

MATCH LINE STA 270+00

MATCH LINE STA 276+00

IL RTE 2 S.B.

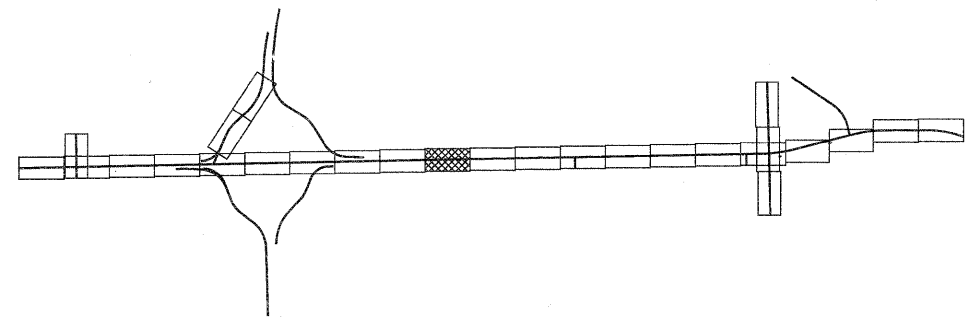
IL RTE 2 N.B.

EXISTING R.O.W.




EXISTING R.O.W.

CONSTRUCTION LIMITS (TYP)


TEMPORARY EASEMENT



LEGEND

-  INLET & PIPE PROTECTION
-  TEMPORARY DITCH CHECKS
-  PERIMETER EROSION BARRIER

SCALE IN FEET



FILE NAME =	USER NAME = patp	DESIGNED -	REVISED -	STATE OF ILLINOIS DEPARTMENT OF TRANSPORTATION	FAP 742 (IL 2) EROSION CONTROL AND RIGHT-OF-WAY			F.A.P. RTE. 742	SECTION 34R	COUNTY WINNEBAGO	TOTAL SHEETS 491	SHEET NO. 168
gn\2010\trans\b18t001\dgn\Erosion Sheets	IL2\081500 ER IL2 10.dgn	DRAWN -	REVISED -		SCALE: 1" = 20'	SHEET NO. OF SHEETS	STA. 270+00.00 TO STA. 276+00.00	CONTRACT NO. 64515				
	PLOT SCALE = 20.0000 "/td> <td>CHECKED -</td> <td>REVISED -</td> <td colspan="8" style="text-align: center;">ILLINOIS FED. AID PROJECT</td>	CHECKED -	REVISED -		ILLINOIS FED. AID PROJECT							
	PLOT DATE = 1/25/2012	DATE -	REVISED -									