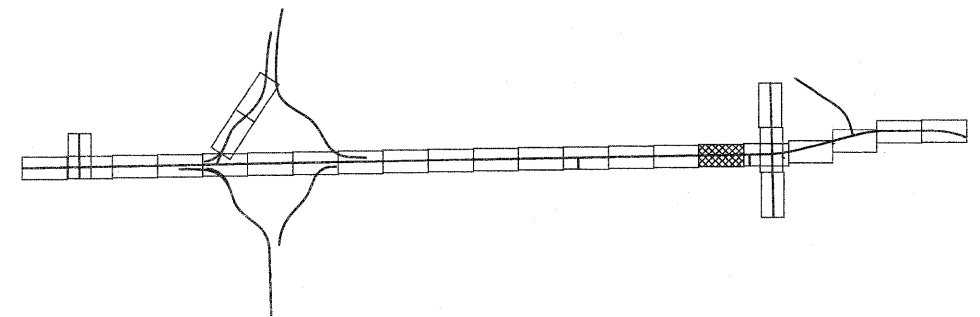



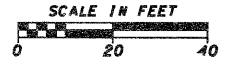


MATCH LINE STA 306+00

MATCH LINE STA 312+00



- LEGEND**
-  INLET & PIPE PROTECTION
 -  TEMPORARY DITCH CHECKS
 -  PERIMETER EROSION BARRIER



FILE NAME =	USER NAME = patp	DESIGNED -	REVISED -	STATE OF ILLINOIS DEPARTMENT OF TRANSPORTATION	FAP 742 (IL 2) EROSION CONTROL AND RIGHT-OF-WAY			F.A.P. RTE. 742	SECTION 34R	COUNTY WINNEBAGO	TOTAL SHEETS 491	SHEET NO. 174
gn\2010\trans\b18t201\dgn\Erosion Sheets	IL2\081500 ER IL2 16.dgn	DRAWN -	REVISED -		SCALE: 1" = 20'	SHEET NO. OF SHEETS	STA. 306+00.00 TO STA. 312+00.00	CONTRACT NO. 64515				
	PLOT SCALE = 20.0000' / IN.	CHECKED -	REVISED -		ILLINOIS FED. AID PROJECT							
	PLOT DATE = 1/25/2012	DATE -	REVISED -									