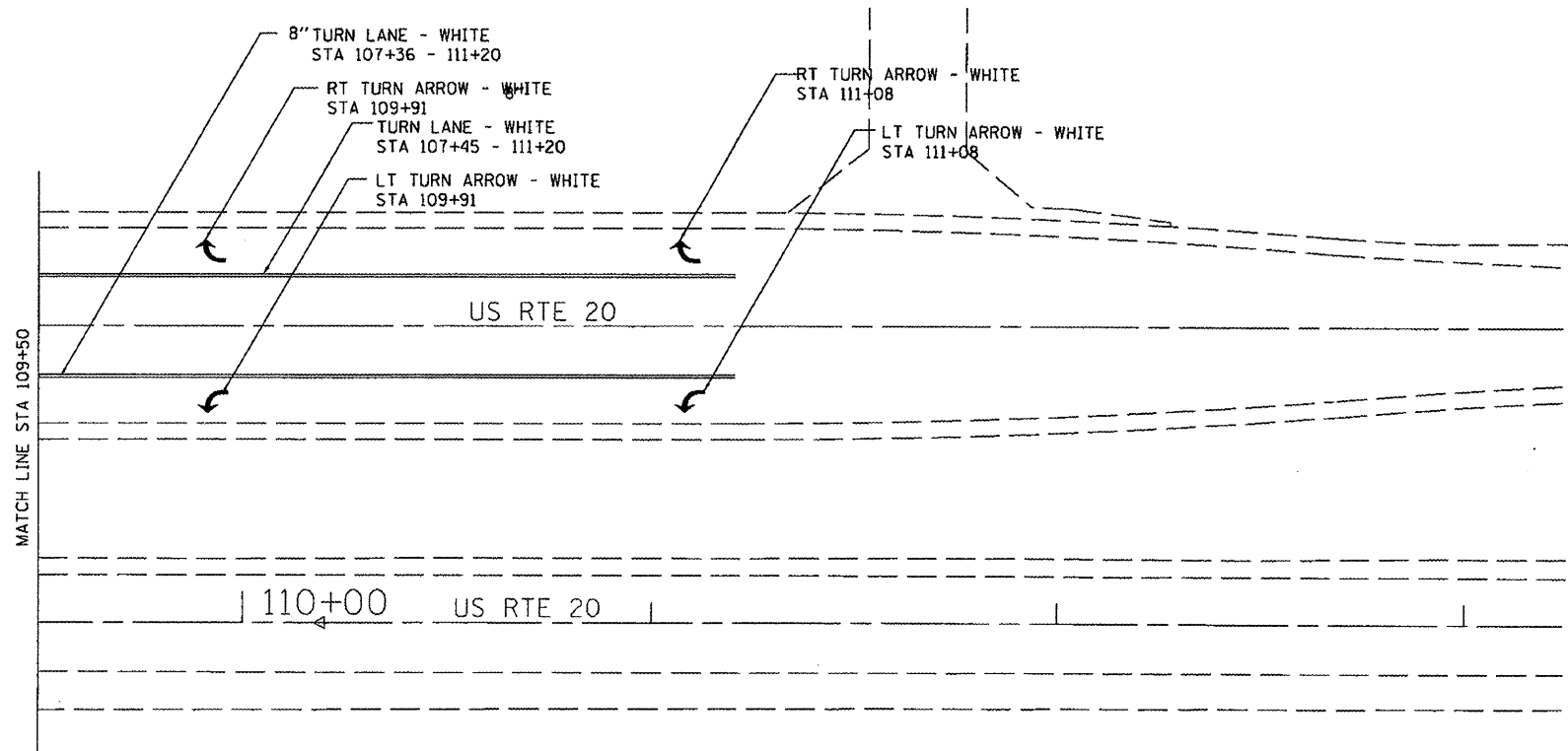
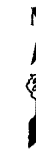
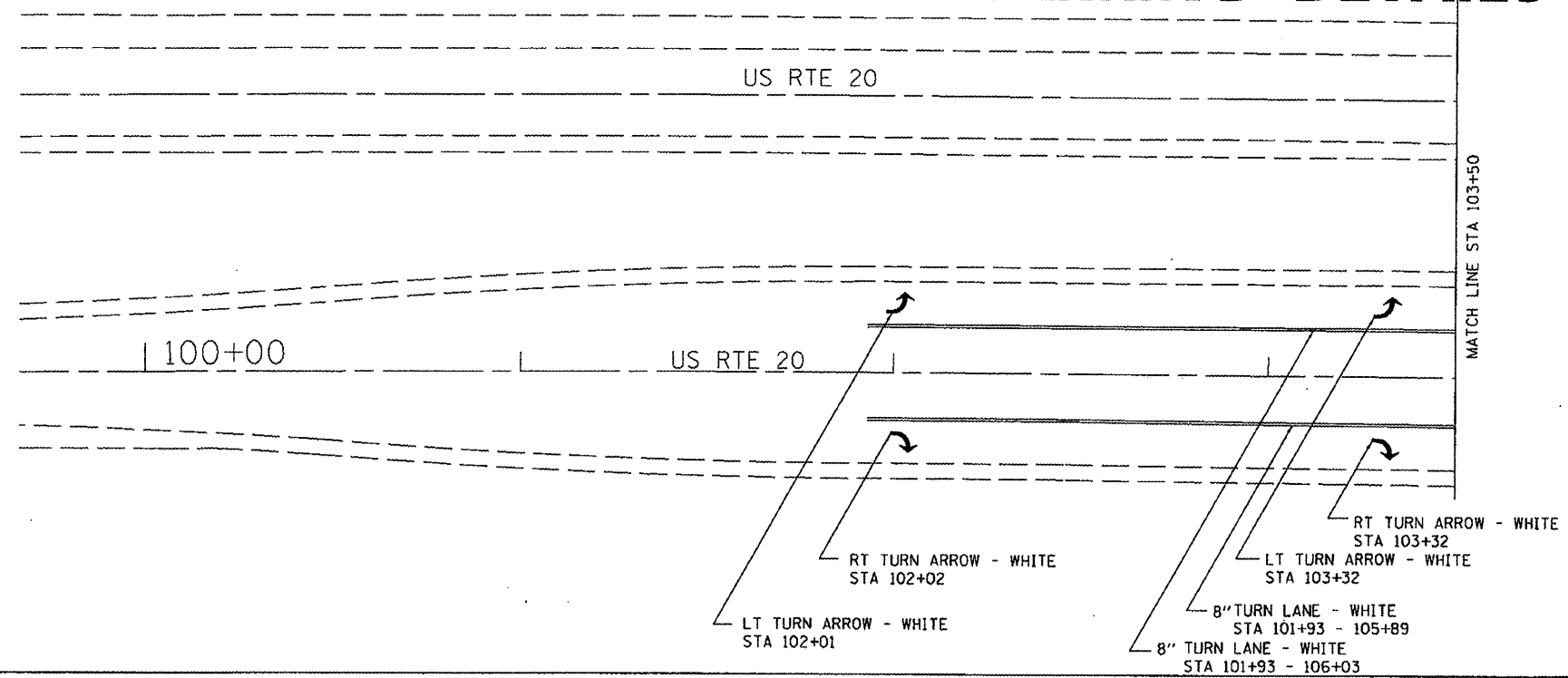


# THERMOPLASTIC PAVEMENT MARKING DETAILS



FILE NAME =	USER NAME = h11k1	DESIGNED -	REVISED -
\\d2surv2\users\HILLK\Projects\us 20	pc and win 2011\64HIS.dgn	DRAWN -	REVISED -
	PLOT SCALE = 43.998' / in.	CHECKED -	REVISED -
	PLOT DATE = Tue Mar 13 14:51:34 2012	DATE -	REVISED -

**STATE OF ILLINOIS  
DEPARTMENT OF TRANSPORTATION**

**US 20 AT WINNEBAGO RD  
PAVEMENT MARKING DETAILS**

SCALE: \_\_\_\_\_ SHEET NO. \_\_\_\_\_ OF \_\_\_\_\_ SHEETS STA. \_\_\_\_\_ TO STA. \_\_\_\_\_

F.A.P. RTE.	SECTION	COUNTY	TOTAL SHEETS	SHEET NO.
301	07, 40M-3	WINNEBAGO	19	11
CONTRACT NO. 64015			ILLINOIS FED. AID PROJECT	