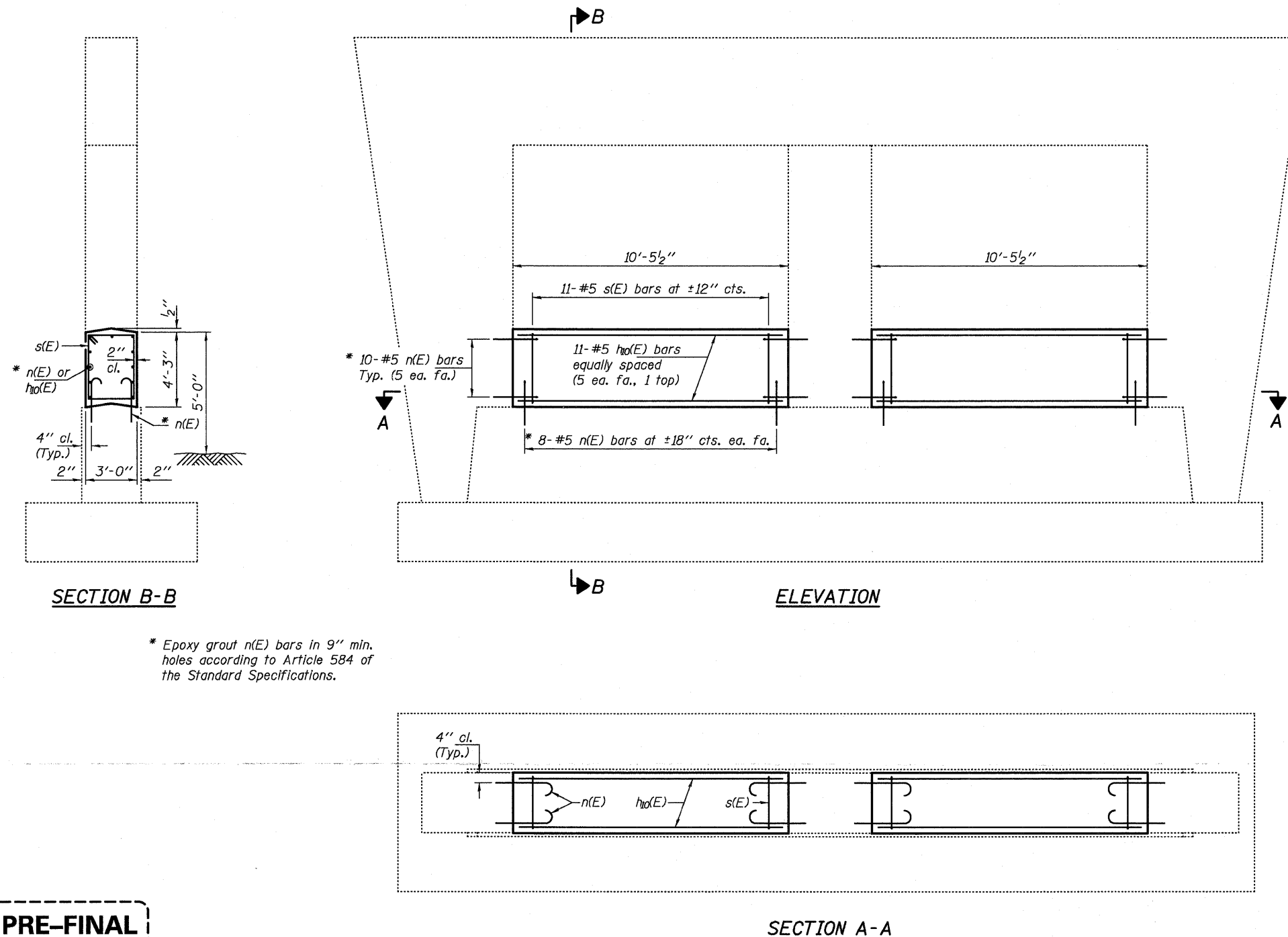
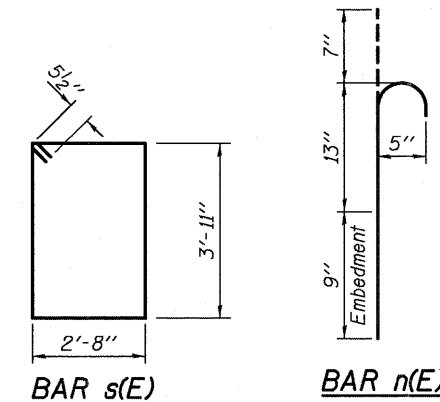


NOTES

The cost of epoxy grouting threaded rods shall be included with Reinforcement Bars, Epoxy Coated.
 Plan dimensions and details relative to existing plans are subject to nominal construction variations. The Contractor shall field verify existing dimensions and details affecting new construction and make necessary approved adjustments prior to construction or ordering of materials. Such variations shall not be cause for additional compensation for a change in scope of the work, however, the Contractor will be paid for the quantity actually furnished at the unit price bid for the work. Reinforcement bars designated (E) shall be epoxy coated.



* Epoxy grout n(E) bars in 9" min. holes according to Article 584 of the Standard Specifications.



BILL OF MATERIAL

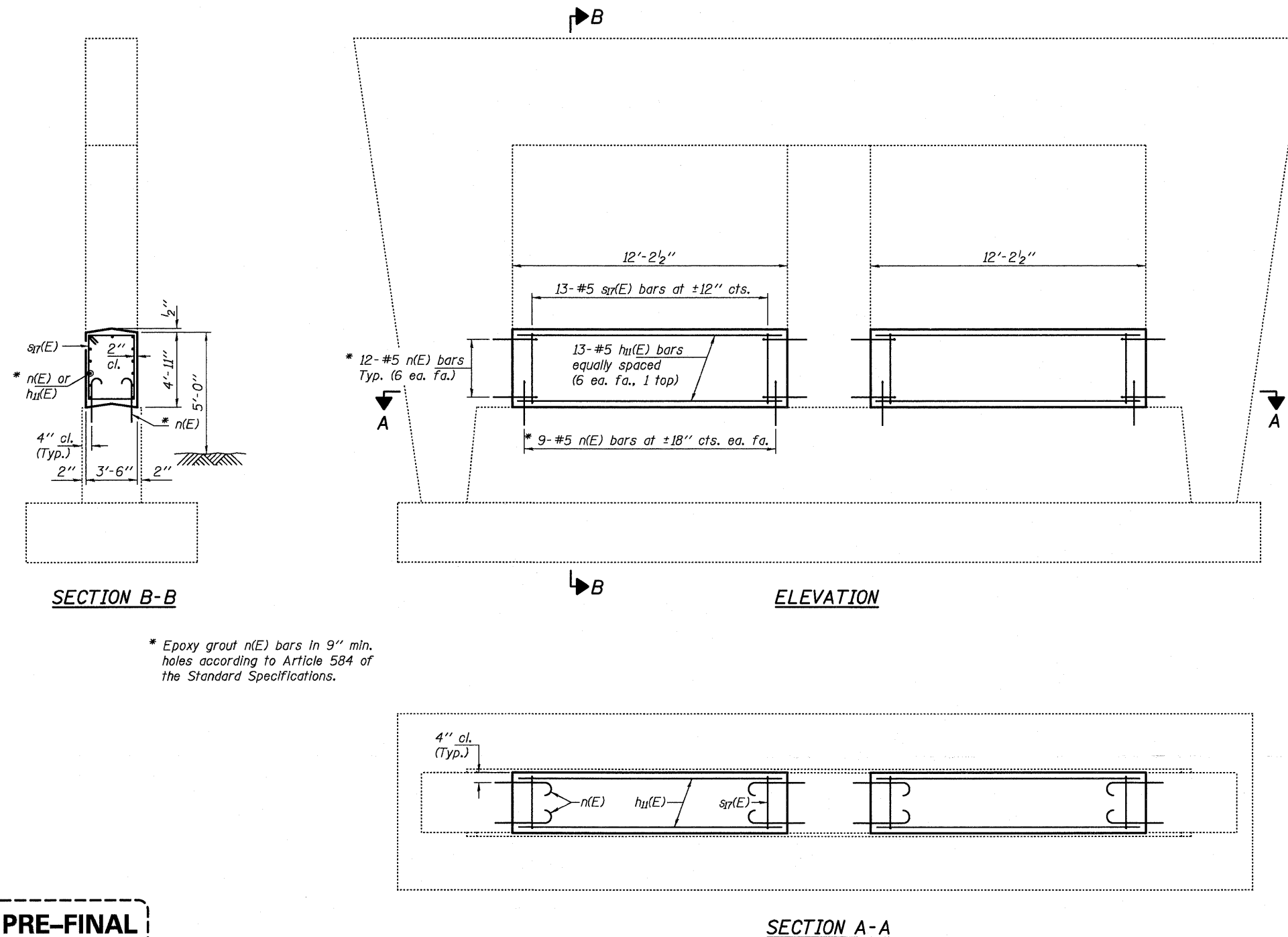
Bar	No.	Size	Length	Shape
ha(E)	22	#5	10'-1"	—
n(E)	72	#5	2'-5"	U
s(E)	22	#5	14'-1"	□
Concrete Structures			Cu. Yd.	9.9
Reinforcement Bars, Epoxy Coated			Pound	740

PRE-FINAL
 DATE: 4/23/2012
 EXPIRES 11-30-2012

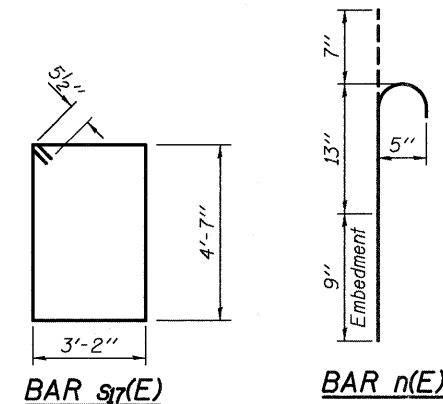
DESIGNED <i>DAB</i>	EXAMINED	DATE - <i>APRIL 23, 2012</i>	STATE OF ILLINOIS DEPARTMENT OF TRANSPORTATION	PIER CRASHWALL EXTENSION 081-0124	F.A.I. RTE.	SECTION	COUNTY	TOTAL SHEETS	SHEET NO.
CHECKED <i>VP</i>	ACTING ENGINEER OF STRUCTURAL SERVICES	REVISED			88		ROCK ISLAND	15	101
DRAWN <i>baliva</i>	PASSED	REVISED			SHEET NO. OF SHEETS		CONTRACT NO. 64H77		
CHECKED <i>DAB VP</i>	ACTING ENGINEER OF BRIDGES AND STRUCTURES				ILLINOIS FED. AID PROJECT				

NOTES

The cost of epoxy grouting threaded rods shall be included with Reinforcement Bars, Epoxy Coated.
 Plan dimensions and details relative to existing plans are subject to nominal construction variations. The Contractor shall field verify existing dimensions and details affecting new construction and make necessary approved adjustments prior to construction or ordering of materials. Such variations shall not be cause for additional compensation for a change in scope of the work, however, the Contractor will be paid for the quantity actually furnished at the unit price bid for the work. Reinforcement bars designated (E) shall be epoxy coated.



* Epoxy grout n(E) bars in 9" min. holes according to Article 584 of the Standard Specifications.



BILL OF MATERIAL

Bar	No.	Size	Length	Shape
hr(E)	26	#5	11'-10"	—
n(E)	84	#5	2'-5"	⊔
sr(E)	26	#5	16'-5"	□
Concrete Structures			Cu. Yd.	15.6
Reinforcement Bars, Epoxy Coated			Pound	980

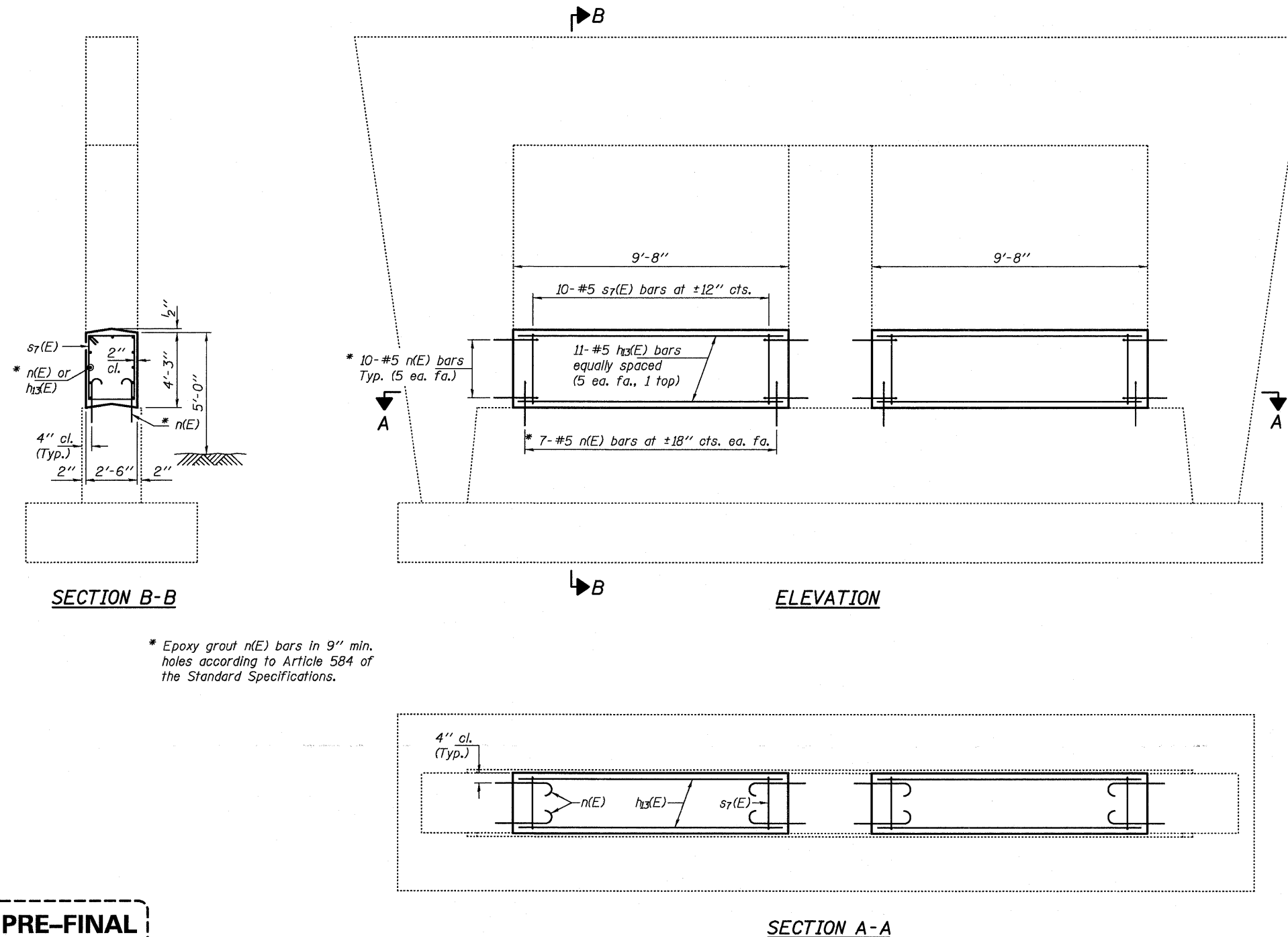
PRE-FINAL
 DATE: 4/23/2012

EXPIRES 11-30-2012

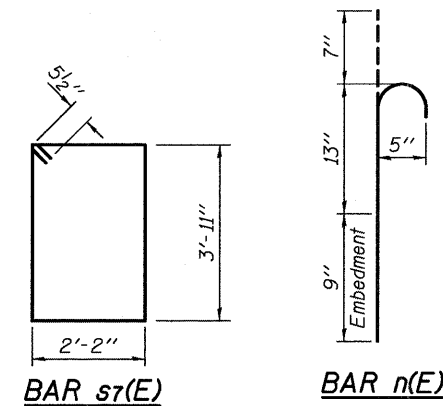
DESIGNED <i>DAB</i>	EXAMINED	DATE - <i>APRIL 23, 2012</i>	STATE OF ILLINOIS DEPARTMENT OF TRANSPORTATION		PIER CRASHWALL EXTENSION 081-0133		F.A.I. RTE.	SECTION	COUNTY	TOTAL SHEETS	SHEET NO.
CHECKED <i>VP</i>	ACTING ENGINEER OF STRUCTURAL SERVICES	REVISED					88		ROCK ISLAND	151	102
DRAWN <i>baliva</i>	PASSED	REVISED	SHEET NO. OF SHEETS		ILLINOIS FED. AID PROJECT		CONTRACT NO. 64H77				
CHECKED <i>DAB VP</i>	ACTING ENGINEER OF BRIDGES AND STRUCTURES	REVISED									

NOTES

The cost of epoxy grouting threaded rods shall be included with Reinforcement Bars, Epoxy Coated.
 Plan dimensions and details relative to existing plans are subject to nominal construction variations. The Contractor shall field verify existing dimensions and details affecting new construction and make necessary approved adjustments prior to construction or ordering of materials. Such variations shall not be cause for additional compensation for a change in scope of the work, however, the Contractor will be paid for the quantity actually furnished at the unit price bid for the work. Reinforcement bars designated (E) shall be epoxy coated.



* Epoxy grout n(E) bars in 9" min. holes according to Article 584 of the Standard Specifications.



BILL OF MATERIAL

Bar	No.	Size	Length	Shape
h13(E)	22	#5	9'-4"	—
n(E)	68	#5	2'-5"	U
s7(E)	20	#5	13'-1"	□
Concrete Structures			Cu. Yd.	7.6
Reinforcement Bars, Epoxy Coated			Pound	660

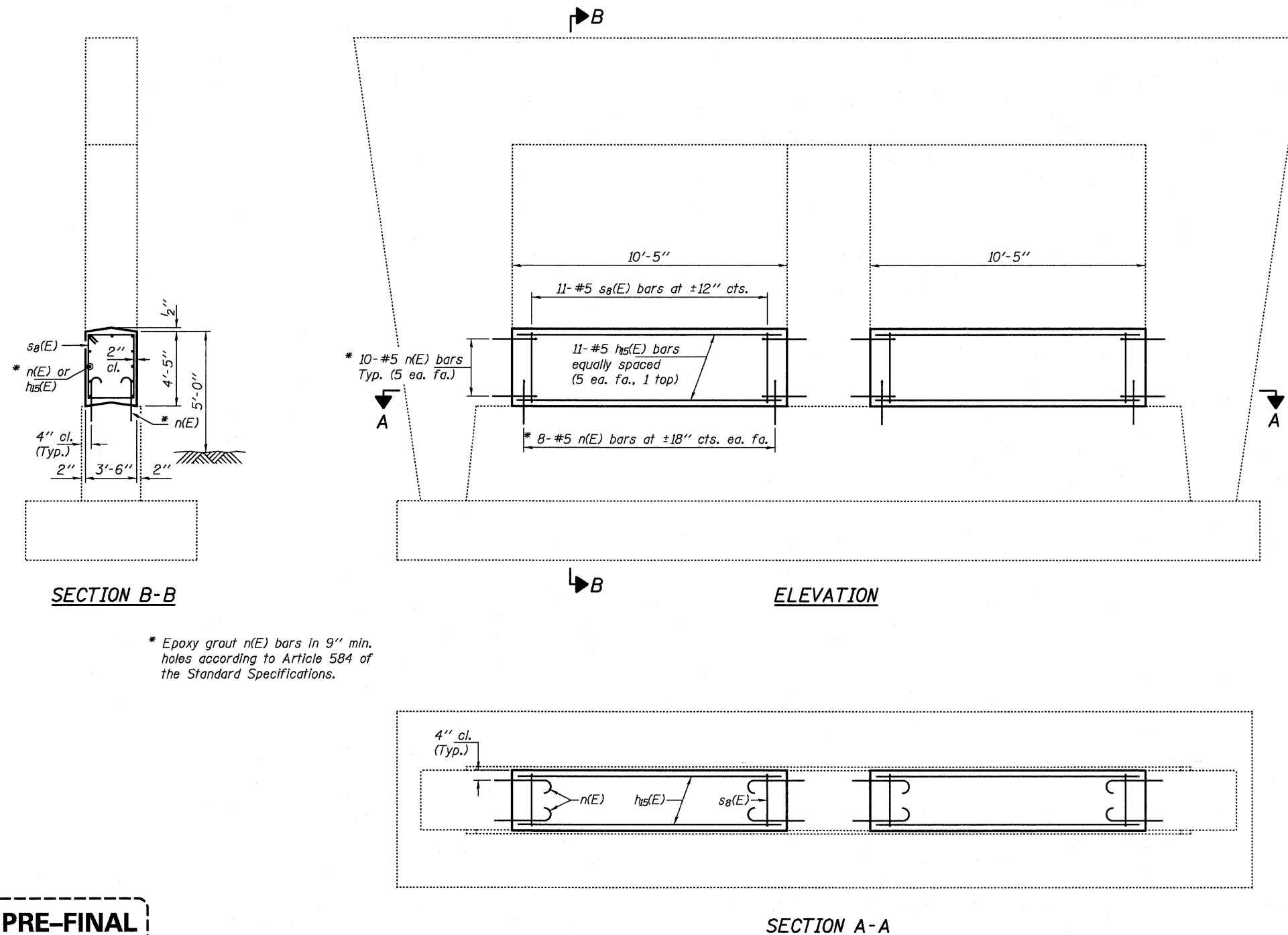
PRE-FINAL
 DATE: 4/23/2012

EXPIRES 11-30-2012

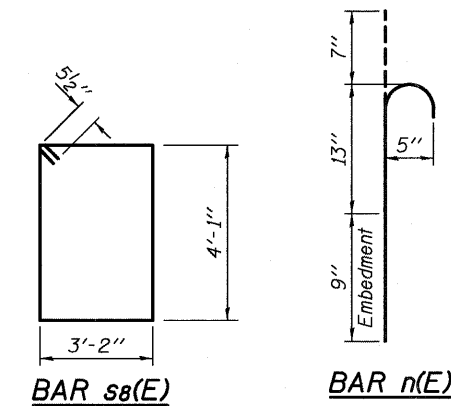
DESIGNED <i>DAB</i>	EXAMINED _____	DATE - <i>APRIL 23, 2012</i>	STATE OF ILLINOIS DEPARTMENT OF TRANSPORTATION	PIER 3 CRASHWALL EXTENSION 098-0055	F.A.I. RTE. 88	SECTION _____	COUNTY _____	TOTAL SHEETS 151	SHEET NO. 103
CHECKED <i>VP</i>	ACTING ENGINEER OF STRUCTURAL SERVICES	REVISED _____			SHEET NO. _____ OF _____ SHEETS	WHITESIDE	CONTRACT NO. 64HT7		
DRAWN <i>baliva</i>	PASSED _____	REVISED _____	ILLINOIS FED. AID PROJECT						
CHECKED <i>DAB VP</i>	ACTING ENGINEER OF BRIDGES AND STRUCTURES	REVISED _____							

NOTES

The cost of epoxy grouting threaded rods shall be included with Reinforcement Bars, Epoxy Coated.
 Plan dimensions and details relative to existing plans are subject to nominal construction variations. The Contractor shall field verify existing dimensions and details affecting new construction and make necessary approved adjustments prior to construction or ordering of materials. Such variations shall not be cause for additional compensation for a change in scope of the work, however, the Contractor will be paid for the quantity actually furnished at the unit price bid for the work. Reinforcement bars designated (E) shall be epoxy coated.



* Epoxy grout n(E) bars in 9" min. holes according to Article 584 of the Standard Specifications.



BILL OF MATERIAL

Bar	No.	Size	Length	Shape
hS(E)	22	#5	10'-1"	—
n(E)	72	#5	2'-5"	⊥
sB(E)	22	#5	15'-5"	□
Concrete Structures			Cu. Yd.	11.9
Reinforcement Bars, Epoxy Coated			Pound	770

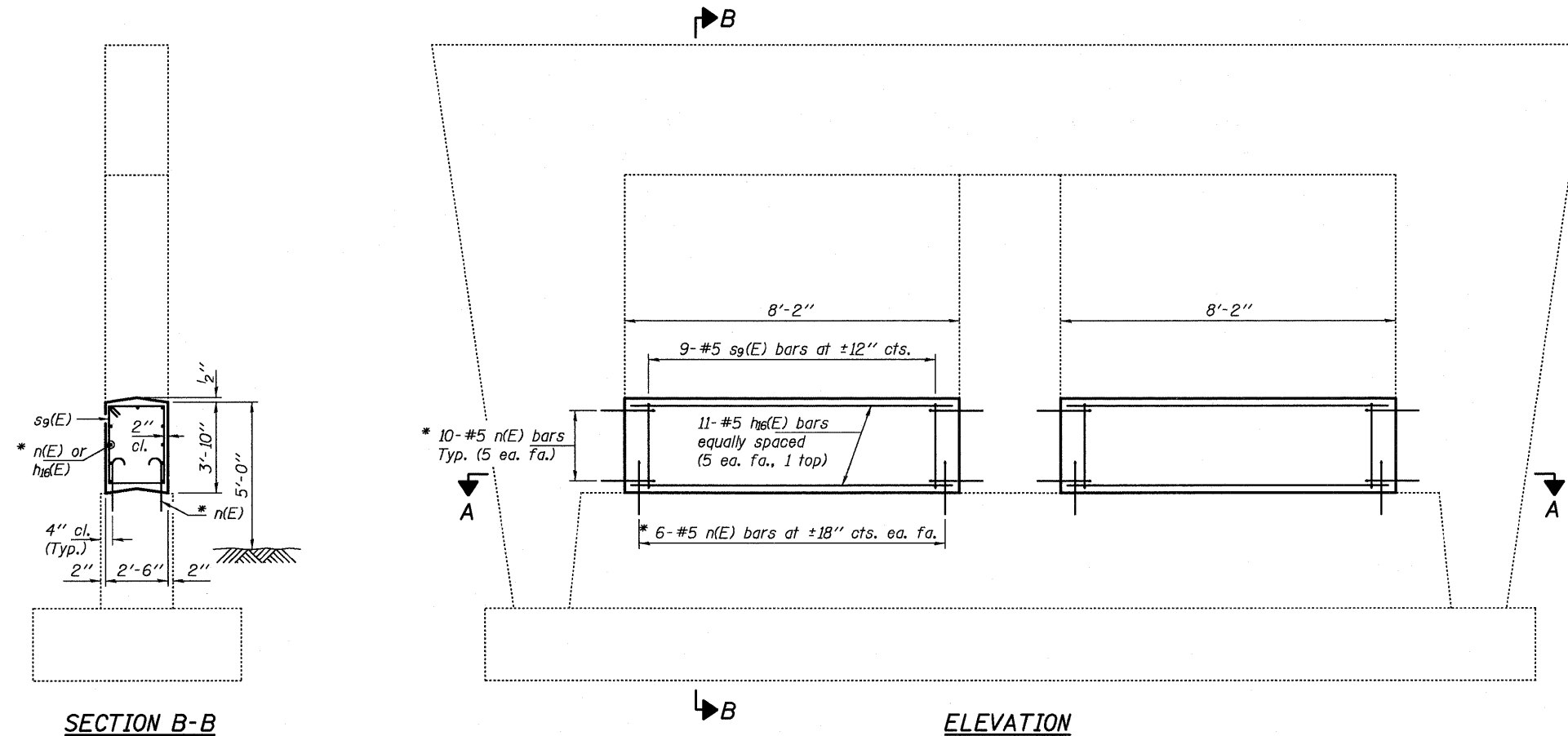
PRE-FINAL
 DATE: 4/23/2012

EXPIRES 11-30-2012

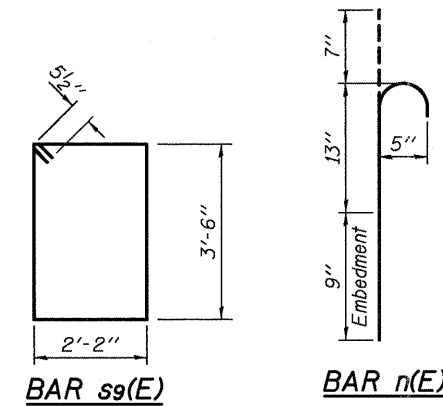
DESIGNED <i>DAB</i>	EXAMINED	DATE - <i>APRIL 23, 2012</i>	STATE OF ILLINOIS DEPARTMENT OF TRANSPORTATION	PIER 2 CRASHWALL EXTENSION 098-0056	F.A.I. RTE. 88	SECTION	COUNTY	TOTAL SHEETS	SHEET NO.
CHECKED <i>VP</i>	ACTING ENGINEER OF STRUCTURAL SERVICES	REVISED			WHITESIDE	151	104		
DRAWN <i>baliva</i>	PASSED	REVISED			CONTRACT NO. 64H77				
CHECKED <i>DAB VP</i>	ACTING ENGINEER OF BRIDGES AND STRUCTURES	REVISED			[ILLINOIS] FED. AID PROJECT				
				SHEET NO. OF SHEETS					

NOTES

The cost of epoxy grouting threaded rods shall be included with Reinforcement Bars, Epoxy Coated.
 Plan dimensions and details relative to existing plans are subject to nominal construction variations. The Contractor shall field verify existing dimensions and details affecting new construction and make necessary approved adjustments prior to construction or ordering of materials. Such variations shall not be cause for additional compensation for a change in scope of the work, however, the Contractor will be paid for the quantity actually furnished at the unit price bid for the work. Reinforcement bars designated (E) shall be epoxy coated.



* Epoxy grout n(E) bars in 9" min. holes according to Article 584 of the Standard Specifications.



BILL OF MATERIAL

Bar	No.	Size	Length	Shape
hd(E)	22	#5	7'-10"	—
n(E)	64	#5	2'-5"	⊔
sg(E)	18	#5	12'-3"	□
Concrete Structures			Cu. Yd.	5.8
Reinforcement Bars, Epoxy Coated			Pound	570

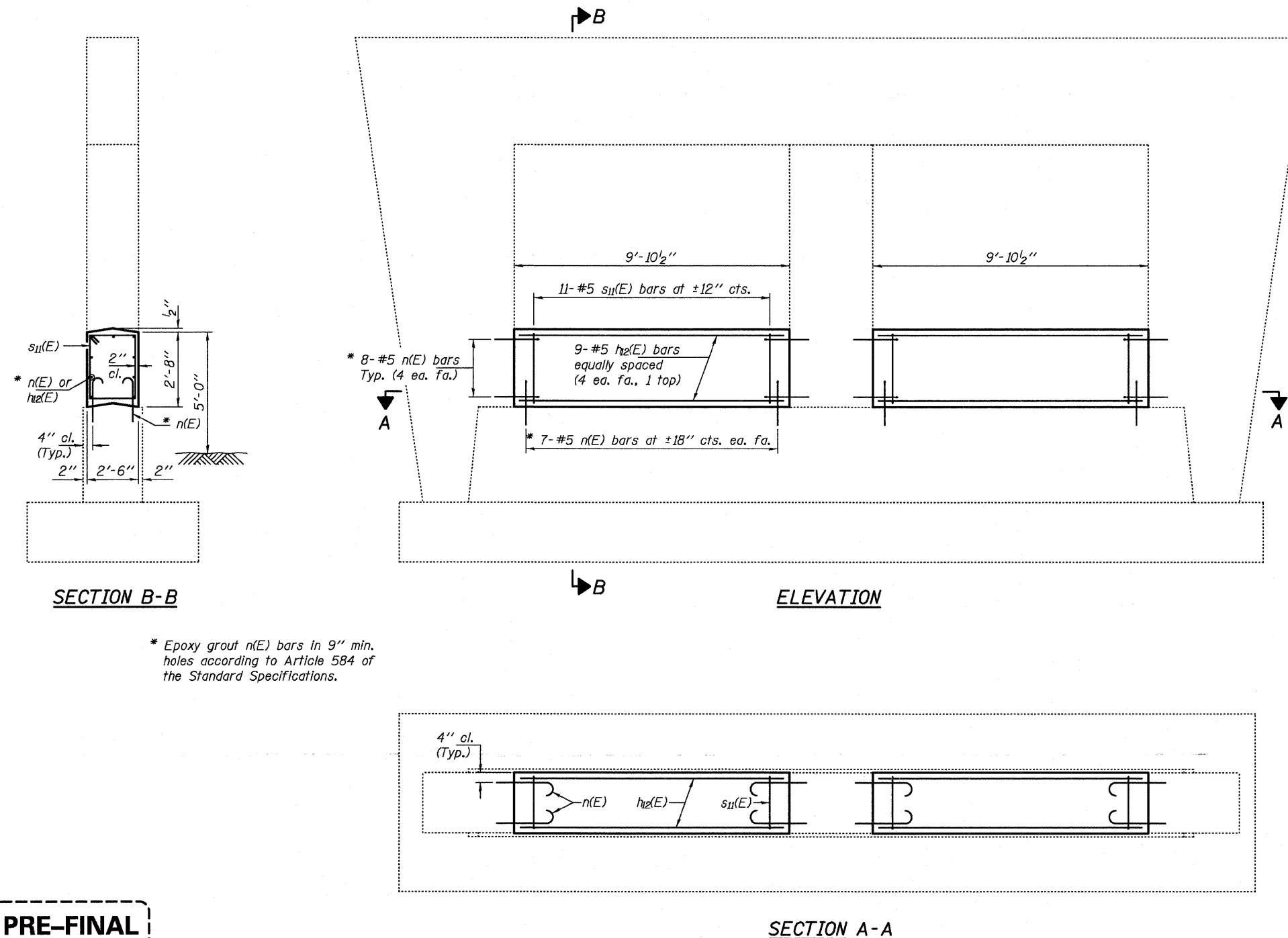
PRE-FINAL
 DATE: 4/23/2012

EXPIRES 11-30-2012

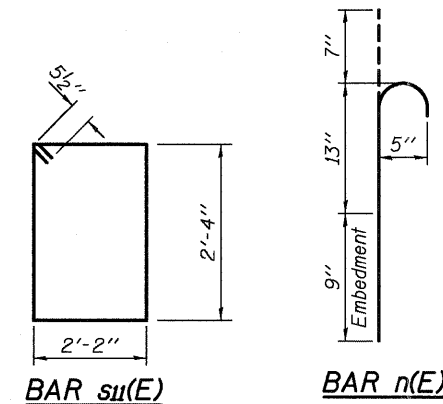
DESIGNED <i>DAB</i>	EXAMINED _____	DATE - <i>APRIL 23, 2012</i>	STATE OF ILLINOIS DEPARTMENT OF TRANSPORTATION	PIER CRASHWALL EXTENSION 098-0058	F.A.I. RTE. <i>88</i>	SECTION _____	COUNTY _____	TOTAL SHEETS <i>151</i>	SHEET NO. <i>105</i>
CHECKED <i>VP</i>	ACTING ENGINEER OF STRUCTURAL SERVICES	REVISED _____			WHITESIDE	CONTRACT NO. <i>64H77</i>			
DRAWN <i>ballva</i>	PASSED _____	REVISED _____			ILLINOIS FED. AID PROJECT				
CHECKED <i>DAB VP</i>	ACTING ENGINEER OF BRIDGES AND STRUCTURES		SHEET NO. OF SHEETS						

NOTES

The cost of epoxy grouting threaded rods shall be included with Reinforcement Bars, Epoxy Coated.
 Plan dimensions and details relative to existing plans are subject to nominal construction variations. The Contractor shall field verify existing dimensions and details affecting new construction and make necessary approved adjustments prior to construction or ordering of materials. Such variations shall not be cause for additional compensation for a change in scope of the work, however, the Contractor will be paid for the quantity actually furnished at the unit price bid for the work. Reinforcement bars designated (E) shall be epoxy coated.



* Epoxy grout n(E) bars in 9" min. holes according to Article 584 of the Standard Specifications.



BILL OF MATERIAL

Bar	No.	Size	Length	Shape
h12(E)	18	#5	9'-6"	—
n(E)	60	#5	2'-5"	┌
s11(E)	22	#5	9'-11"	□
Concrete Structures			Cu. Yd.	4.9
Reinforcement Bars, Epoxy Coated			Pound	560

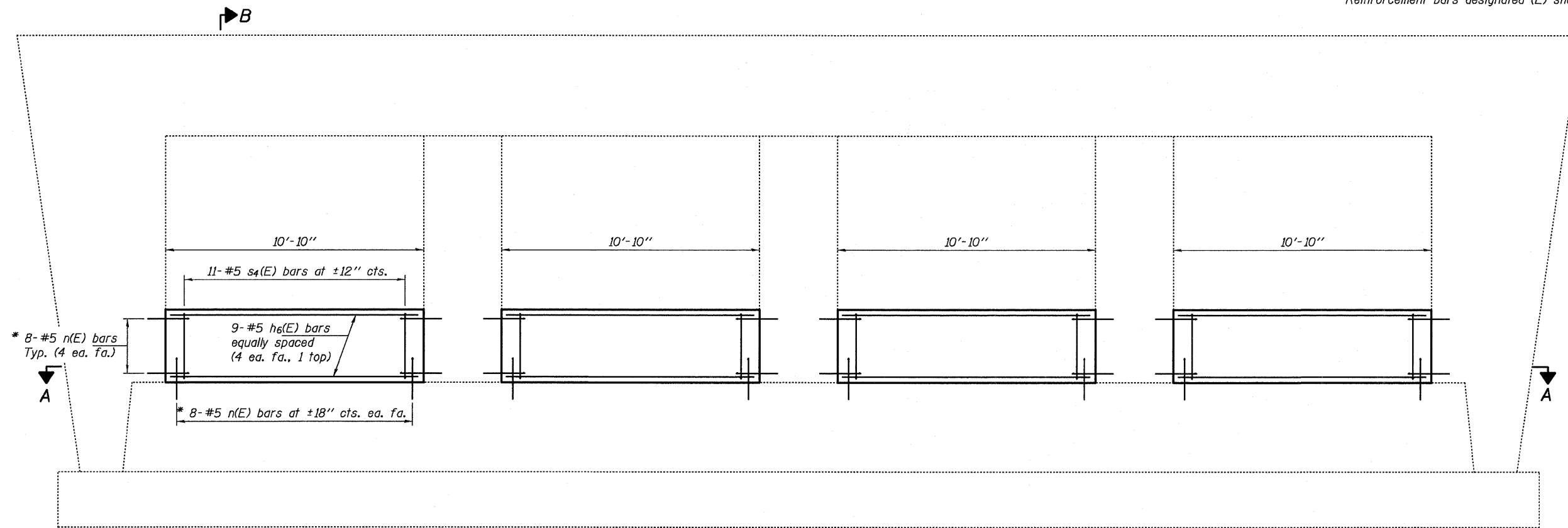
PRE-FINAL
 DATE: 4/23/2012

EXPIRES 11-30-2012

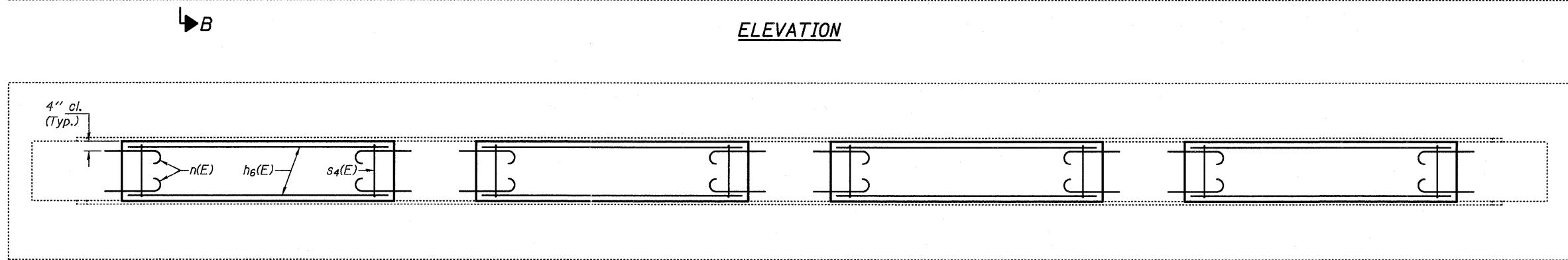
DESIGNED <i>DAB</i>	EXAMINED	DATE - <i>APRIL 23, 2012</i>	STATE OF ILLINOIS DEPARTMENT OF TRANSPORTATION	PIER 1 CRASHWALL EXTENSION 098-0067		F.A.I. RTE. 88	SECTION	COUNTY	TOTAL SHEETS	SHEET NO.
CHECKED <i>VP</i>	ACTING ENGINEER OF STRUCTURAL SERVICES	REVISED		SHEET NO. OF SHEETS		WHITESIDE	151	106	CONTRACT NO. 64H77	
DRAWN <i>balva</i>	PASSED	REVISED				ILLINOIS FED. AID PROJECT				
CHECKED <i>DAB VP</i>	ACTING ENGINEER OF BRIDGES AND STRUCTURES									

NOTES

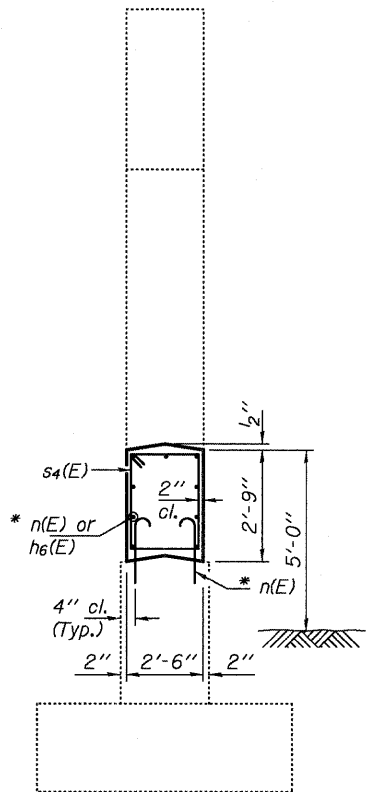
The cost of epoxy grouting threaded rods shall be included with Reinforcement Bars, Epoxy Coated.
 Plan dimensions and details relative to existing plans are subject to nominal construction variations. The Contractor shall field verify existing dimensions and details affecting new construction and make necessary approved adjustments prior to construction or ordering of materials. Such variations shall not be cause for additional compensation for a change in scope of the work, however, the Contractor will be paid for the quantity actually furnished at the unit price bid for the work.
 Reinforcement bars designated (E) shall be epoxy coated.



ELEVATION



SECTION A-A

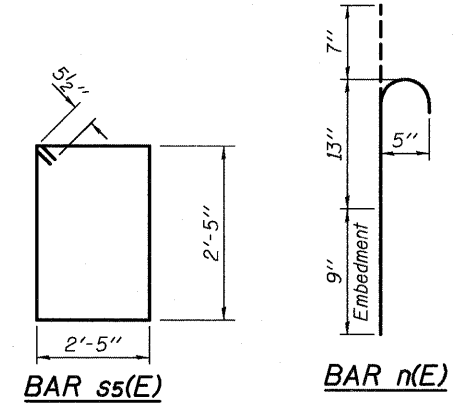


SECTION B-B

* Epoxy grout n(E) bars in 9" min. holes according to Article 584 of the Standard Specifications.

BILL OF MATERIAL

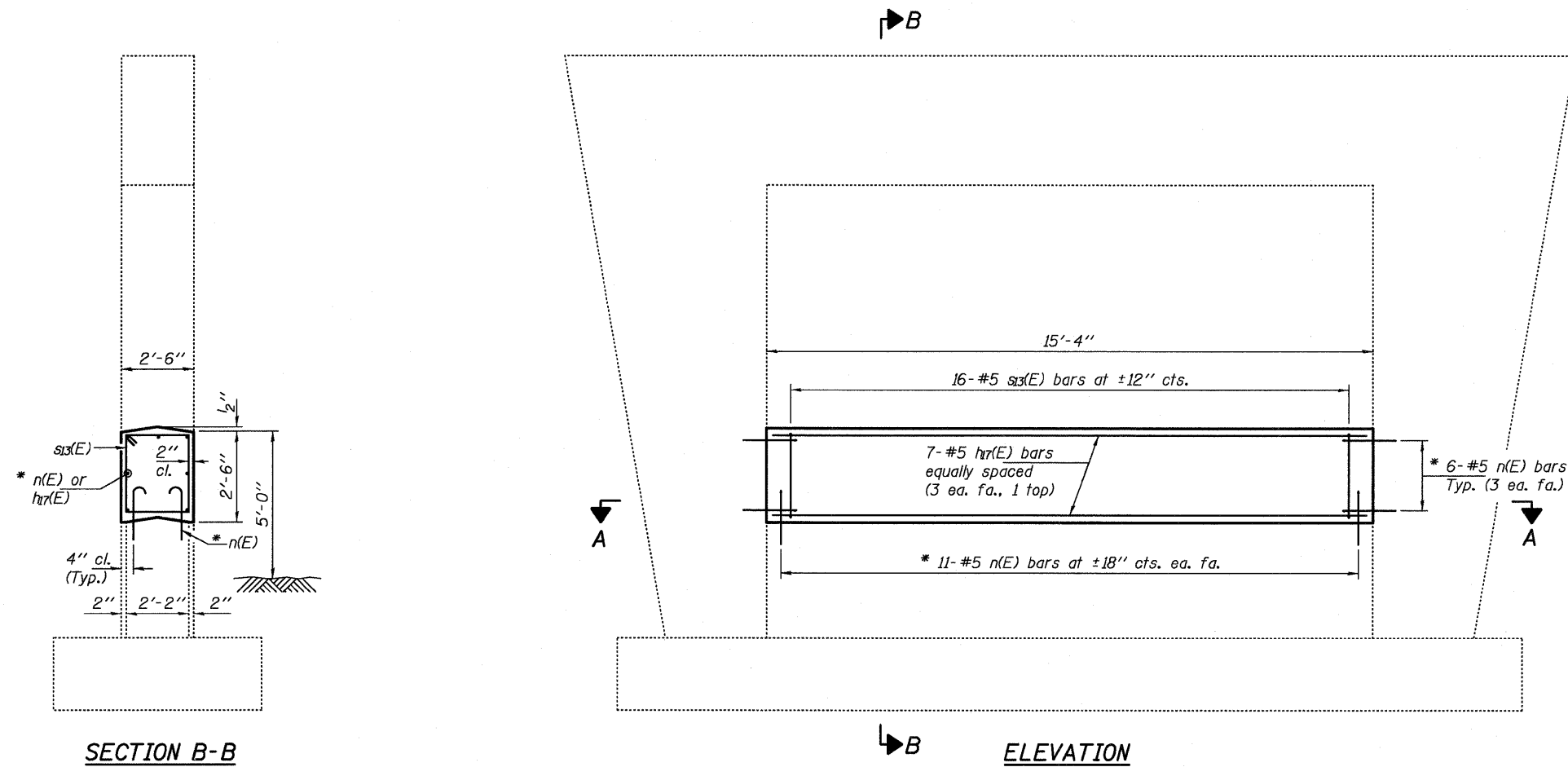
Bar	No.	Size	Length	Shape
h ₆ (E)	36	#5	10'-6"	—
n(E)	128	#5	2'-5"	⌋
s ₄ (E)	44	#5	10'-1"	□
Concrete Structures				Cu. Yd. 11.0
Reinforcement Bars, Epoxy Coated				Pound 1180



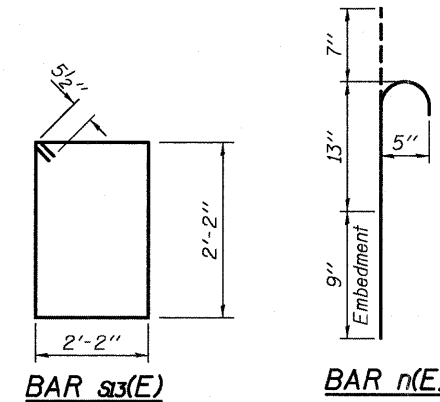
PRE-FINAL
 DATE: 4/23/2012
 EXPIRES 11-30-2012

NOTES

The cost of epoxy grouting threaded rods shall be included with Reinforcement Bars, Epoxy Coated.
 Plan dimensions and details relative to existing plans are subject to nominal construction variations. The Contractor shall field verify existing dimensions and details affecting new construction and make necessary approved adjustments prior to construction or ordering of materials. Such variations shall not be cause for additional compensation for a change in scope of the work, however, the Contractor will be paid for the quantity actually furnished at the unit price bid for the work. Reinforcement bars designated (E) shall be epoxy coated.



* Epoxy grout n(E) bars in 9" min. holes according to Article 584 of the Standard Specifications.



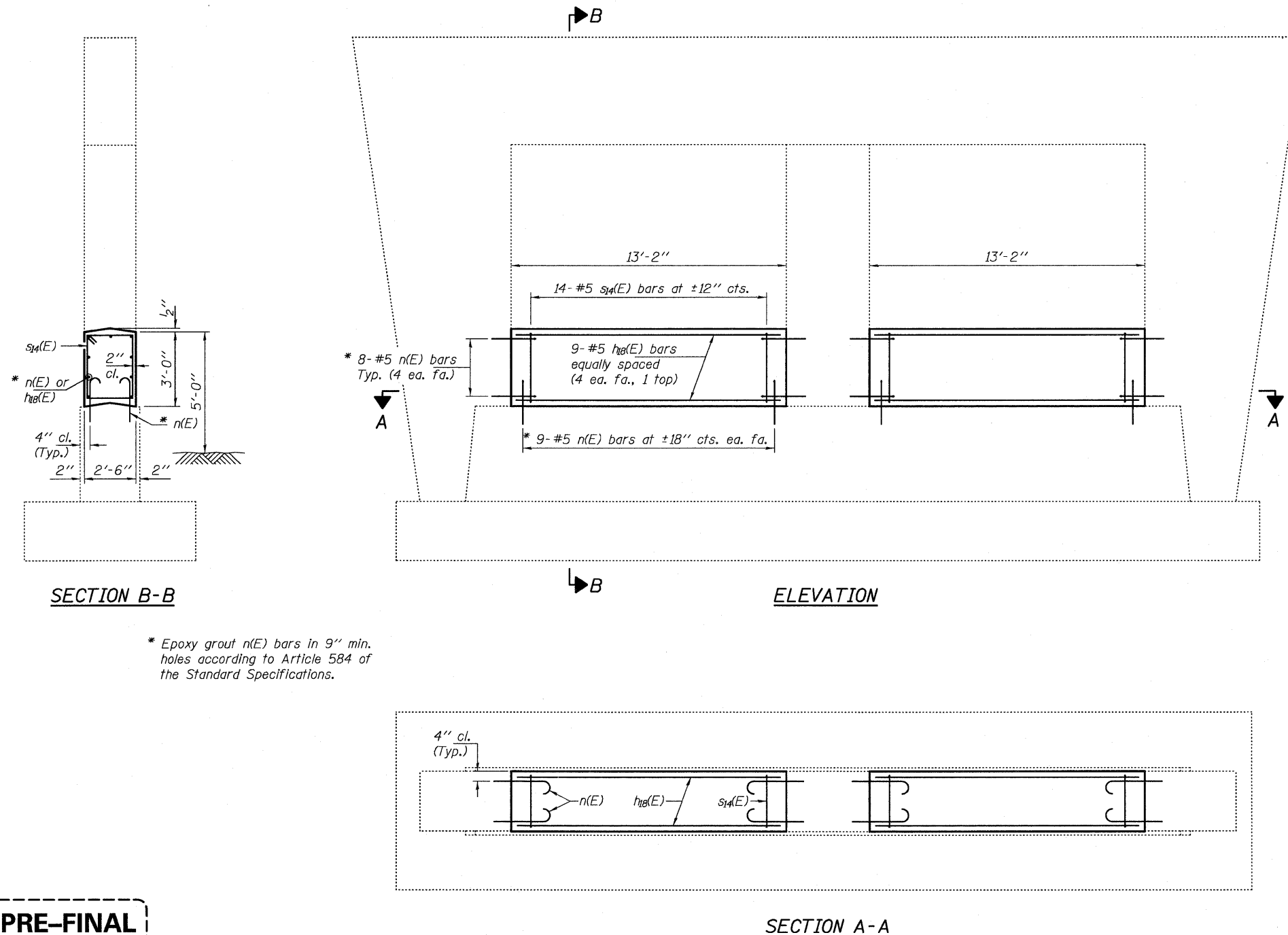
BILL OF MATERIAL

Bar	No.	Size	Length	Shape
h77(E)	7	#5	15'-0"	—
n(E)	34	#5	2'-5"	⌒
s33(E)	16	#5	9'-7"	□
Concrete Structures			Cu. Yd.	3.6
Reinforcement Bars, Epoxy Coated			Pound	360

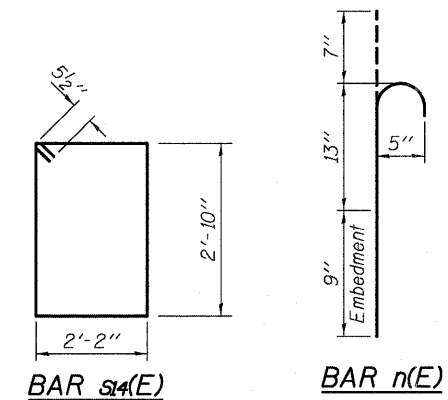
PRE-FINAL
 DATE: 4/23/2012
 EXPIRES 11-30-2012

NOTES

The cost of epoxy grouting threaded rods shall be included with Reinforcement Bars, Epoxy Coated.
 Plan dimensions and details relative to existing plans are subject to nominal construction variations. The Contractor shall field verify existing dimensions and details affecting new construction and make necessary approved adjustments prior to construction or ordering of materials. Such variations shall not be cause for additional compensation for a change in scope of the work, however, the Contractor will be paid for the quantity actually furnished at the unit price bid for the work.
 Reinforcement bars designated (E) shall be epoxy coated.



* Epoxy grout n(E) bars in 9" min. holes according to Article 584 of the Standard Specifications.



BILL OF MATERIAL

Bar	No.	Size	Length	Shape
h8(E)	18	#5	12'-10"	—
n(E)	68	#5	2'-5"	U
s4(E)	28	#5	10'-11"	□
Concrete Structures			Cu. Yd.	7.3
Reinforcement Bars, Epoxy Coated			Pound	730

PRE-FINAL

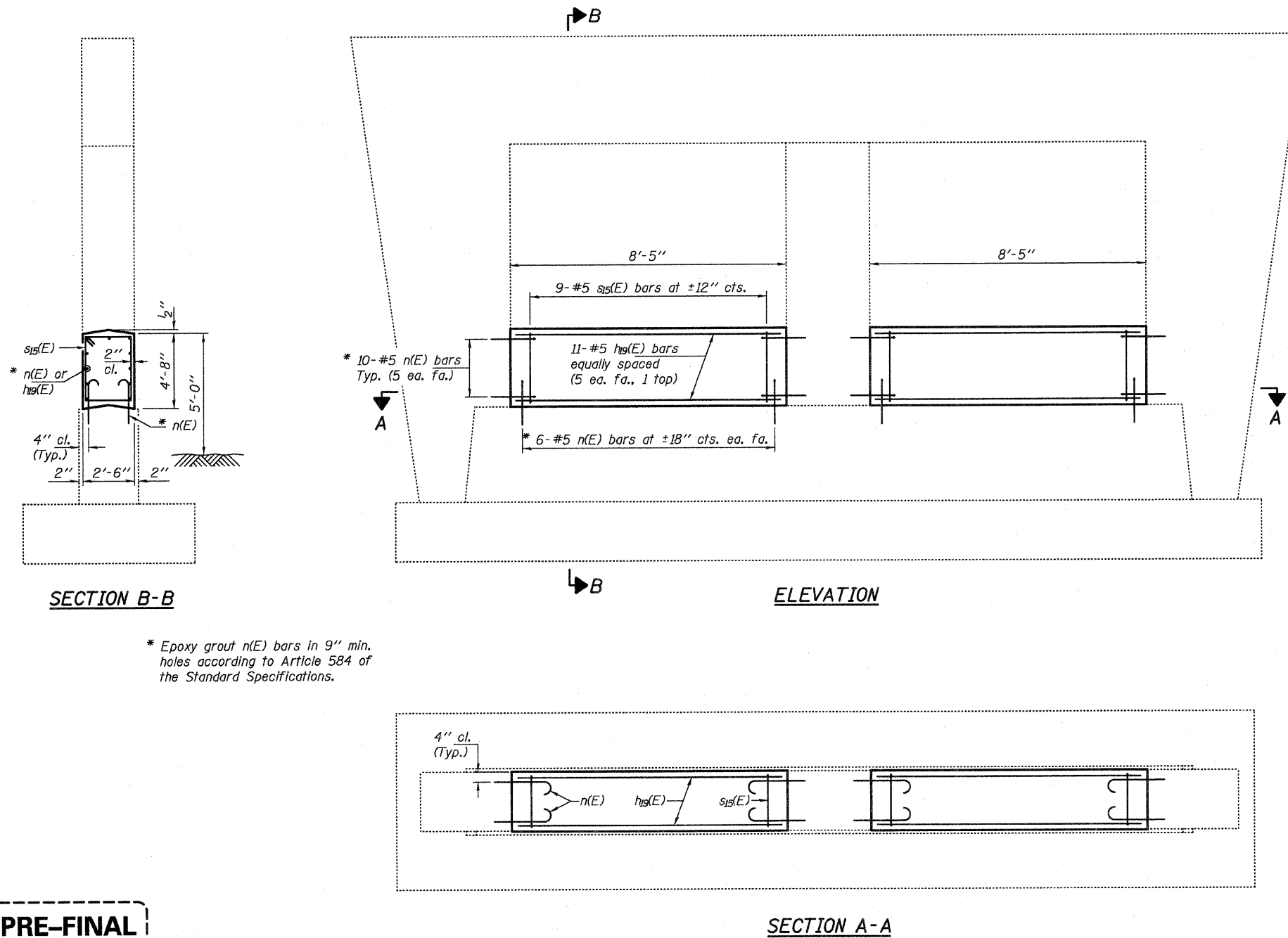
DATE: 4/23/2012

EXPIRES 11-30-2012

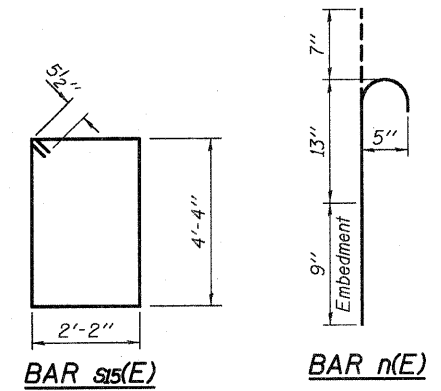
DESIGNED <i>DAB</i>	EXAMINED _____	DATE - <i>APRIL 23, 2012</i>	STATE OF ILLINOIS DEPARTMENT OF TRANSPORTATION	PIER 3 CRASHWALL EXTENSION 081-0131	F.A.I. RTE. 88	SECTION _____	COUNTY ROCK ISLAND	TOTAL SHEETS 151	SHEET NO. 110
CHECKED <i>VP</i>	ACTING ENGINEER OF STRUCTURAL SERVICES	REVISED _____			CONTRACT NO. 64H77				
DRAWN <i>balva</i>	PASSED _____	REVISED _____			ILLINOIS FED. AID PROJECT				
CHECKED <i>DAB VP</i>	ACTING ENGINEER OF BRIDGES AND STRUCTURES	REVISED _____			SHEET NO. OF SHEETS				

NOTES

The cost of epoxy grouting threaded rods shall be included with Reinforcement Bars, Epoxy Coated.
 Plan dimensions and details relative to existing plans are subject to nominal construction variations. The Contractor shall field verify existing dimensions and details affecting new construction and make necessary approved adjustments prior to construction or ordering of materials. Such variations shall not be cause for additional compensation for a change in scope of the work, however, the Contractor will be paid for the quantity actually furnished at the unit price bid for the work.
 Reinforcement bars designated (E) shall be epoxy coated.



* Epoxy grout n(E) bars in 9" min. holes according to Article 584 of the Standard Specifications.



BILL OF MATERIAL

Bar	No.	Size	Length	Shape
h18(E)	22	#5	8'-1"	—
n(E)	64	#5	2'-5"	—
s15(E)	18	#5	13'-11"	□
Concrete Structures			Cu. Yd.	7.3
Reinforcement Bars, Epoxy Coated			Pound	610

PRE-FINAL
 DATE: 4/23/2012

EXPIRES 11-30-2012

DESIGNED <u>DAB</u>	EXAMINED _____	DATE - <u>APRIL 23, 2012</u>
CHECKED <u>VP</u>	ACTING ENGINEER OF STRUCTURAL SERVICES	
DRAWN <u>ballva</u>	PASSED _____	REVISED _____
CHECKED <u>DAB VP</u>	ACTING ENGINEER OF BRIDGES AND STRUCTURES	REVISED _____

**STATE OF ILLINOIS
 DEPARTMENT OF TRANSPORTATION**

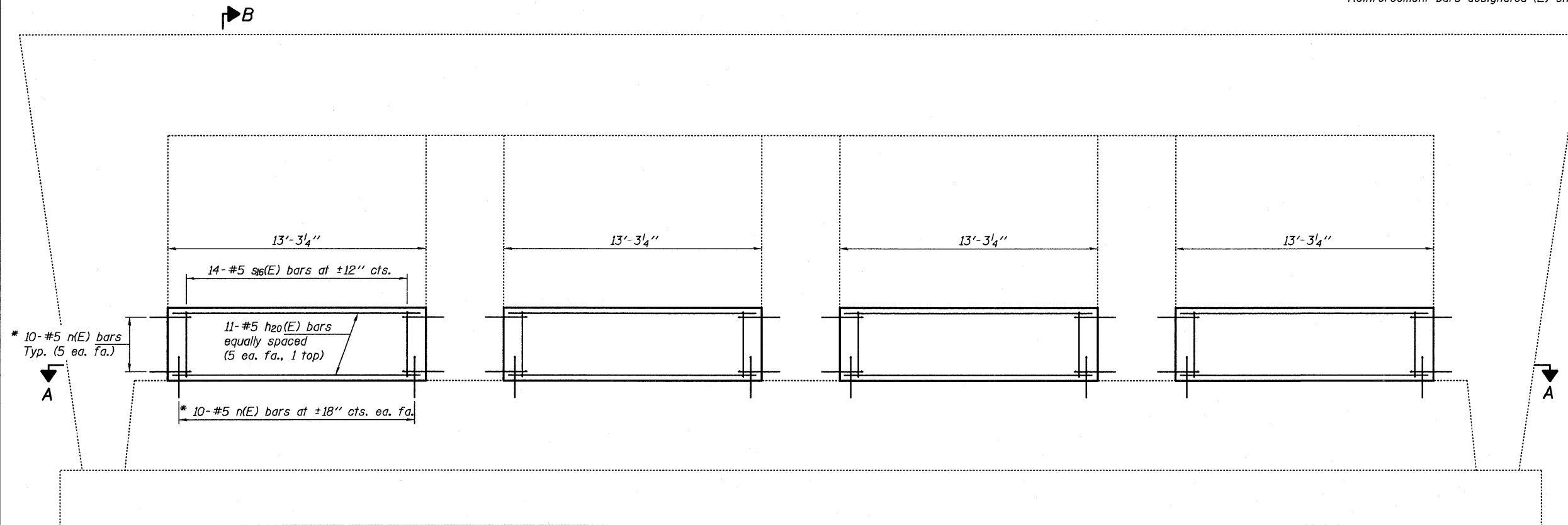
**PIER CRASHWALL EXTENSION
 081-0132**

SHEET NO. OF SHEETS

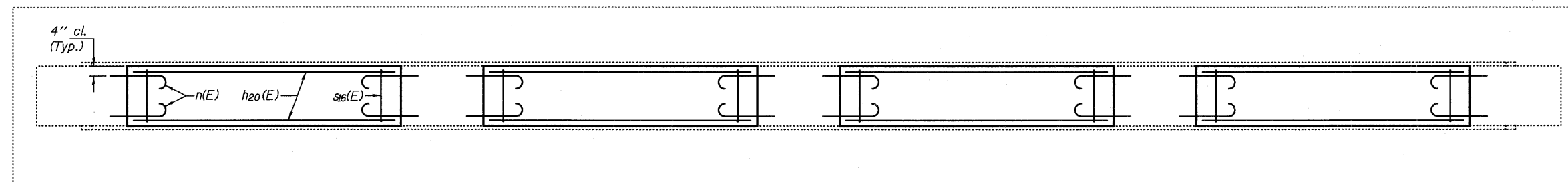
F.A.I. RTE.	SECTION	COUNTY	TOTAL SHEETS	SHEET NO.
88		ROCK ISLAND	151	111
			CONTRACT NO. 64H77	
ILLINOIS FED. AID PROJECT				

NOTES

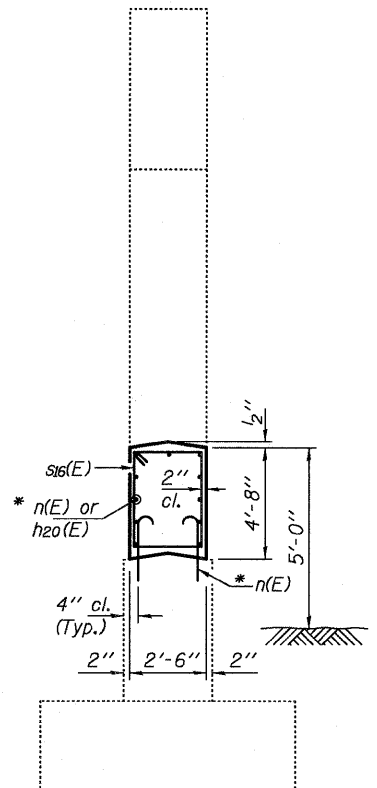
The cost of epoxy grouting threaded rods shall be included with Reinforcement Bars, Epoxy Coated.
 Plan dimensions and details relative to existing plans are subject to nominal construction variations. The Contractor shall field verify existing dimensions and details affecting new construction and make necessary approved adjustments prior to construction or ordering of materials. Such variations shall not be cause for additional compensation for a change in scope of the work, however, the Contractor will be paid for the quantity actually furnished at the unit price bid for the work.
 Reinforcement bars designated (E) shall be epoxy coated.



ELEVATION

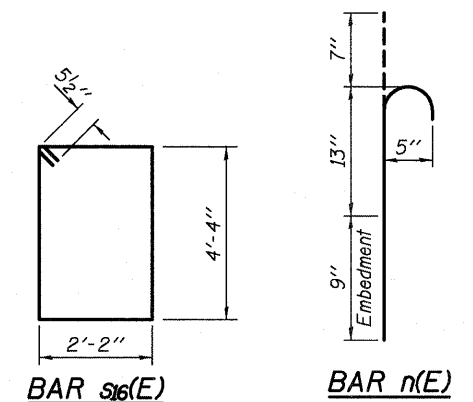


SECTION A-A



SECTION B-B

* Epoxy grout n(E) bars in 9" min. holes according to Article 584 of the Standard Specifications.



BILL OF MATERIAL

Bar	No.	Size	Length	Shape
h20(E)	44	#5	12'-11"	—
n(E)	160	#5	2'-5"	⌋
s16(E)	56	#5	13'-11"	□
Concrete Structures			Cu. Yd.	22.9
Reinforcement Bars, Epoxy Coated			Pound	1810

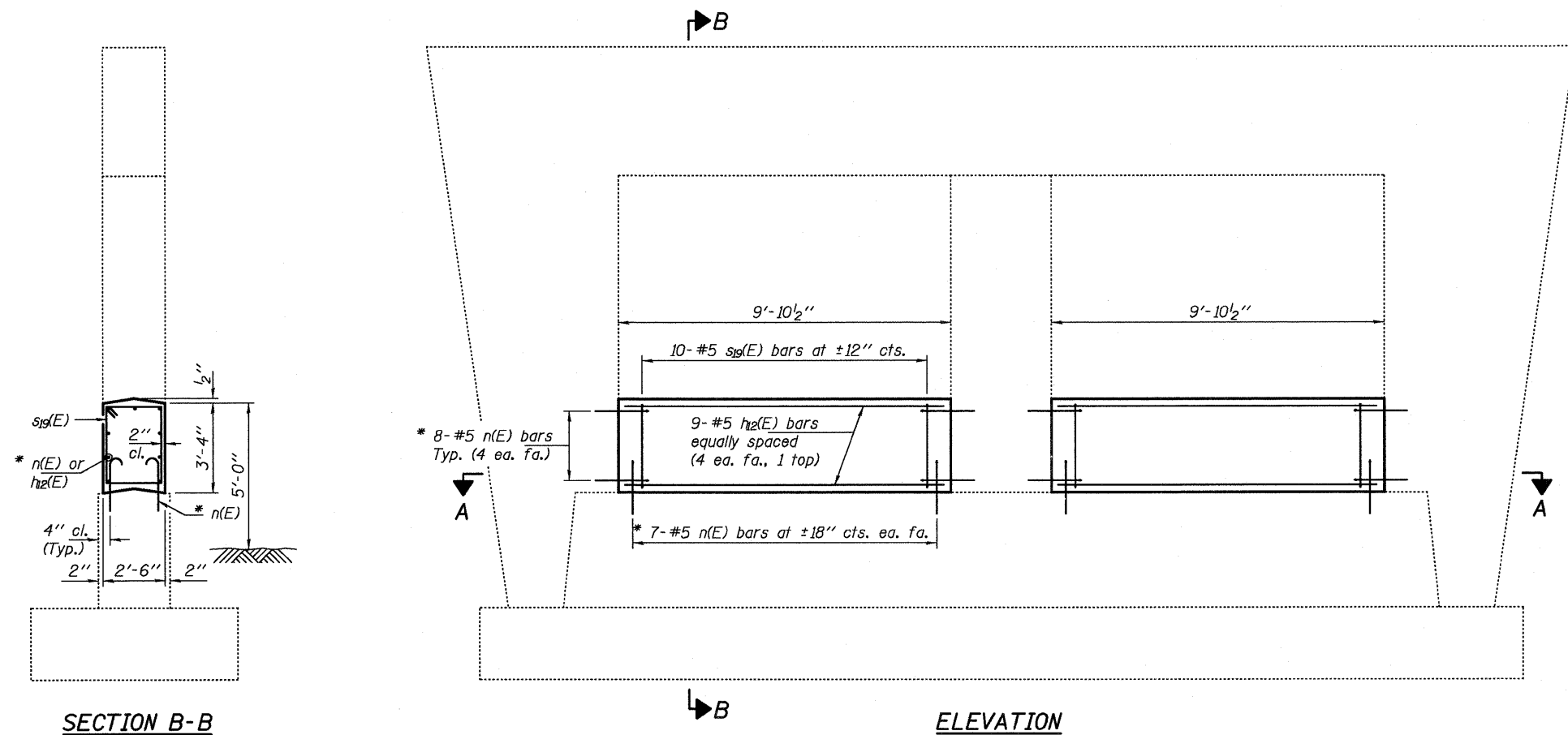
PRE-FINAL
 DATE: 4/23/2012

EXPIRES 11-30-2012

DESIGNED <i>DAB</i>	EXAMINED	DATE - <i>APRIL 23, 2012</i>	STATE OF ILLINOIS DEPARTMENT OF TRANSPORTATION	PIER CRASHWALL EXTENSION 098-0057	F.A.I. RTE. 88	SECTION	COUNTY	TOTAL SHEETS 151	SHEET NO. 112
CHECKED <i>VP</i>	PASSED	REVISOR			WHITESIDE	CONTRACT NO. 64H77			
DRAWN <i>balliva</i>	REVISOR	REVISOR			ILLINOIS FED. AID PROJECT				
CHECKED <i>DAB VP</i>	ACTING ENGINEER OF BRIDGES AND STRUCTURES	REVISOR	SHEET NO. OF SHEETS						

NOTES

The cost of epoxy grouting threaded rods shall be included with Reinforcement Bars, Epoxy Coated.
 Plan dimensions and details relative to existing plans are subject to nominal construction variations. The Contractor shall field verify existing dimensions and details affecting new construction and make necessary approved adjustments prior to construction or ordering of materials. Such variations shall not be cause for additional compensation for a change in scope of the work, however, the Contractor will be paid for the quantity actually furnished at the unit price bid for the work.
 Reinforcement bars designated (E) shall be epoxy coated.

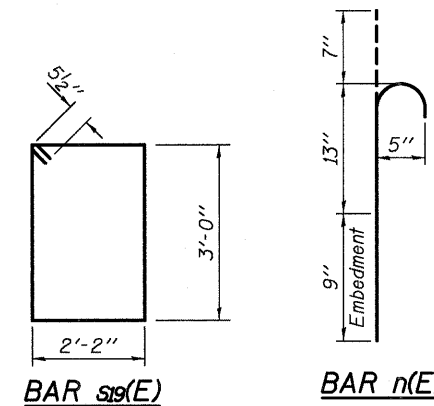


SECTION B-B

ELEVATION

SECTION A-A

* Epoxy grout n(E) bars in 9" min. holes according to Article 584 of the Standard Specifications.



BAR s19(E)

BAR n(E)

BILL OF MATERIAL

Bar	No.	Size	Length	Shape
h12(E)	18	#5	9'-6"	—
n(E)	60	#5	2'-5"	U
s19(E)	20	#5	11'-3"	□
Concrete Structures			Cu. Yd.	6.1
Reinforcement Bars, Epoxy Coated			Pound	560

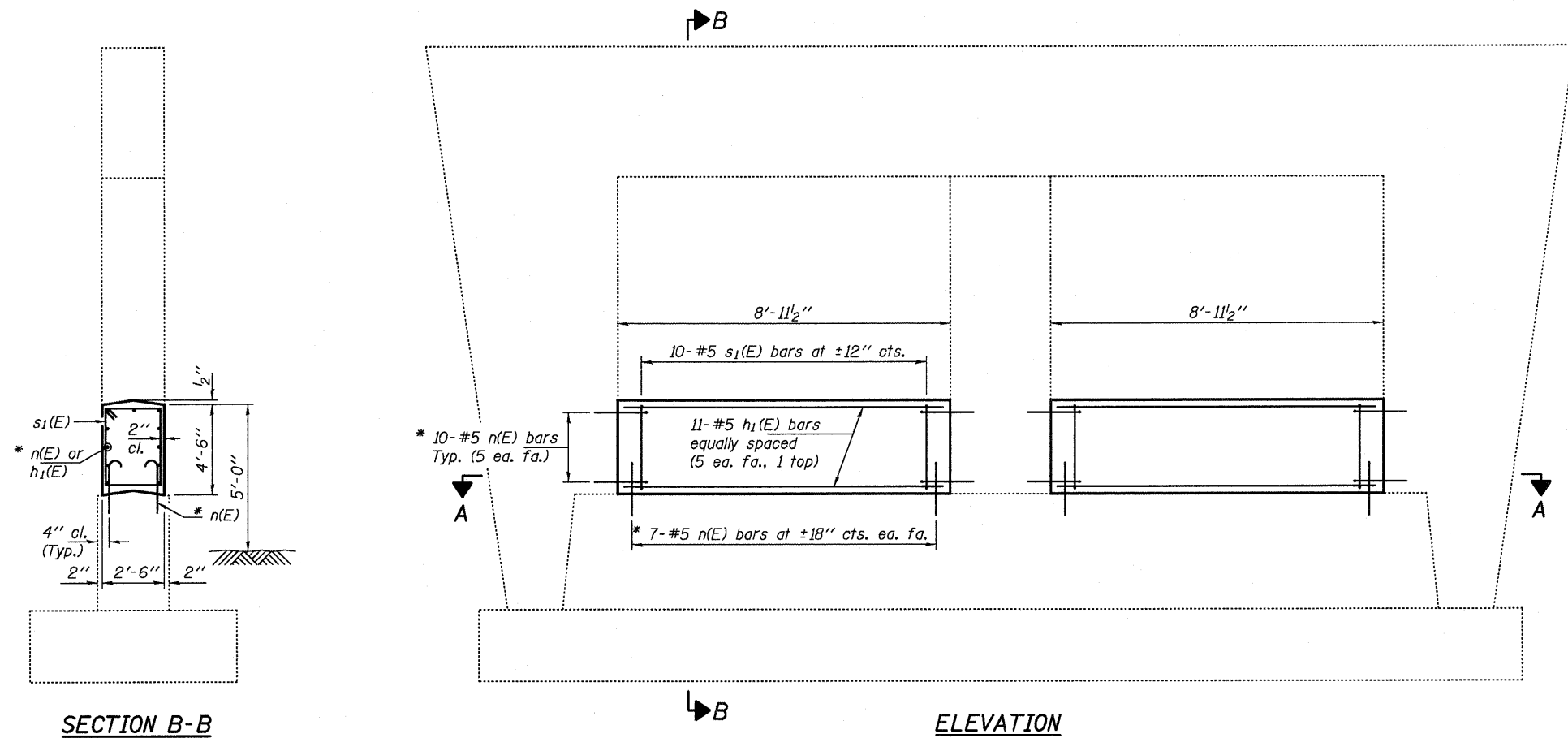
PRE-FINAL
 DATE: 4/23/2012

EXPIRES 11-30-2012

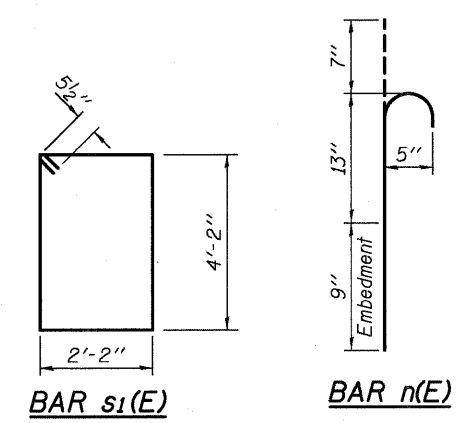
DESIGNED <i>DAB</i>	EXAMINED	DATE - <i>APRIL 23, 2012</i>	STATE OF ILLINOIS DEPARTMENT OF TRANSPORTATION		PIER 2 WB CRASHWALL EXTENSION 098-0055		F.A.I. RTE.	SECTION	COUNTY	TOTAL SHEETS	SHEET NO.
CHECKED <i>VP</i>	ACTING ENGINEER OF STRUCTURAL SERVICES	REVISED					88		WHITESIDE	151	113
DRAWN <i>baliva</i>	PASSED	REVISED	SHEET NO. OF SHEETS		CONTRACT NO. 64H77		ILLINOIS FED. AID PROJECT				
CHECKED <i>DAB VP</i>	ACTING ENGINEER OF BRIDGES AND STRUCTURES	REVISED									

NOTES

The cost of epoxy grouting threaded rods shall be included with Reinforcement Bars, Epoxy Coated.
 Plan dimensions and details relative to existing plans are subject to nominal construction variations. The Contractor shall field verify existing dimensions and details affecting new construction and make necessary approved adjustments prior to construction or ordering of materials. Such variations shall not be cause for additional compensation for a change in scope of the work, however, the Contractor will be paid for the quantity actually furnished at the unit price bid for the work.
 Reinforcement bars designated (E) shall be epoxy coated.



* Epoxy grout n(E) bars in 9" min. holes according to Article 584 of the Standard Specifications.



BILL OF MATERIAL

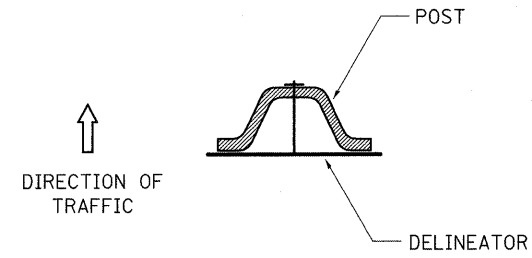
Bar	No.	Size	Length	Shape
h ₁ (E)	22	#5	8'-7"	—
n(E)	68	#5	2'-5"	⌒
s ₁ (E)	20	#5	13'-7"	□
Concrete Structures			Cu. Yd.	7.5
Reinforcement Bars, Epoxy Coated			Pound	650

PRE-FINAL
 DATE: 4/23/2012

EXPIRES 11-30-2012

DESIGNED <u>DAB</u>	EXAMINED _____	DATE - <u>APRIL 23, 2012</u>	STATE OF ILLINOIS DEPARTMENT OF TRANSPORTATION	PIER 2 CRASHWALL EXTENSION 098-0067	F.A.I. RTE. 88	SECTION	COUNTY	TOTAL SHEETS 151	SHEET NO. 114
CHECKED <u>VP</u>	ACTING ENGINEER OF STRUCTURAL SERVICES	REVISED _____			WHITESIDE	CONTRACT NO. 64HT7			
DRAWN <u>baliva</u>	PASSED _____	REVISED _____			ILLINOIS FED. AID PROJECT				
CHECKED <u>DAB VP</u>	ACTING ENGINEER OF BRIDGES AND STRUCTURES		SHEET NO. OF SHEETS						

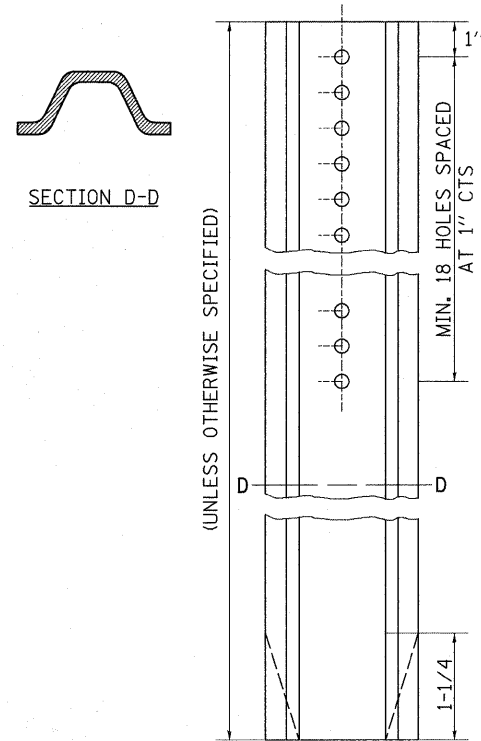
DELINEATOR AND POST ORIENTATION



DELINEATORS SHALL BE INSTALLED ACCORDING TO STANDARD 635001 EXCEPT THAT THE POST SHALL BE ROTATED 180°. THE POST WILL HAVE THE WIDE SIDE FACING TRAFFIC AND THE DELINEATOR ATTACHED AS SHOWN ABOVE.

ALL DIMENSIONS ARE IN INCHES UNLESS OTHERWISE NOTED.

REVISED - 10-3-11



DELINEATOR AND POST ORIENTATION

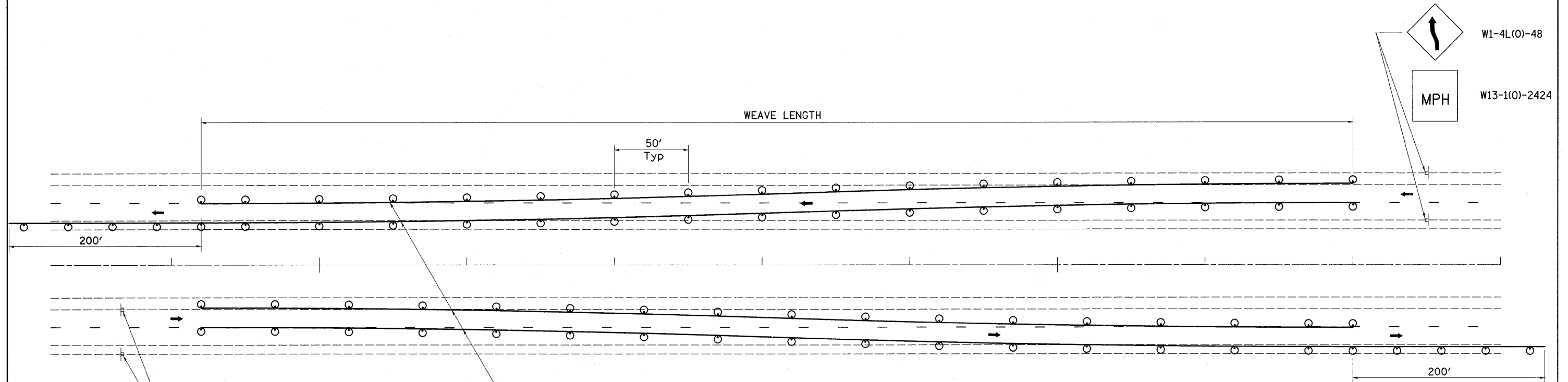
37.4

REVISED -	REGION 2 / DISTRICT 2 STANDARD	F.A.I. RTE.	SECTION	COUNTY	TOTAL SHEETS	SHEET NO.
REVISED -		*	D2 SAFETY 2012-2	**	151	115
REVISED -		CONTRACT NO. 64H77				
REVISED -		SCALE: 50.0000' / 1" SHEET NO. OF SHEETS STA. TO STA.	FED. ROAD DIST. NO.	ILLINOIS FED. AID PROJECT		

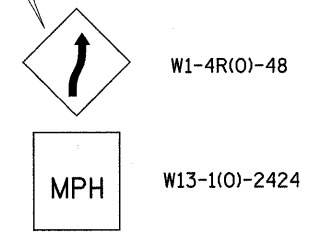
PLOT DATE = Mon Apr 30 14:34:38 2012

* 74, 80, 88 & 280
** HENRY / ROCK ISLAND / WHITESIDE

TRAFFIC CONTROL TYPICAL WEAVE



Temporary Pavement Marking required if Typical Weave is used for 14 days or more.



- LEGEND**
- DRUM WITH STEADY BURN MONO-DIRECTIONAL LIGHTS
 - ⊥ SIGN ON PERMANENT MOUNT

DESIGNER NOTE:

1. USE ON LONG 4-LANE PROJECTS WHERE THE CONTRACTOR MAY CHANGE A PORTION OF THE WORK TO THE OPPOSITE LANE.
2. USE WHERE THE PROJECT IS ADJACENT TO ANOTHER AND THE CONTRACTOR COULD BE WORKING ON DIFFERENT LANES.
3. TEMPORARY PAVEMENT MARKING SHALL BE USED WHEN TYPICAL WEAVE IS USED FOR 14 DAYS OR MORE.
4. TRAFFIC CONTROL TYPICAL WEAVE SHALL BE INCLUDED IN THE COST OF THE SPECIFIC TRAFFIC CONTROL STANDARDS OF ITEMS.

STANDARD WEAVE CONDITIONS FOR DIFFERENT SPEED LIMITS

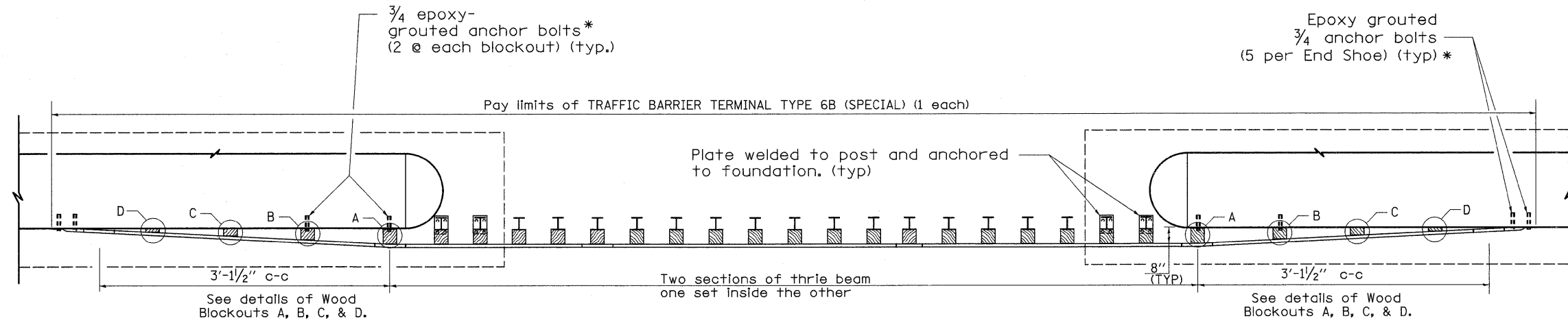
POSTED SPEED LIMIT	ADVISORY SPEED LIMIT	WEAVE LENGTH
65 MPH	45 MPH	780 FT.
55 MPH	35 MPH	660 FT.
45 MPH	25 MPH	540 FT.

ALL DIMENSIONS ARE IN INCHES UNLESS OTHERWISE NOTED.

* 74, 80, 88 & 280
** HENRY / ROCK ISLAND / WHITESIDE

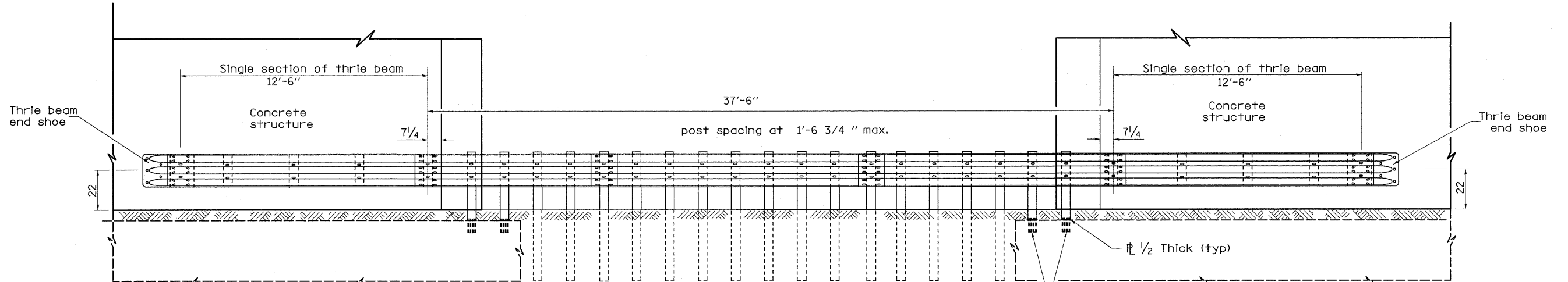
FILE NAME =	USER NAME = renkesr	DESIGNED -	REVISED - 10-17-11	STATE OF ILLINOIS DEPARTMENT OF TRANSPORTATION	REGION 2 / DISTRICT 2 STANDARD				F.A.I. RTE.	SECTION	COUNTY	TOTAL SHEETS	SHEET NO.
c:\pwork\pwork\renkesr\10292974\0206212-sht-details.dgn		DRAWN -	REVISED -						*	D2 SAFETY 2012-2	**	151	116
PLOT SCALE = 50.0000' / in.		CHECKED -	REVISED -		SCALE: SHEET NO. OF SHEETS STA. TO STA.				FED. ROAD DIST. NO. ILLINOIS FED. AID PROJECT		CONTRACT NO. 64H77		
PLOT DATE = Mon Apr 30 14:34:44 2012		DATE -	REVISED -										

TRAFFIC BARRIER TERMINAL, TYPE 6B (SPECIAL)



PLAN

* With standard washers. After tightening, cut the anchor bolts flush with the nuts and damage the nuts to prevent them from loosening.



ELEVATION

GENERAL NOTES

This work shall be done according to Section 631 of the Standard Specifications and this detail.

See Standard 630001 for details of guardrail not shown.

Thrie beam rail shall be bolted to block-out at all posts.

Posts located above pier foundation shall have plate attached to post and anchored to foundation.

All slope ratios are expressed as units of vertical displacement to units of horizontal displacement (V:H).

All dimensions are in inches unless otherwise shown.

The Traffic barrier Terminal, Type 6B (Special) will be measured for payment, complete in place, in units of each.

This work shall be paid for at the contract unit price per each for TRAFFIC BARRIER TERMINAL, TYPE 6B (SPECIAL).

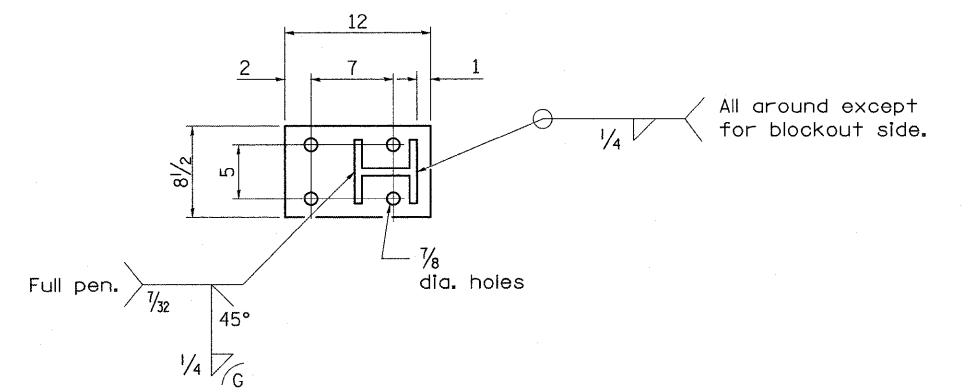


PLATE DETAIL

* 74, 80, 88 & 280
** HENRY / ROCK ISLAND / WHITESIDE

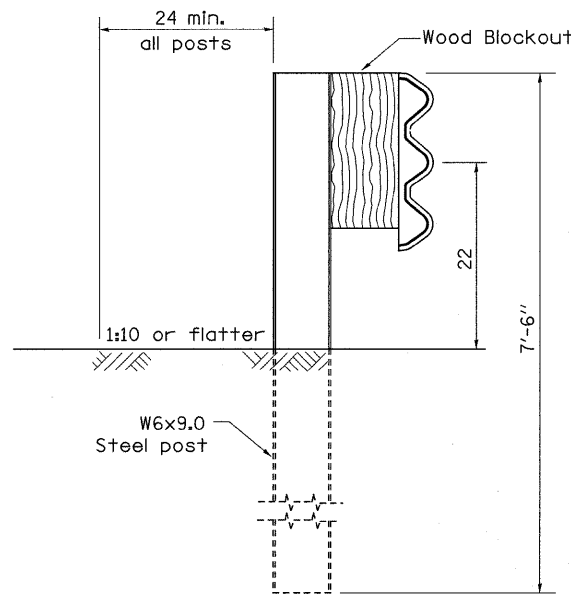
FILE NAME =	USER NAME = renkesw	DESIGNED -	REVISED - 10-18-11
α:\p\work\p\dot\renkesw\8292974\0206212-sht-detail.dgn		DRAWN -	REVISED -
		CHECKED -	REVISED -
		DATE -	REVISED -

STATE OF ILLINOIS
DEPARTMENT OF TRANSPORTATION

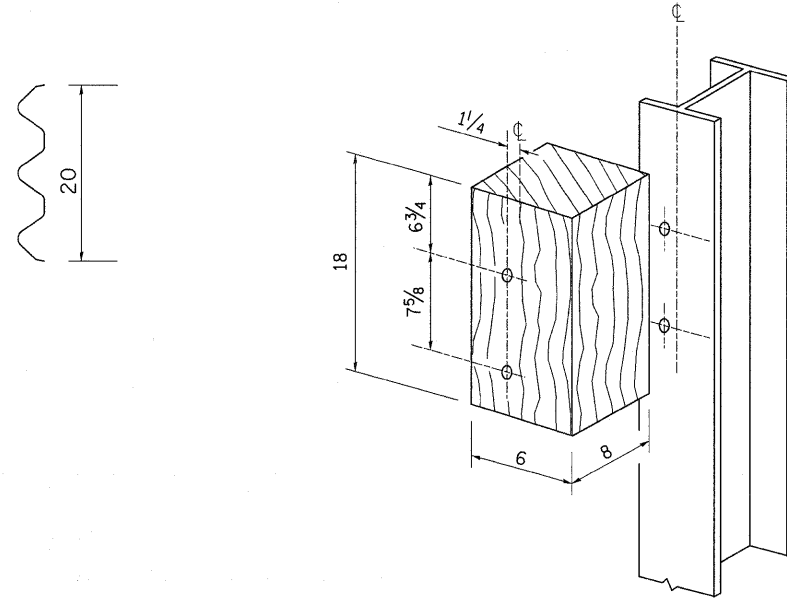
REGION 2 / DISTRICT 2 STANDARD

F.A.I. RTE.	SECTION	COUNTY	TOTAL SHEETS	SHEET NO.
*	D2 SAFETY 2012-2	**	151	117
FED. ROAD DIST. NO.			ILLINOIS FED. AID PROJECT	
			CONTRACT NO. 64H77	

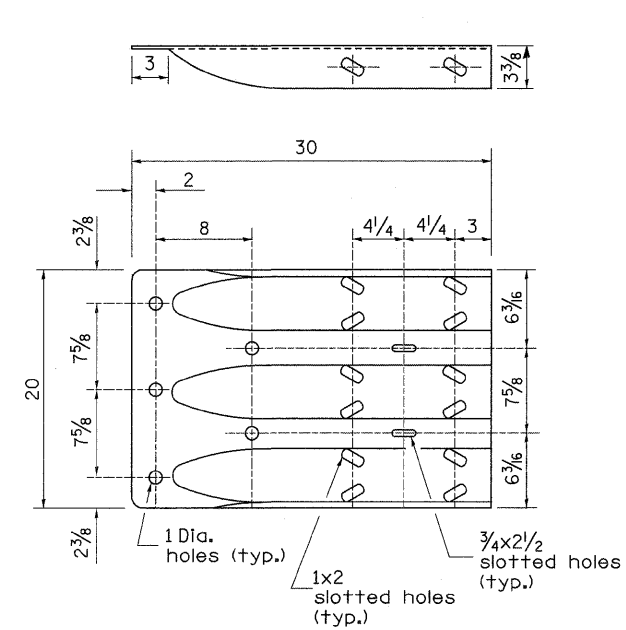
TRAFFIC BARRIER TERMINAL, TYPE 6B (SPECIAL)



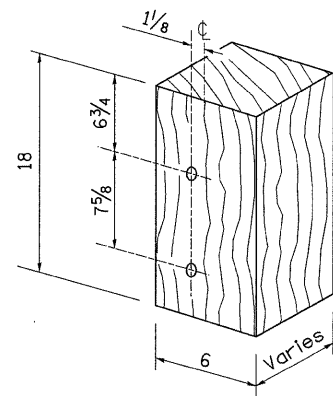
SECTION A-A



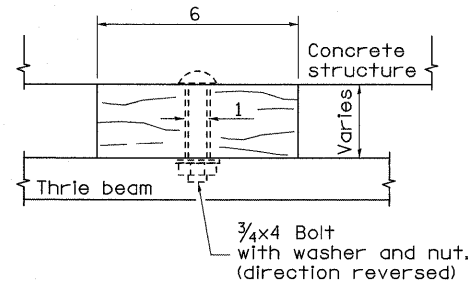
WOOD BLOCKOUT DETAIL



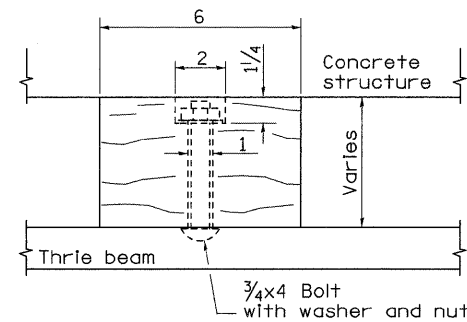
THREE BEAM END SHOE DETAIL



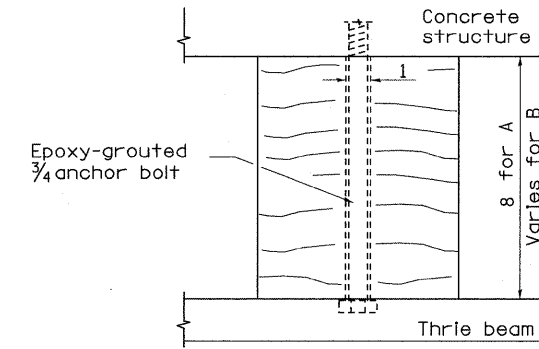
MODIFIED THICKNESS DETAIL
WOOD BLOCKOUTS A, B, C, & D



WOOD BLOCKOUT D



WOOD BLOCKOUT C



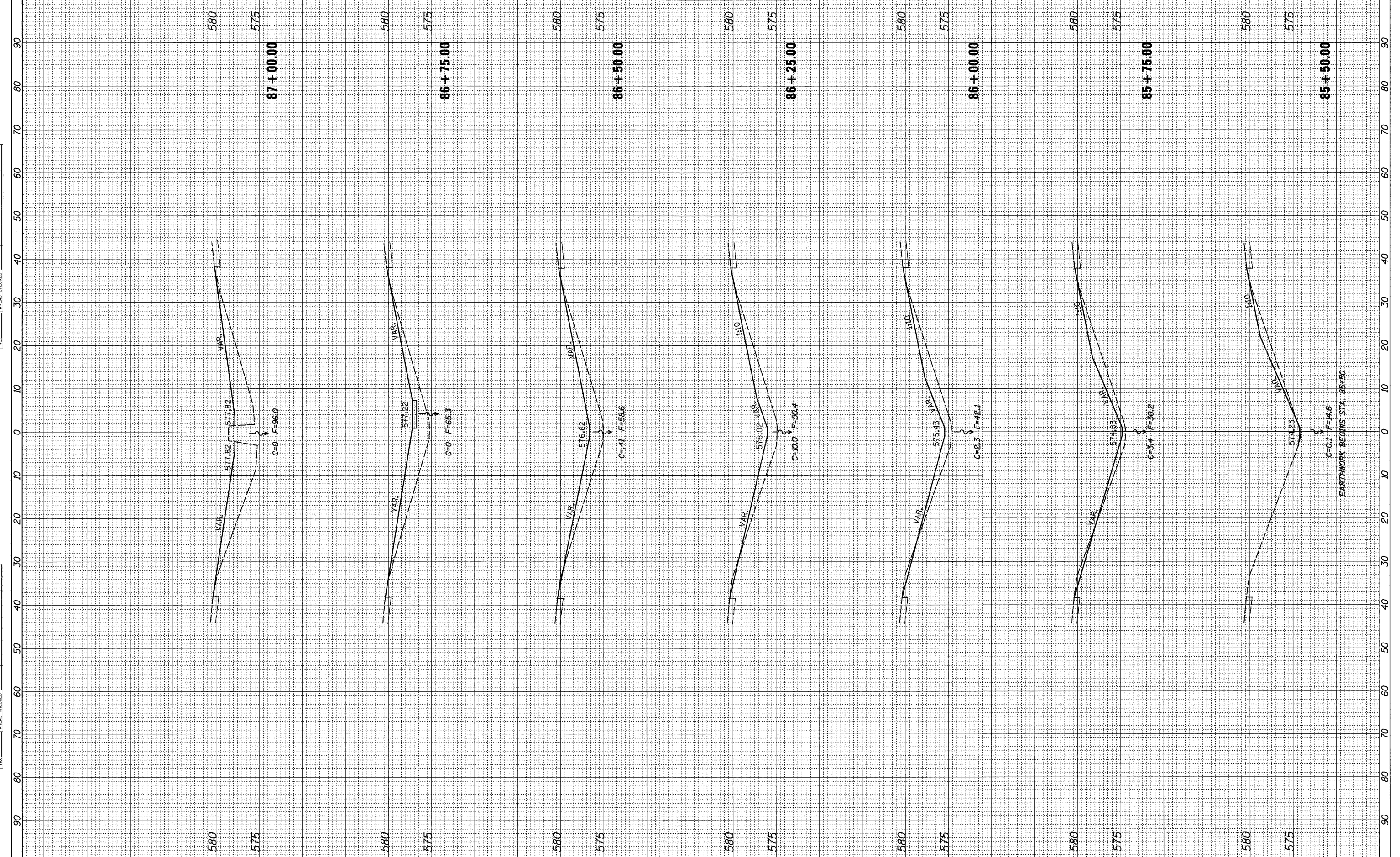
WOOD BLOCKOUT A & B

* 74, 80, 88 & 280
** HENRY / ROCK ISLAND / WHITESIDE

FILE NAME =	USER NAME = renkesw	DESIGNED -	REVISED - 10-18-11	STATE OF ILLINOIS DEPARTMENT OF TRANSPORTATION	REGION 2 / DISTRICT 2 STANDARD	F.A.I. RTE.	SECTION	COUNTY	TOTAL SHEETS	SHEET NO.	
cr:\pw\work\p\dot\renkesw\10292974\10292974-212-sht-details.dgn	DRAWN -	REVISED -				*	D2 SAFETY 2012-2	**	151	118	
PLOT SCALE = 50.0000' / in.	CHECKED -	REVISED -				CONTRACT NO. 64H77					
PLOT DATE = Mon Apr 30 14:34:48 2012	DATE -	REVISED -				FED. ROAD DIST. NO.	ILLINOIS FED. AID PROJECT				

FINAL SURVEY NO.	SURVEYED	BY	DATE
NOTE BOOK NO.	PLOTTED		
	REPLATE		
	AREAS CHECKED		

ORIGINAL SURVEY NO.	SURVEYED	BY	DATE
NOTE BOOK NO.	PLOTTED		
	REPLATE		
	AREAS CHECKED		



FILE NAME =
 USER NAME = renkesrw
 PLOT SCALE = 10.0000' / 1" =
 PLOT DATE = Tue May 01 07:07:46 2012

DESIGNED -	REVISED -
DRAWN -	REVISED -
CHECKED -	REVISED -
DATE -	REVISED -

**STATE OF ILLINOIS
 DEPARTMENT OF TRANSPORTATION**

I-88

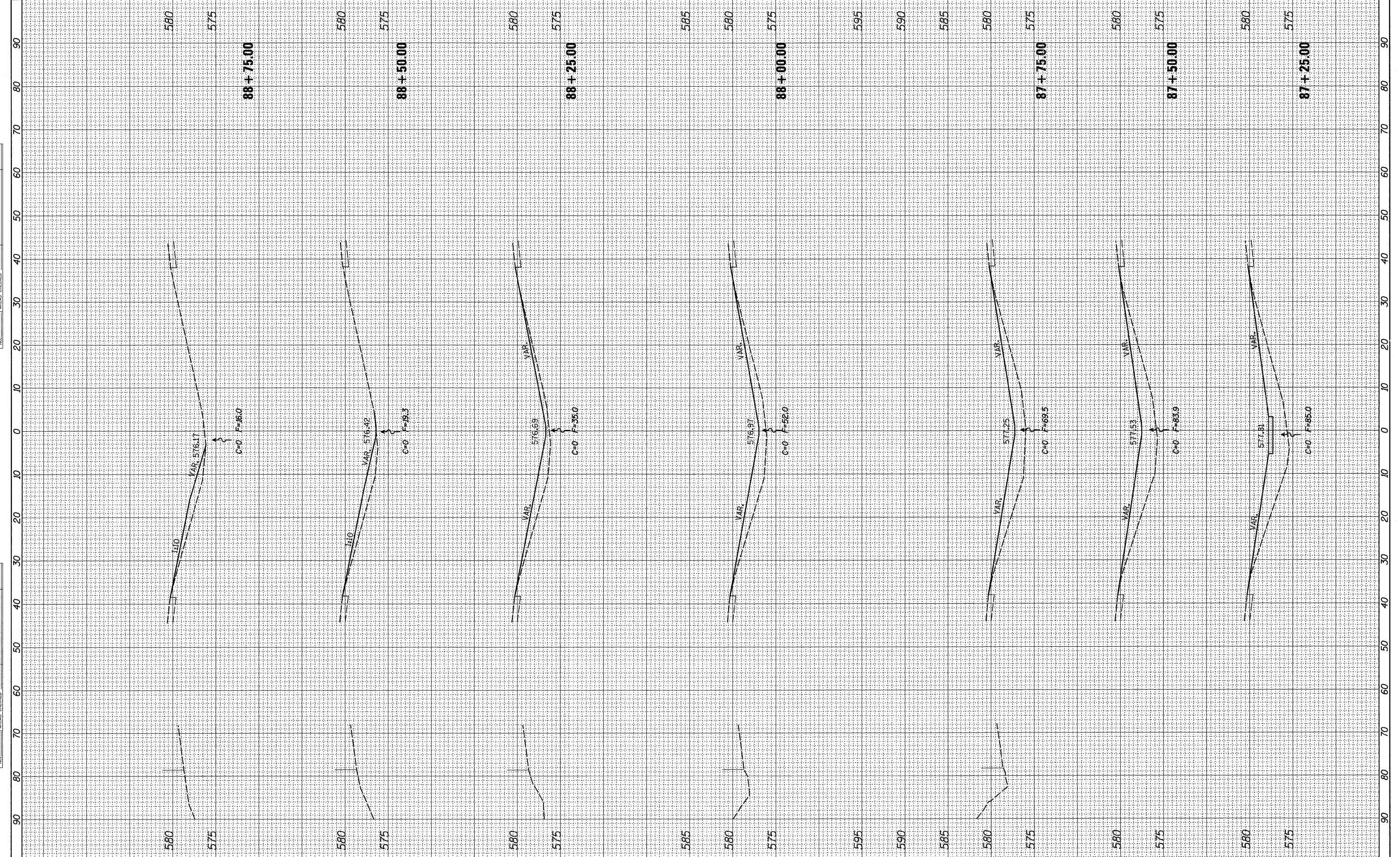
SCALE: SHEET OF SHEETS STA. 85+50.00 TO STA. 87+00.00

F.A.I. RTE.	SECTION	COUNTY	TOTAL SHEETS	SHEET NO.
*	D2 SAFETY 2012-2	**	151	119
CONTRACT NO. 64H77				
ILLINOIS FED. AID PROJECT				

* 74, 80, 88 & 280
 ** HENRY / ROCK ISLAND / WHITESIDE

FINAL SURVEY	SURVEYED	BY	DATE
NOTE BOOK NO.	PLOTTED		
AREAS CHECKED	DATE		

ORIGINAL SURVEY	SURVEYED	BY	DATE
NOTE BOOK NO.	PLOTTED		
AREAS CHECKED	DATE		



FILE NAME =
 c:\pw_work\p\idot\renkesr\02292974\0205212-ah-xssh\dgn

USER NAME = renkesr
 DESIGNED -
 DRAWN -
 CHECKED -
 DATE - Tue May 01 07:07:46 2012

REVISIONS
 REVISED -
 REVISED -
 REVISED -
 REVISED -

**STATE OF ILLINOIS
 DEPARTMENT OF TRANSPORTATION**

I-88

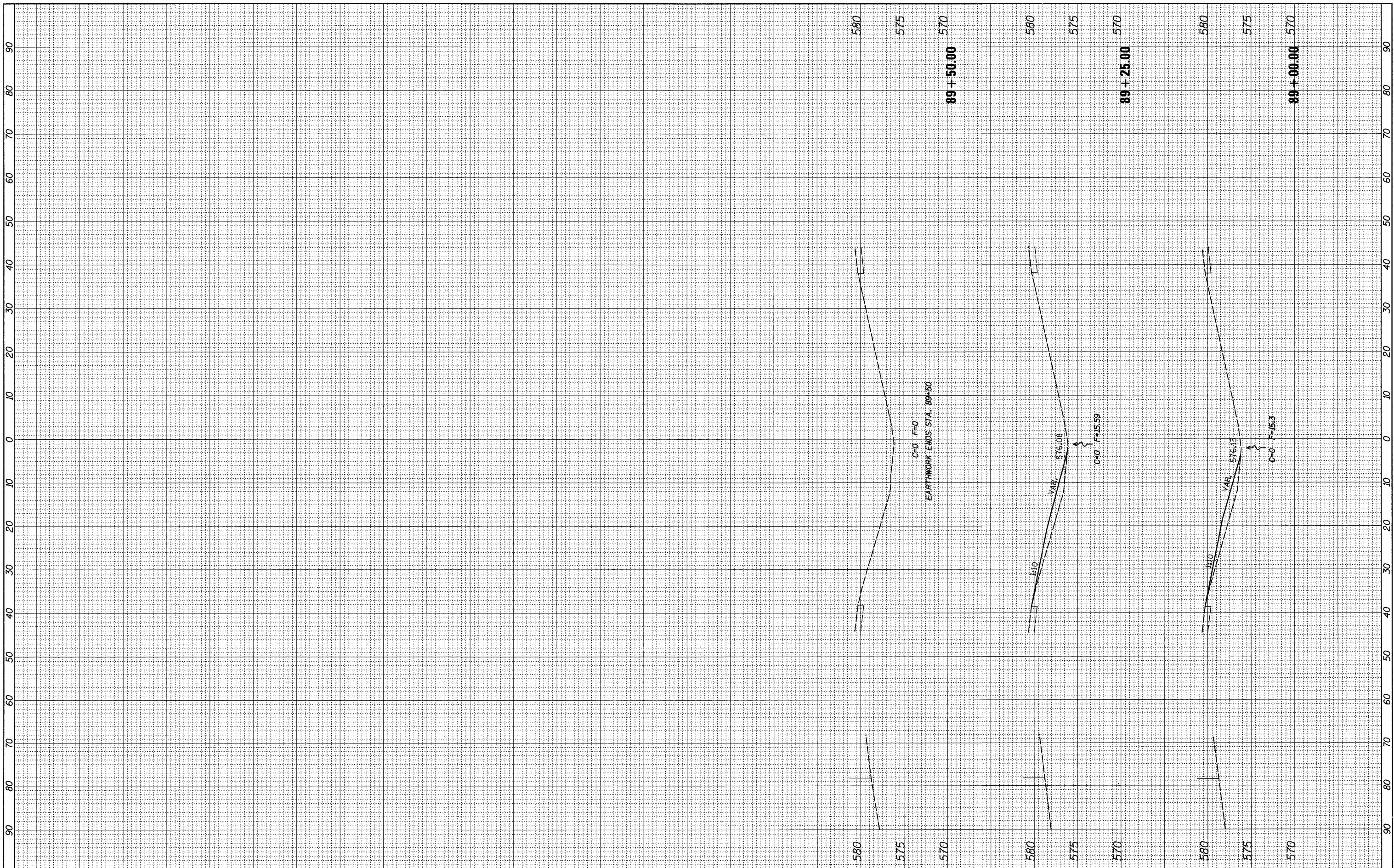
SCALE: SHEET OF SHEETS STA. 87+25.00 TO STA. 88+75.00

F.A.I. RTE.	SECTION	COUNTY	TOTAL SHEETS	SHEET NO.
*	D2 SAFETY 2012-2	**	151	120
CONTRACT NO. 64H77				
ILLINOIS FED. AID PROJECT				

* 74, 80, 88 & 280
 ** HENRY / ROCK ISLAND / WHITESIDE

FINAL SURVEY	SURVEYED	BY	DATE
NOTE BOOK NO.	PLOTTED		
	TEMPLATE		
	AREAS CHECKED		

ORIGINAL SURVEY	SURVEYED	BY	DATE
NOTE BOOK NO.	PLOTTED		
	TEMPLATE		
	AREAS CHECKED		



FILE NAME =
 c:\pwwork\pwwork\renkesr\ld2292974\ld205212-ah

USER NAME = renkesr
 USER NAME = renkesr
 PLOT SCALE = 10.0000' / in.
 PLOT DATE = Tue May 01 07:08:13 2012

DESIGNED -
 DRAWN -
 CHECKED -
 DATE -

REVISED -
 REVISED -
 REVISED -
 REVISED -

**STATE OF ILLINOIS
 DEPARTMENT OF TRANSPORTATION**

SCALE: SHEET OF SHEETS STA. 89+00.00 TO STA. 89+50.00

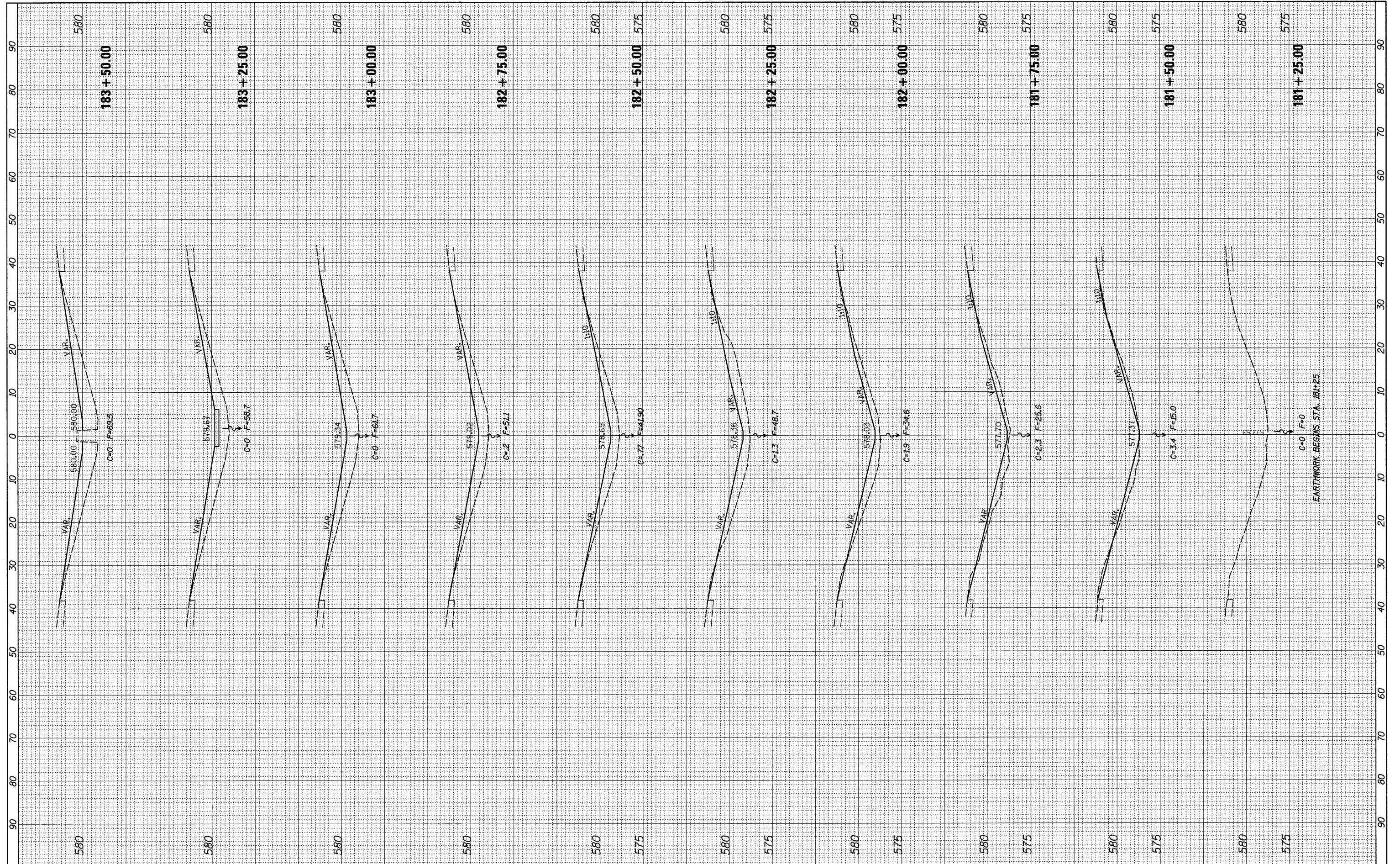
I-88

F.A.I. RTE.	SECTION	COUNTY	TOTAL SHEETS	SHEET NO.
*	D2 SAFETY 2012-2	**	151	121
CONTRACT NO. 64H77				
ILLINOIS FED. AID PROJECT				

* 74, 80, 88 & 280
 ** HFNRY / ROCK TSI AND / WHITFIELD

FINAL SURVEY	SURVEYED	BY	DATE
NO.	NO.		
NOTE BOOK	PLOTTED		
AREAS CHECKED	TEMPLATE		

ORIGINAL SURVEY	SURVEYED	BY	DATE
NO.	NO.		
NOTE BOOK	PLOTTED		
AREAS CHECKED	TEMPLATE		



FILE NAME =
 ct:\pw_work\p1d0t\renkesr\0292974\0205212-sh-xsh.dgn
 USER NAME = renkesr
 DESIGNED -
 DRAWN -
 CHECKED -
 DATE -
 PLOT SCALE = 10.0000' / 1" IN.
 PLOT DATE = Tue May 01 07:07:47 2012

REVISOR -
 REVISED -
 REVISED -
 REVISED -

**STATE OF ILLINOIS
 DEPARTMENT OF TRANSPORTATION**

I-88

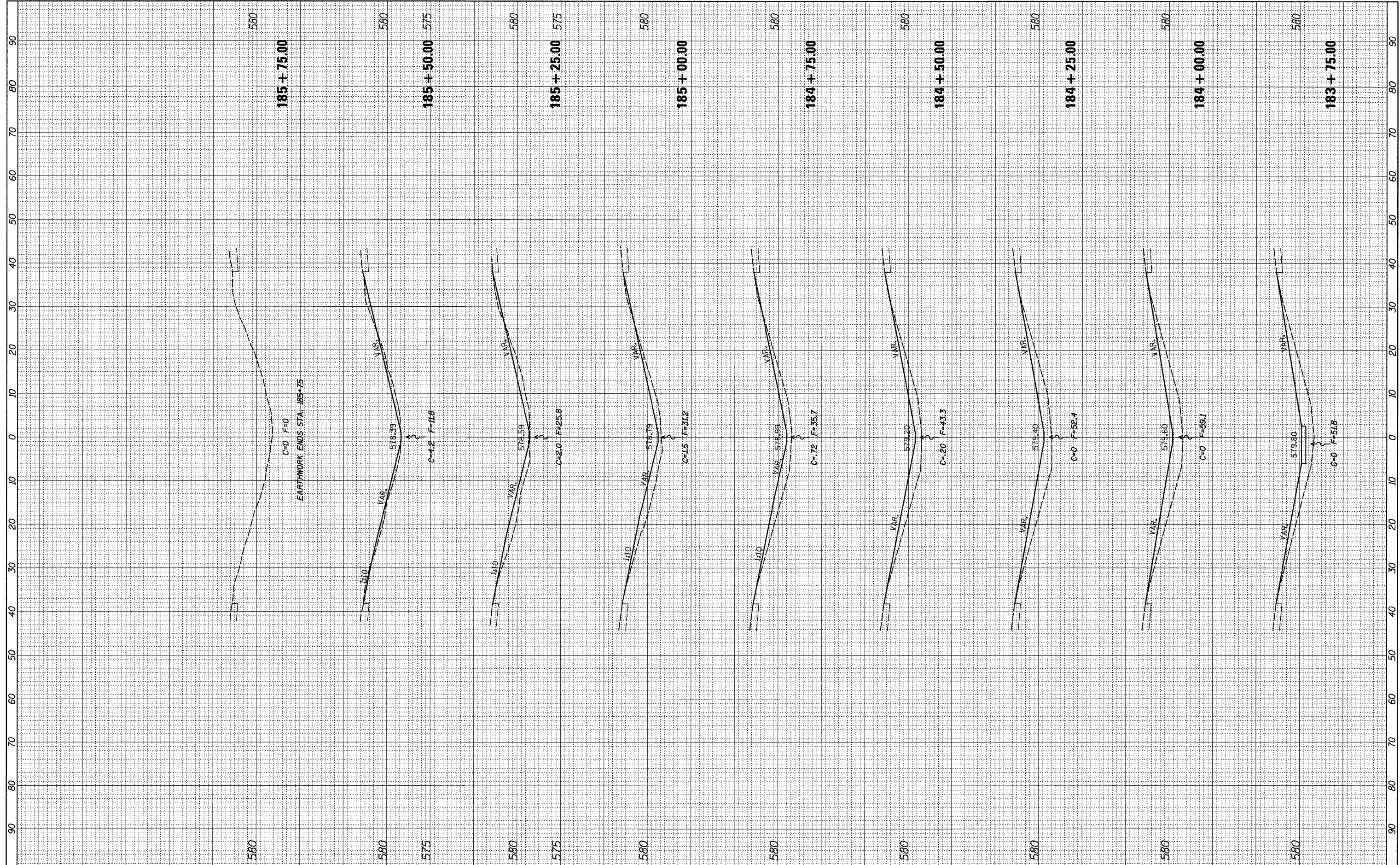
SCALE: SHEET OF SHEETS STA. 181+25.00 TO STA. 183+50.00

F.A.I. RTE.	SECTION	COUNTY	TOTAL SHEETS	SHEET NO.
*	D2 SAFETY 2012-2	**	151	122
CONTRACT NO. 64H77				
ILLINOIS FED. AID PROJECT				

* 74, 80, 88 & 280
 ** HENRY / ROCK 151 AND / WHITFIELD

FINAL SURVEY	SURVEYED	BY	DATE
NOTE BOOK NO.	PLOTTED		
	DATE		
	AREAS CHECKED		

ORIGINAL SURVEY	SURVEYED	BY	DATE
NOTE BOOK NO.	PLOTTED		
	DATE		
	AREAS CHECKED		



FILE NAME =
 c:\pw_work\pwsdot\renkesw\d0292974\d205212-sh-xesht.dgn

USER NAME = renkesw
 DESIGNED -
 DRAWN -
 PLOT SCALE = 10.0000' / 1"
 CHECKED -
 PLOT DATE = Tue May 01 07:07:48 2012
 DATE -

REVISED -
 REVISED -
 REVISED -
 REVISED -

**STATE OF ILLINOIS
 DEPARTMENT OF TRANSPORTATION**

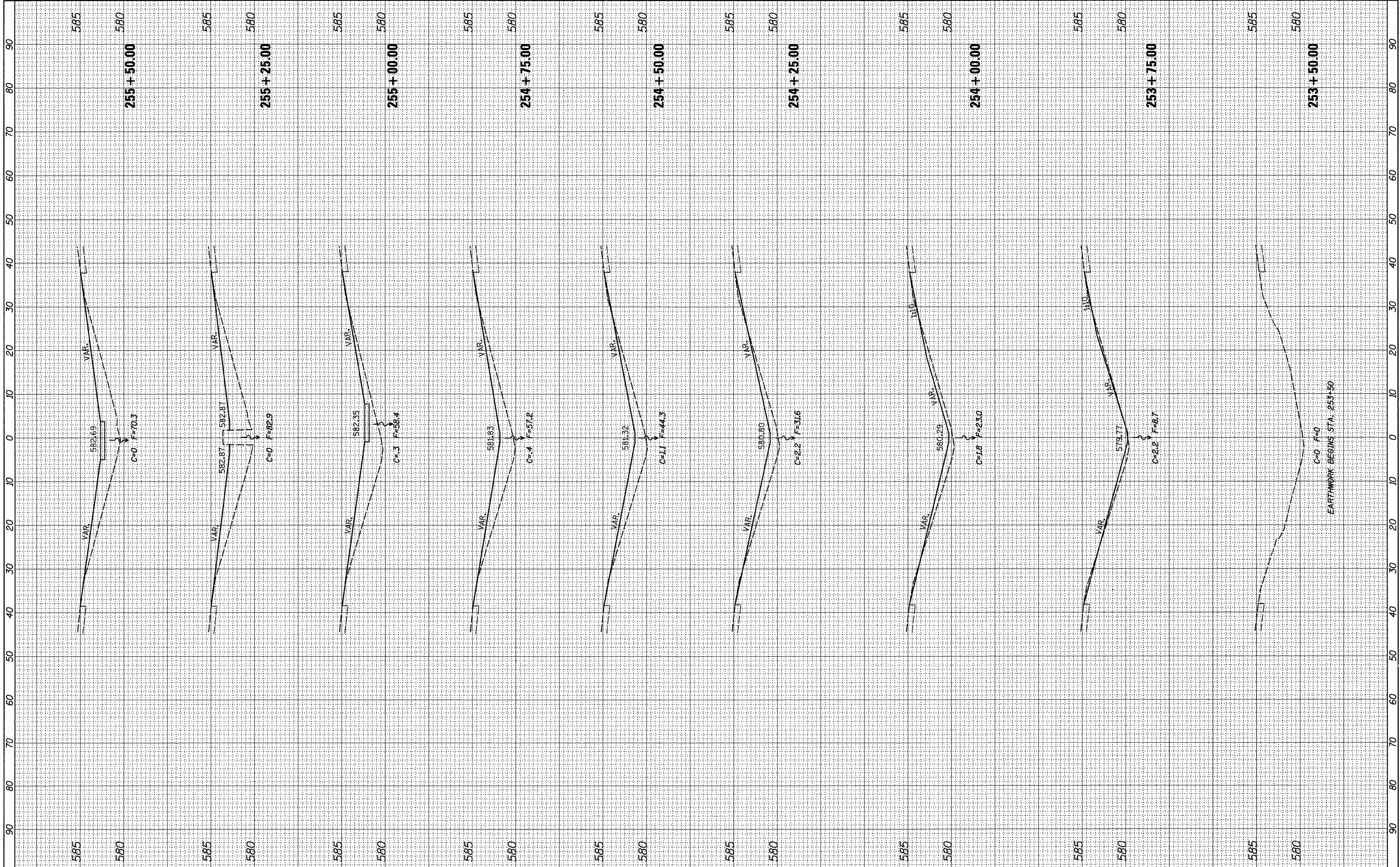
I-88

SCALE: SHEET OF SHEETS STA. 183+75.00 TO STA. 185+75.00

F.A.I. RTE.	SECTION	COUNTY	TOTAL SHEETS	SHEET NO.
*	D2 SAFETY 2012-2	**	151	123
			CONTRACT NO. 64H77	

FINAL SURVEY	SURVEYED	BY	DATE
NO.	NO.		
NOTE BOOK	PLOTTED		
AREAS CHECKED	TEMPLATE		

ORIGINAL SURVEY	SURVEYED	BY	DATE
NO.	NO.		
NOTE BOOK	PLOTTED		
AREAS CHECKED	TEMPLATE		



FILE NAME =
 c:\pw_work\p1\dot\renkesrw\d0292974\d0205212-shd-xshd.dgn

USER NAME = renkesrw
 PLOT SCALE = 10.0000' / 1" / in.
 PLOT DATE = Tue May 01 07:07:49 2012

DESIGNED -
 DRAWN -
 CHECKED -
 DATE -

REVISED -
 REVISED -
 REVISED -
 REVISED -

**STATE OF ILLINOIS
 DEPARTMENT OF TRANSPORTATION**

I-88

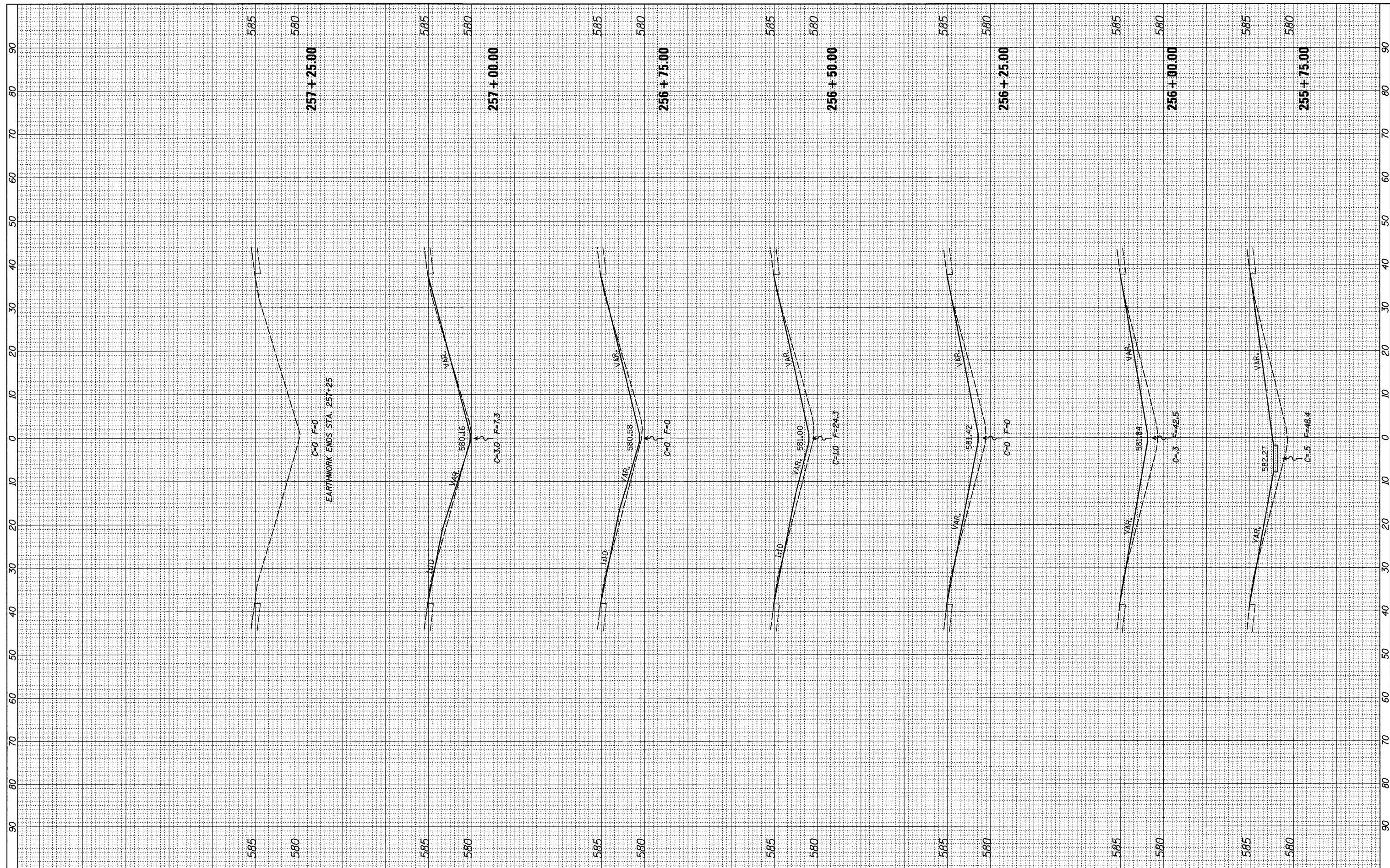
SCALE: SHEET OF SHEETS STA. 253+50.00 TO STA. 255+50.00

F.A.I. RTE.	SECTION	COUNTY	TOTAL SHEETS	SHEET NO.
*	D2 SAFETY 2012-2	**	151	124
CONTRACT NO. 64H77				

ILLINOIS FED. AID PROJECT
 * 74, 80, 88 & 280
 ** HENRY / ROCK / ISI AND / WHITESIDE

FINAL SURVEY	SURVEYED	BY	DATE
NOTE BOOK NO.	PLOTTED		
	TEMPLATE		
	AREAS CHECKED		

ORIGINAL SURVEY	SURVEYED	BY	DATE
NOTE BOOK NO.	PLOTTED		
	TEMPLATE		
	AREAS CHECKED		



FILE NAME = c:\pwwork\pwwork\renkesr\10292974\10205212-ah-xssht.dgn

USER NAME = renkesr
 PLOT SCALE = 10.0000' / in.
 PLOT DATE = Tue May 01 07:07:50 2012

DESIGNED -
 DRAWN -
 CHECKED -
 DATE -

REVISED -
 REVISED -
 REVISED -
 REVISED -

**STATE OF ILLINOIS
 DEPARTMENT OF TRANSPORTATION**

I-88

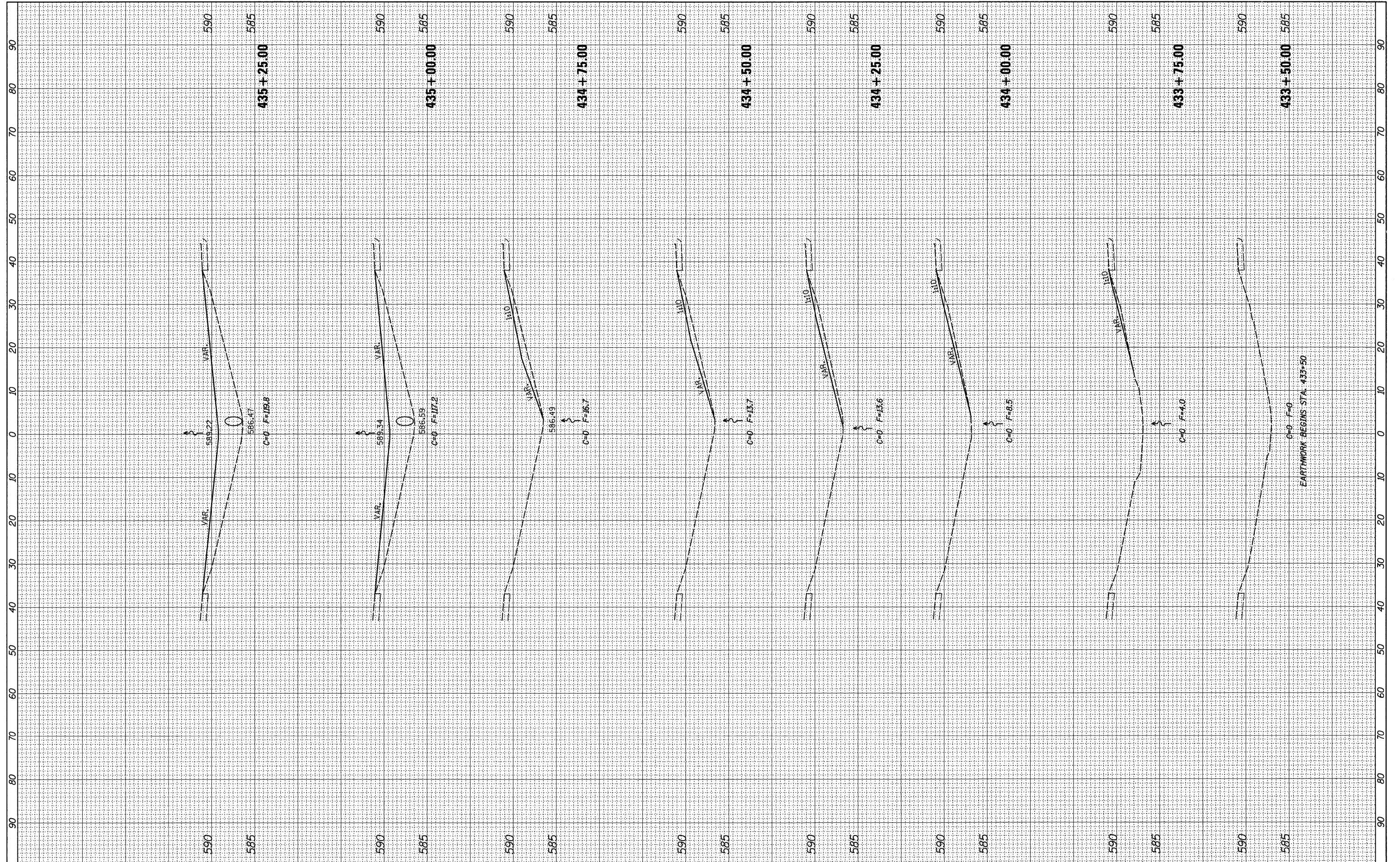
SCALE: SHEET OF SHEETS STA. 255+75.00 TO STA. 257+25.00

F.A.I. RTE.	SECTION	COUNTY	TOTAL SHEETS	SHEET NO.
*	D2 SAFETY 2012-2	**	151	125
CONTRACT NO. 64H77				
ILLINOIS FED. AID PROJECT				

* 74, 80, 88 & 280
 ** HFNRY / ROCK ISI AND / WHITTSIDE

FINAL SURVEY	SURVEYED	BY	DATE
NO.	NO.		
NOTE BOOK	PLOTTED		
NO.	NO.		
AREAS CHECKED	AREAS CHECKED		

ORIGINAL SURVEY	SURVEYED	BY	DATE
NO.	NO.		
NOTE BOOK	PLOTTED		
NO.	NO.		
AREAS CHECKED	AREAS CHECKED		



FILE NAME =
 c:\pwwork\p1\sdot\renkesrw\d0292974\d0205212-sh1-x.sht.dgn

USER NAME = renkesrw
 PLOT SCALE = 18.0000' / 1" IN.
 PLOT DATE = Tue May 01 07:07:51 2012

DESIGNED -
 DRAWN -
 CHECKED -
 DATE -

REVISED -
 REVISED -
 REVISED -
 REVISED -

**STATE OF ILLINOIS
 DEPARTMENT OF TRANSPORTATION**

I-88

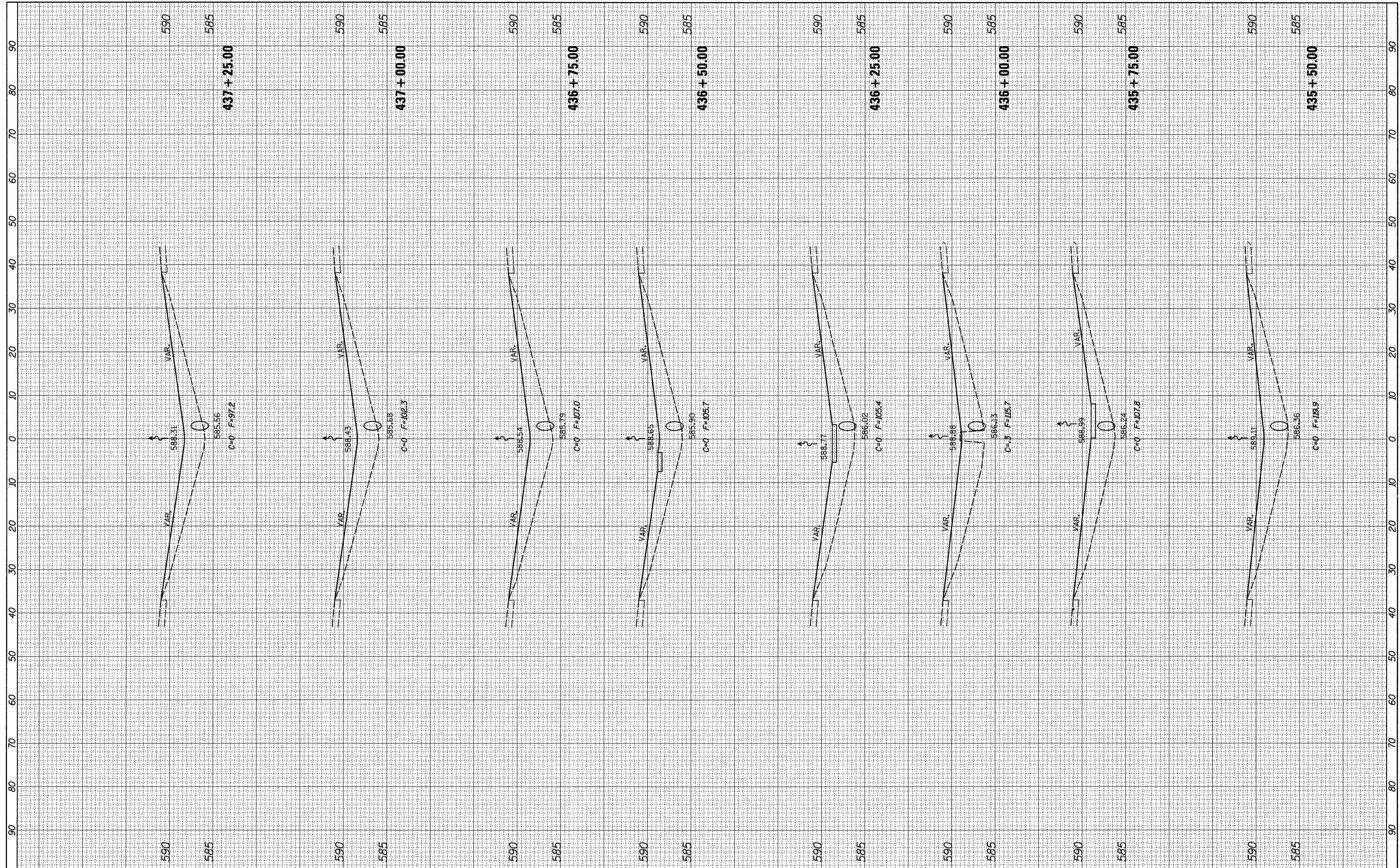
SCALE: SHEET OF SHEETS STA. 433+50.00 TO STA. 435+25.00

F.A.I. RTE.	SECTION	COUNTY	TOTAL SHEETS	SHEET NO.
*	D2 SAFETY 2012-2	**	151	126
CONTRACT NO. 64H77				
ILLINOIS FED. AID PROJECT				

* 74, 80, 88 & 280
 ** HENRY / ROCK / ISI AND / WHITESIDE

FINAL SURVEY	SURVEYED	BY	DATE
NOTE BOOK NO.	PLOTTED		
AREAS CHECKED	DATE		

ORIGINAL SURVEY	SURVEYED	BY	DATE
NOTE BOOK NO.	PLOTTED		
AREAS CHECKED	DATE		



FILE NAME = c:\pw_work\pwwork\renkesr\0292974\0205212-sh-xssht.dgn

USER NAME = renkesr
 DRAWN -
 CHECKED -
 DATE - Tue May 01 07:07:51 2012

DESIGNED -
 DRAWN -
 CHECKED -
 DATE -

REVISED -
 REVISED -
 REVISED -
 REVISED -

**STATE OF ILLINOIS
 DEPARTMENT OF TRANSPORTATION**

I-88

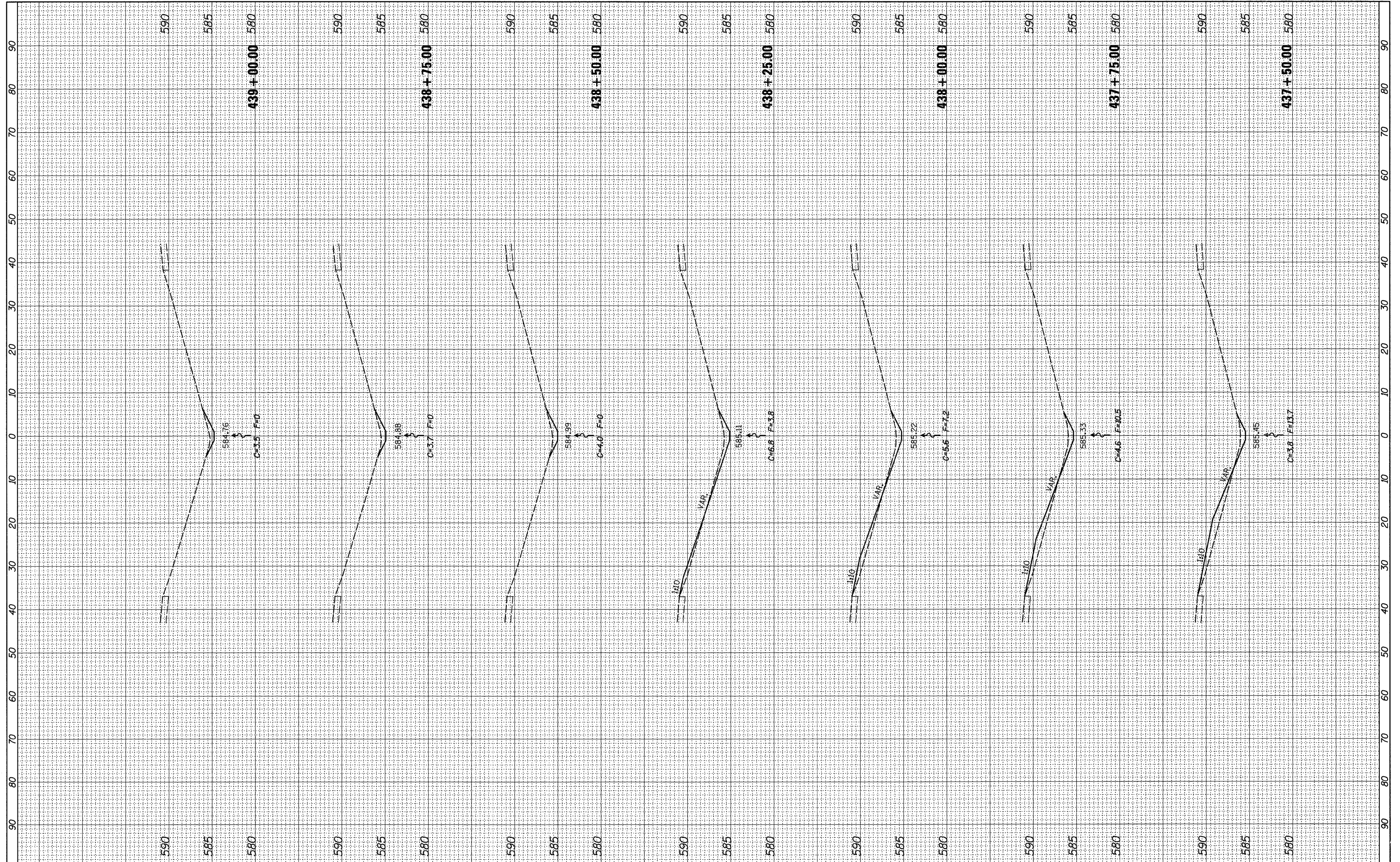
SCALE: SHEET OF SHEETS STA. 435+50.00 TO STA. 437+25.00

F.A.I. RTE.	SECTION	COUNTY	TOTAL SHEETS	SHEET NO.
*	D2 SAFETY 2012-2	**	151	127
CONTRACT NO. 64H77				
ILLINOIS FED. AID PROJECT				

* 74, 80, 88 & 280
 ** HENRY / ROCK ISLAND / WHITESIDE

FINAL SURVEY	DATE
SURVEYED	BY
PLOTTED	
NOTE BOOK	
AREAS CHECKED	
NO.	

ORIGINAL SURVEY	DATE
SURVEYED	BY
PLOTTED	
NOTE BOOK	
AREAS CHECKED	
NO.	



FILE NAME =
 c:\pw_work\pwsdot\renkesr\40292974\0205212-shd-xash.dgn

USER NAME = renkesr
 PLOT SCALE = 10.0000' / 1" / in.
 PLOT DATE = Tue May 01 07:07:53 2012

DESIGNED -
 DRAWN -
 CHECKED -
 DATE -

REVISED -
 REVISED -
 REVISED -
 REVISED -

**STATE OF ILLINOIS
 DEPARTMENT OF TRANSPORTATION**

I-88

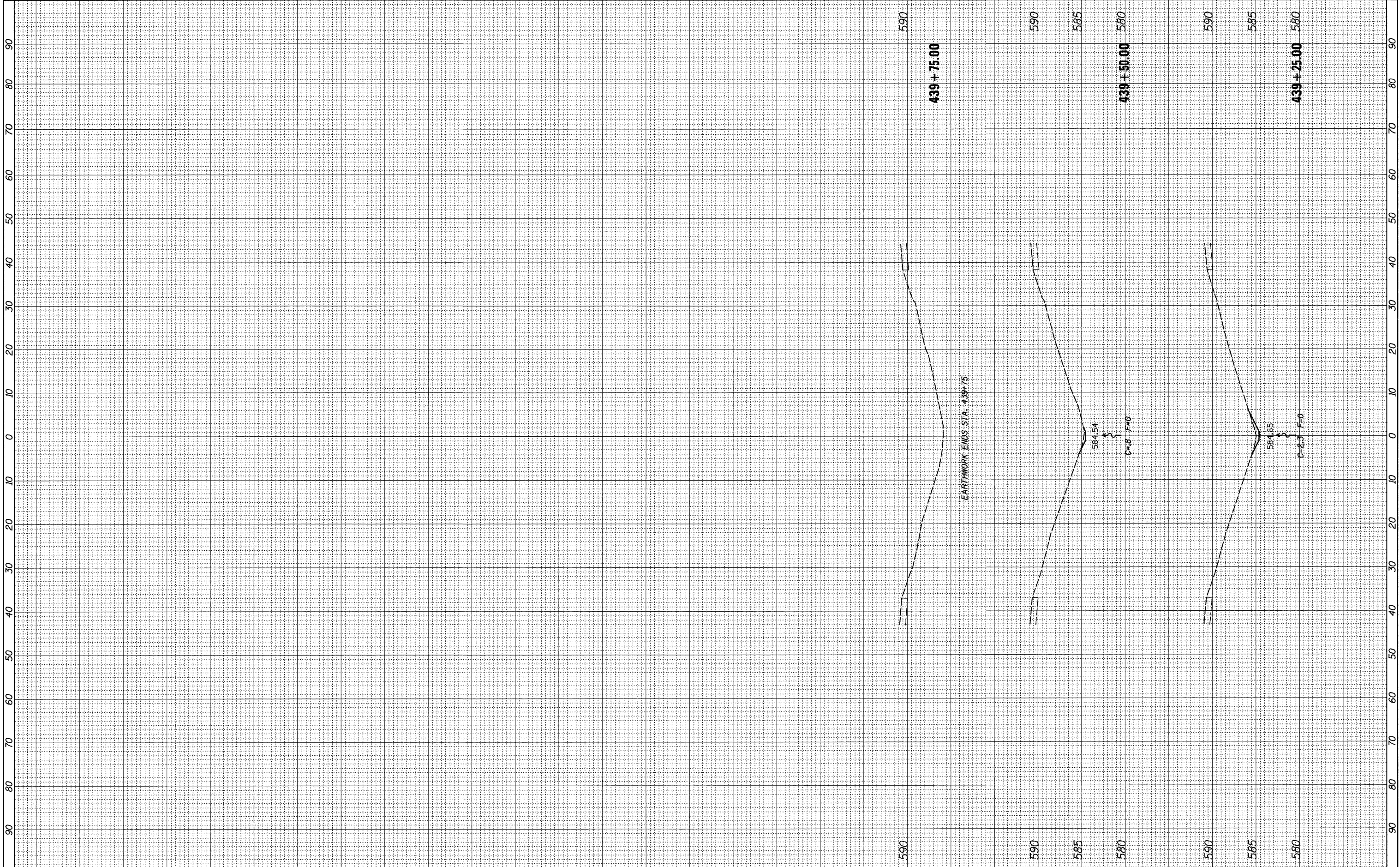
SCALE: SHEET OF SHEETS STA. 437+50.00 TO STA. 439+00.00

F.A.I. RTE.	SECTION	COUNTY	TOTAL SHEETS	SHEET NO.
*	D2 SAFETY 2012-2	**	151	128
CONTRACT NO. 64H77				
ILLINOIS FED. AID PROJECT				

* 74, 80, 88 & 280
 ** HENRY / ROCK ISLAND / WHITESIDE

FINAL SURVEY	SURVEYED	BY	DATE
NO.	NO.		
AREAS CHECKED	AREAS CHECKED		
PLATE	PLATE		
NO.	NO.		

ORIGINAL SURVEY	SURVEYED	BY	DATE
NO.	NO.		
AREAS CHECKED	AREAS CHECKED		
PLATE	PLATE		
NO.	NO.		



FILE NAME = c:\pw_work\pwsdot\renkesrw\d02292974\d0205212-sh

USER NAME = renkesrw
 DESIGNED -
 DRAWN -
 CHECKED -
 DATE -
 PLOT SCALE = 10.0000' / 1"

REVISED -
 REVISED -
 REVISED -
 REVISED -

**STATE OF ILLINOIS
 DEPARTMENT OF TRANSPORTATION**

I-88

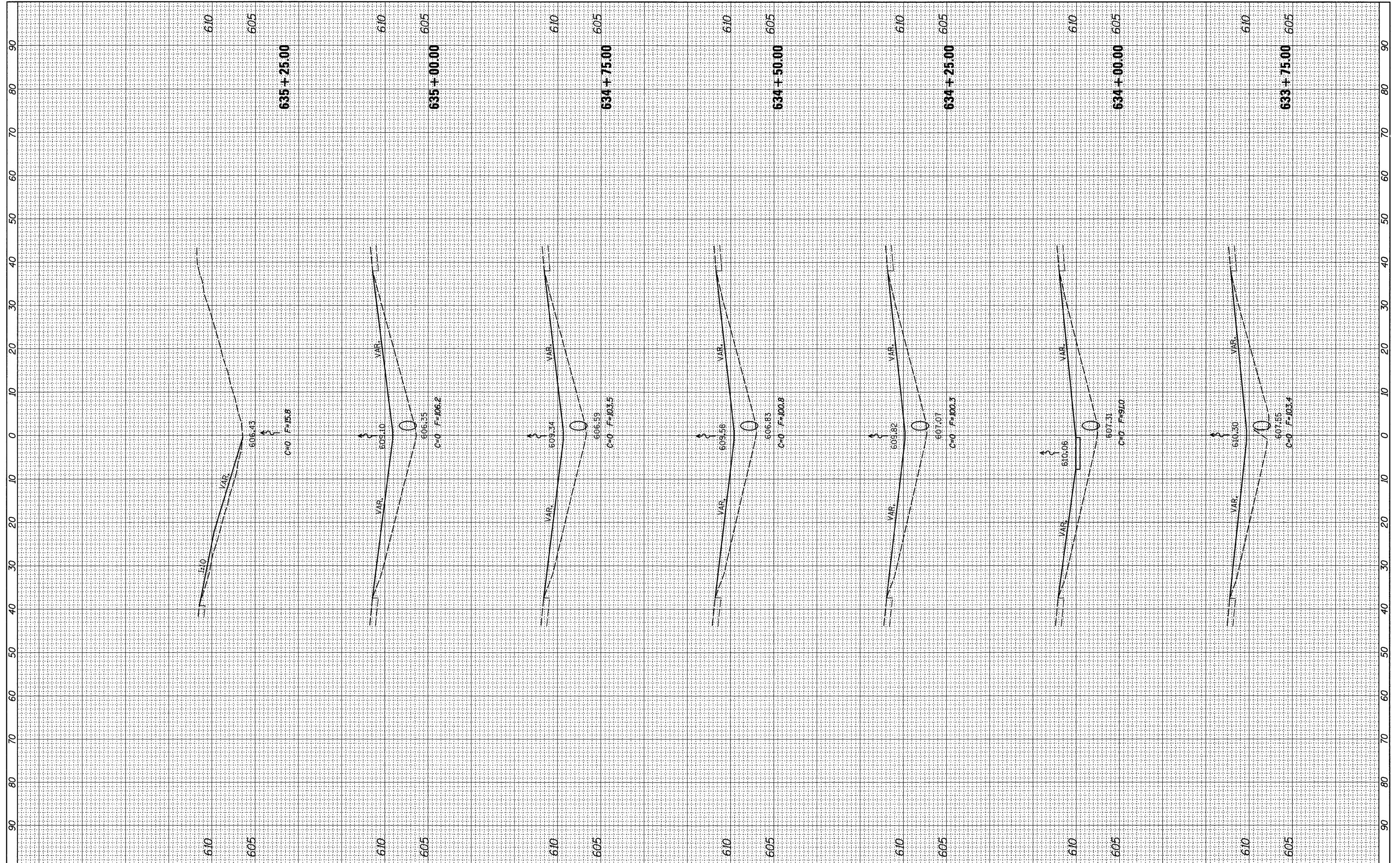
SCALE: SHEET OF SHEETS STA. 439+25.00 TO STA. 439+75.00

F.A.I. RTE.	SECTION	COUNTY	TOTAL SHEETS	SHEET NO.
*	D2 SAFETY 2012-2	**	151	129
CONTRACT NO. 64H77				
ILLINOIS FED. AID PROJECT				

* 74, 80, 88 & 280
 ** HENRY / ROCK / ISLAND / WHITESIDE

FINAL SURVEY	SURVEYED	BY	DATE
NOTE BOOK	PLOTTED		
NO.	AREAS CHECKED		

ORIGINAL SURVEY	SURVEYED	BY	DATE
NOTE BOOK	PLOTTED		
NO.	AREAS CHECKED		



FILE NAME =
 c:\pw_work\p\dot\renkesr\02292974\0205212-sh-xsh.dgn

USER NAME = renkesr
 PLOT SCALE = 10.0000' / in.
 PLOT DATE = Tue May 01 07:07:55 2012

DESIGNED -
 DRAWN -
 CHECKED -
 DATE -

REVISED -
 REVISED -
 REVISED -
 REVISED -

**STATE OF ILLINOIS
 DEPARTMENT OF TRANSPORTATION**

I-88

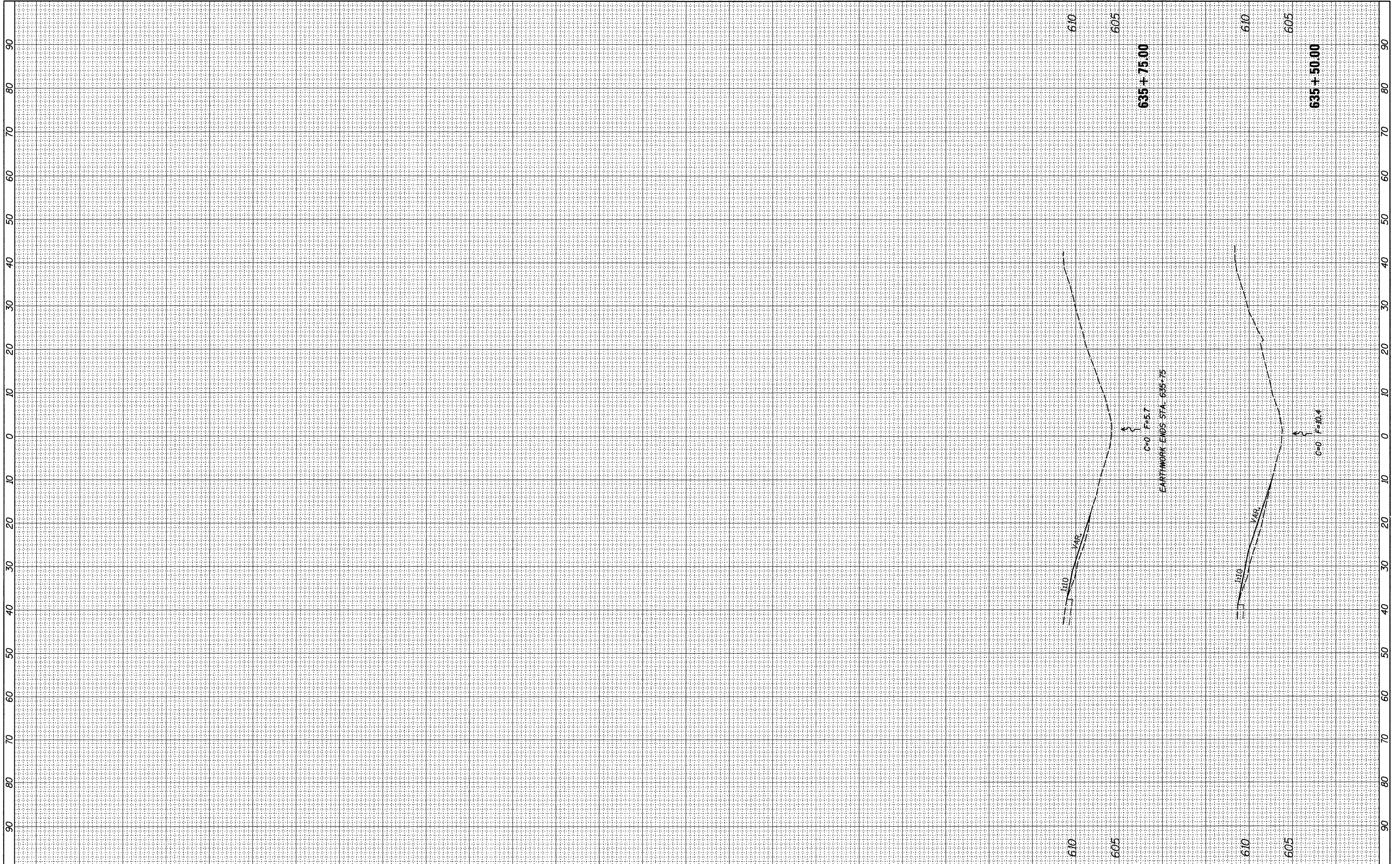
SCALE: SHEET OF SHEETS STA. 633+75.00 TO STA. 635+25.00

F.A.I. RTE.	SECTION	COUNTY	TOTAL SHEETS	SHEET NO.
*	D2 SAFETY 2012-2	**	151	131
CONTRACT NO. 64H77				

ILLINOIS FED. AID PROJECT
 * 74, 80, 88 & 280
 ** HENRY / ROCK ISLAND / WHITESIDE

FINAL SURVEY	SURVEYED	BY	DATE
SURVEY	PIOTTED		
NOTE BOOK	TEMPLATE		
NO.	AREAS CHECKED		

ORIGINAL SURVEY	SURVEYED	BY	DATE
SURVEY	PIOTTED		
NOTE BOOK	TEMPLATE		
NO.	AREAS CHECKED		



FILE NAME =
 c:\pw_work\pwsdot\renkesr\0292974\0205212-shd-xasht.dgn

USER NAME = renkesr
 USER NAME = renkesr
 PLOT SCALE = 10.0000' / in.
 PLOT DATE = Tue May 01 07:07:56 2012

DESIGNED -
 DRAWN -
 CHECKED -
 DATE -

REVISED -
 REVISED -
 REVISED -
 REVISED -

**STATE OF ILLINOIS
 DEPARTMENT OF TRANSPORTATION**

I-88

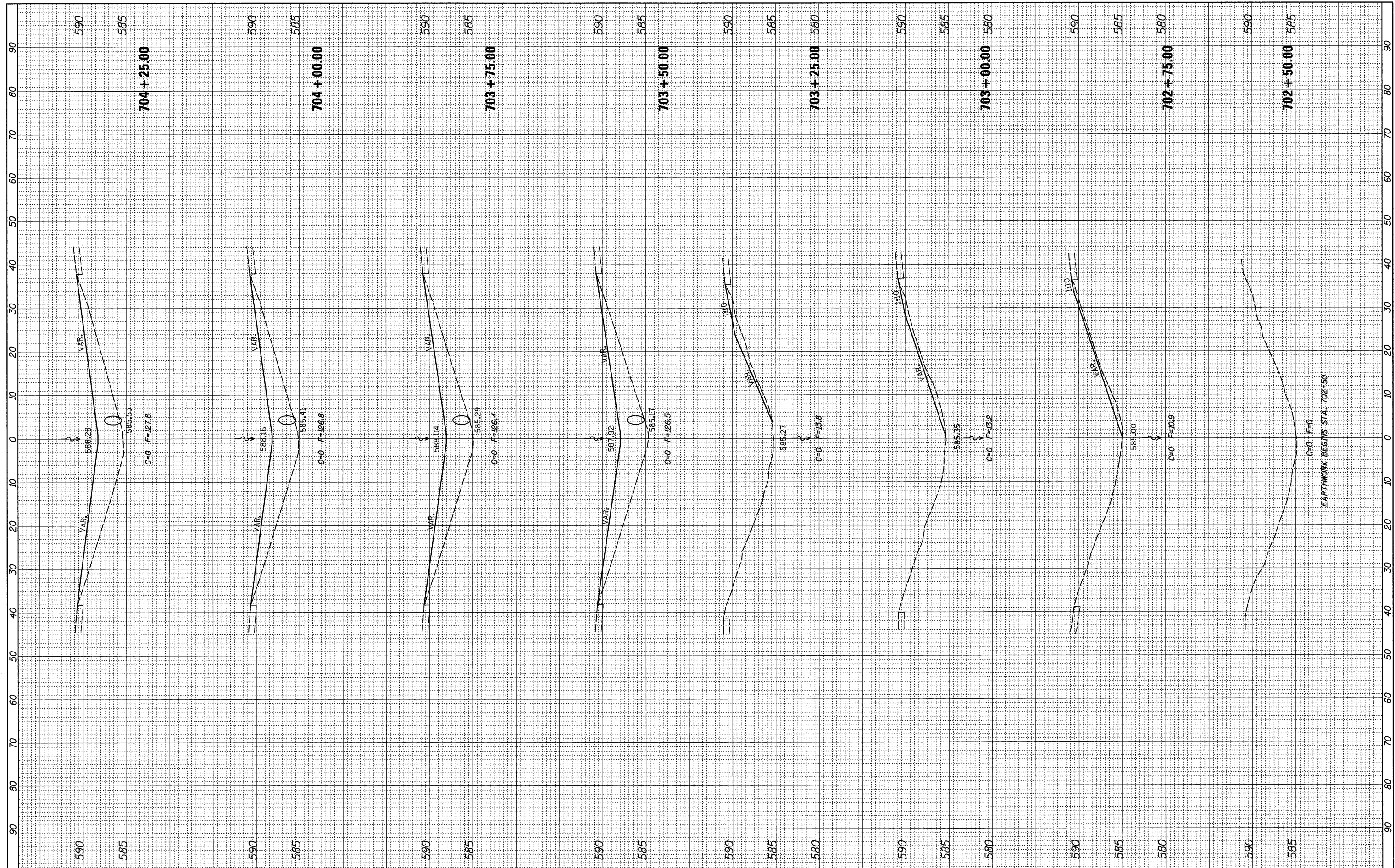
SCALE: SHEET OF SHEETS STA. 635+50.00 TO STA. 635+75.00

F.A.I. RTE.	SECTION	COUNTY	TOTAL SHEETS	SHEET NO.
*	D2 SAFETY 2012-2	**	151	132
CONTRACT NO. 64H77				
ILLINOIS FED. AID PROJECT				

* 74, 80, 88 & 280
 ** HFNRY / ROCK ISI AND / WHITESIDE

FINAL SURVEY	SURVEYED	BY	DATE
NOTE BOOK NO.	PLOTTED		
	TEMPLATE		
	AREAS CHECKED		

ORIGINAL SURVEY	SURVEYED	BY	DATE
NOTE BOOK NO.	PLOTTED		
	TEMPLATE		
	AREAS CHECKED		



FILE NAME = c:\pwwork\pwwork\renkesr\10292974\0205212-eh-xssht.dgn
 USER NAME = renkesr

DESIGNED -
 DRAWN -
 CHECKED -
 DATE -

REVISED -
 REVISED -
 REVISED -
 REVISED -

STATE OF ILLINOIS
 DEPARTMENT OF TRANSPORTATION

SCALE: SHEET OF SHEETS STA. 702+50.00 TO STA. 704+25.00

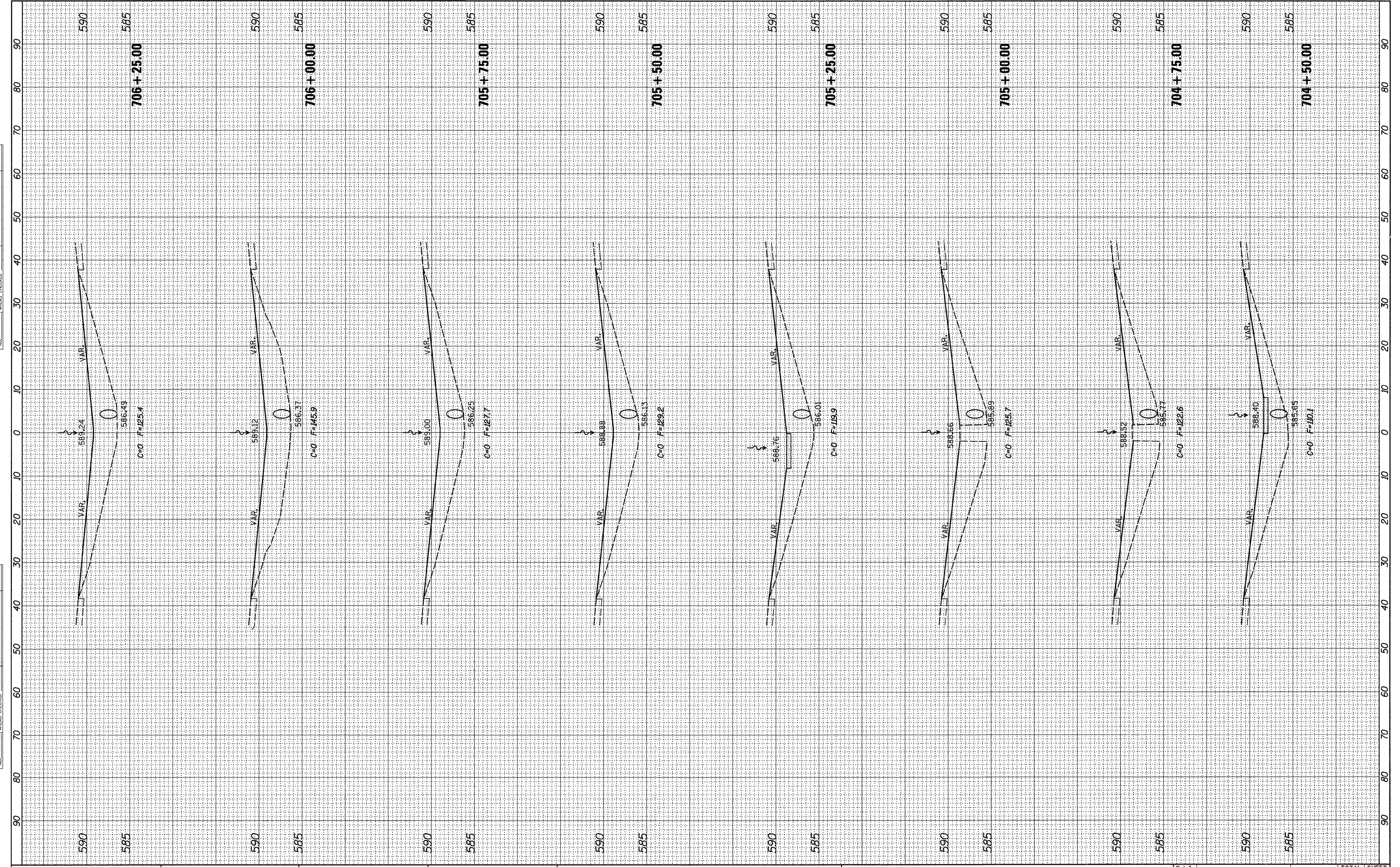
I-88

F.A.I. RTE.	SECTION	COUNTY	TOTAL SHEETS	SHEET NO.
*	D2 SAFETY 2012-2	**	151	133
CONTRACT NO. 64H77				
ILLINOIS FED. AID PROJECT				

* 74, 80, 88 & 280
 ** HFNRY / ROCK ISLAND / WHITESIDE

FINAL SURVEY	SURVEYED	BY	DATE
NO.	NO.		
NOTE BOOK	PLOTTED		
AREAS CHECKED	AREAS CHECKED		

ORIGINAL SURVEY	SURVEYED	BY	DATE
NO.	NO.		
NOTE BOOK	PLOTTED		
AREAS CHECKED	AREAS CHECKED		



FILE NAME = USER NAME = rnksw
 c:\pwwork\pwwork\pwwork\d0292974\0205212-sh-xash.dgn
 PLOT SCALE = 10.0000' / 1" IN.
 PLOT DATE = Tue May 01 07:07:50 2012

DESIGNED -	REVISED -
DRAWN -	REVISED -
CHECKED -	REVISED -
DATE -	REVISED -

**STATE OF ILLINOIS
 DEPARTMENT OF TRANSPORTATION**

I-88


SCALE: SHEET OF SHEETS STA. 704+50.00 TO STA. 706+25.00

F.A.I. RTE.	SECTION	COUNTY	TOTAL SHEETS	SHEET NO.
*	D2 SAFETY 2012-2	**	151	134
CONTRACT NO. 64H77				

ILLINOIS FED. AID PROJECT
 * 74, 80, 88 & 280
 ** HENRY / ROCK ISLAND / WHITESIDE

FINAL SURVEY	SURVEYED	BY	DATE
NOTE BOOK NO.	PLOTTED		
	TEMPLATE		
	AREAS CHECKED		

ORIGINAL SURVEY	SURVEYED	BY	DATE
NOTE BOOK NO.	PLOTTED		
	TEMPLATE		
	AREAS CHECKED		



FILE NAME = c:\pw_work\p1\dot\renkesrw\d0292974\d205212-sh-xshdgn
 USER NAME = renkesrw
 PLOT SCALE = 10.0000' / in.
 PLOT DATE = Tue May 01 07:07:59 2012

DESIGNED -	REVISED -
DRAWN -	REVISED -
CHECKED -	REVISED -
DATE -	REVISED -

**STATE OF ILLINOIS
 DEPARTMENT OF TRANSPORTATION**

I-88

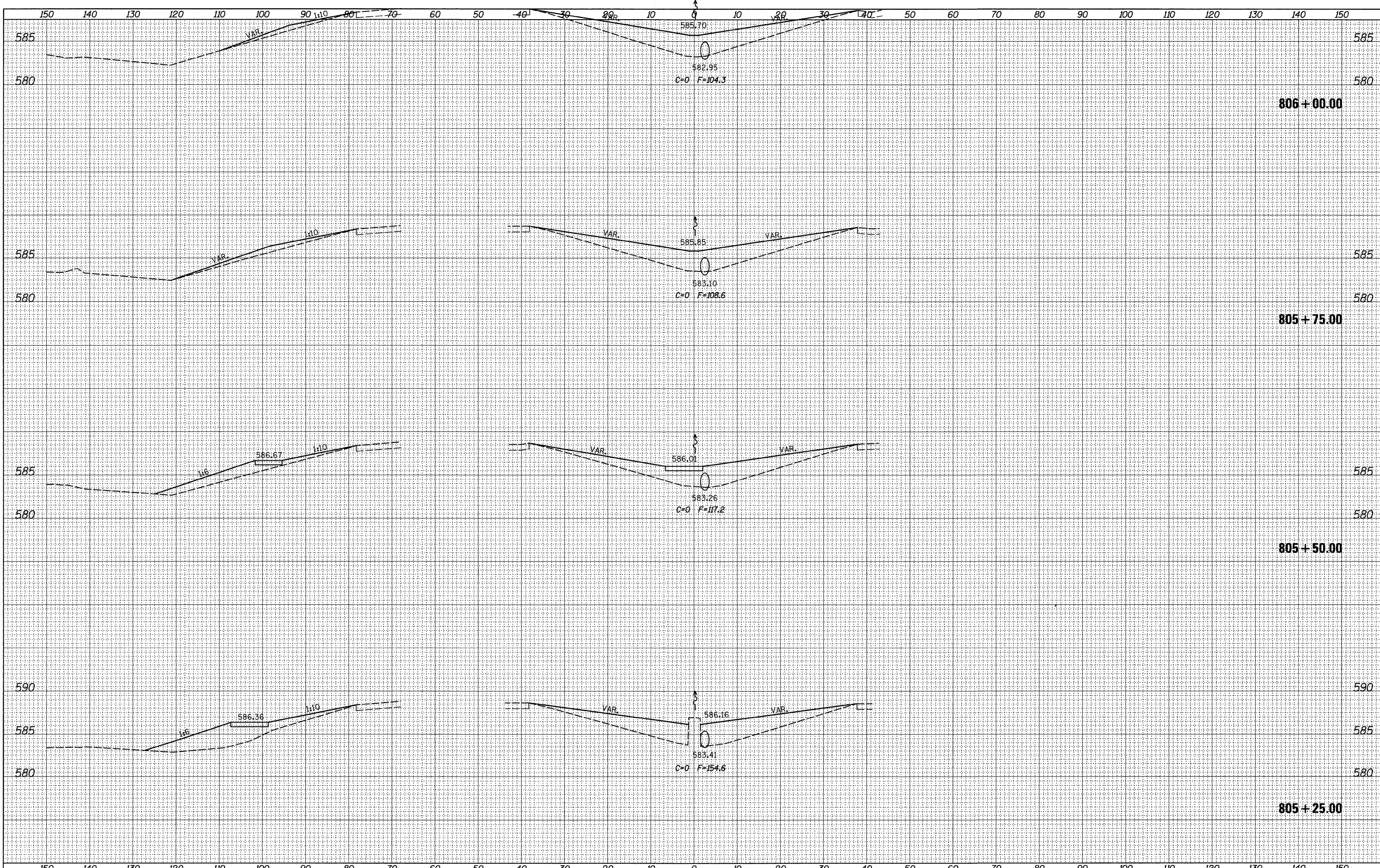
SCALE: SHEET OF SHEETS STA. 706+50.00 TO STA. 706+75.00

F.A.I. RTE.	SECTION	COUNTY	TOTAL SHEETS	SHEET NO.
*	D2 SAFETY 2012-2	**	151	135
CONTRACT NO. 64H77				
ILLINOIS FED. AID PROJECT				

* 74, 80, 88 & 280
 ** HENRY / ROCK ISLAND / WHITESIDE

DATE	
BY	
FINAL SURVEY	
SURVEYED	
PLOTTED	
NOTE BOOK	
NO.	
AREAS CHECKED	

DATE	
BY	
ORIGINAL SURVEY	
SURVEYED	
PLOTTED	
NOTE BOOK	
NO.	
AREAS CHECKED	



FILE NAME = c:\pw_work\pwsdot\renkesr\10292974\10205212-sh-xsh.tdgn

USER NAME = renkesr
 DESIGNED -
 DRAWN -
 CHECKED -
 DATE -

REVISOR -
 REVISED -
 REVISED -
 REVISED -

**STATE OF ILLINOIS
 DEPARTMENT OF TRANSPORTATION**

I-88

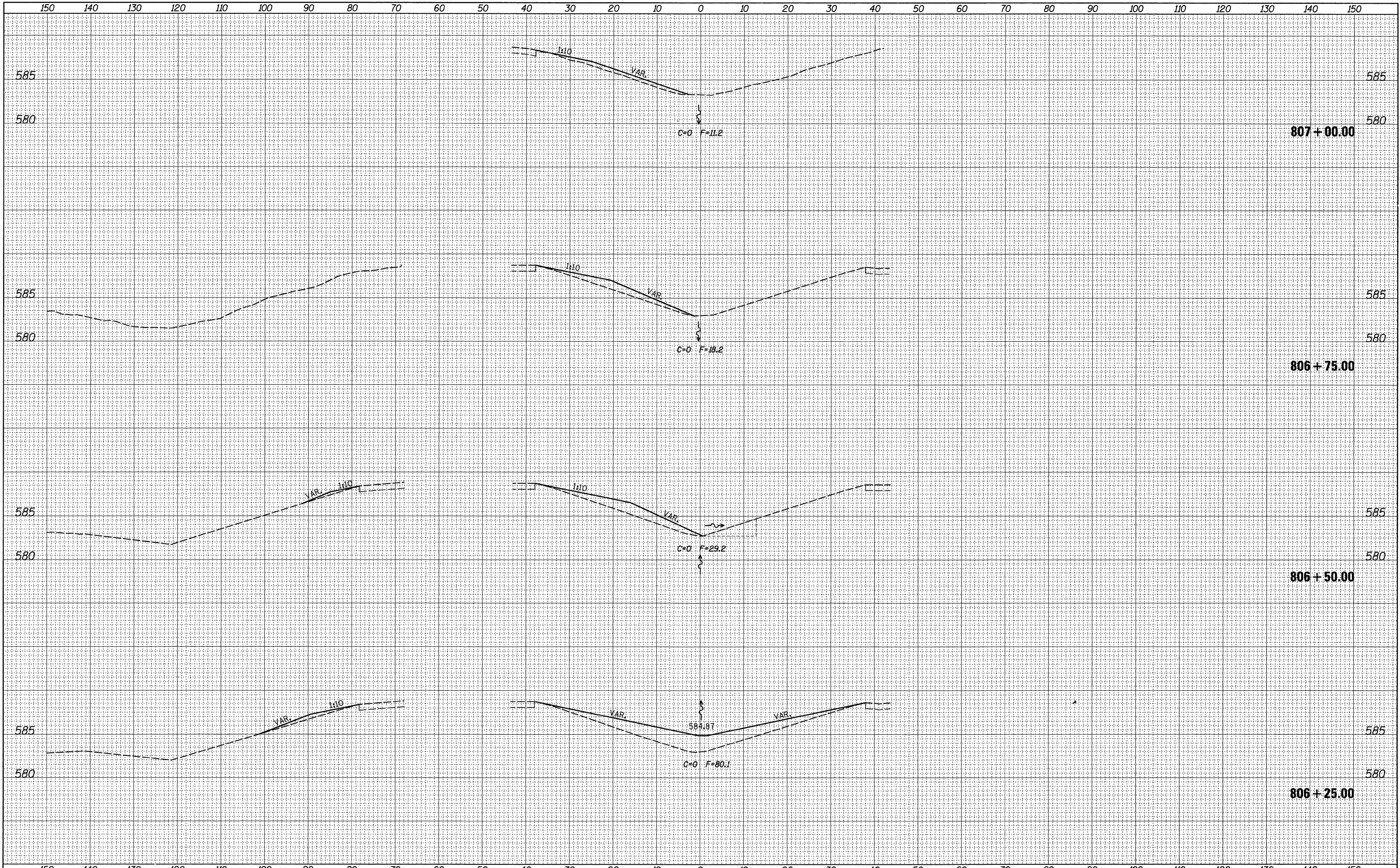
SCALE: SHEET OF SHEETS STA. 805+25.00 TO STA. 806+00.00

F.A.I. RTE.	SECTION	COUNTY	TOTAL SHEETS	SHEET NO.
*	D2 SAFETY 2012-2	**	151	138
				CONTRACT NO. 64H77

ILLINOIS FED. AID PROJECT
 * 74, 80, 88 & 280
 ** HENRY / ROCK ISLAND / WHITESIDE

DATE	
BY	
FINAL SURVEY	SURVEYED
NOTE BOOK NO.	PLOTTED
	DATE
	AREAS CHECKED

DATE	
BY	
ORIGINAL SURVEY	SURVEYED
NOTE BOOK NO.	PLOTTED
	DATE
	AREAS CHECKED

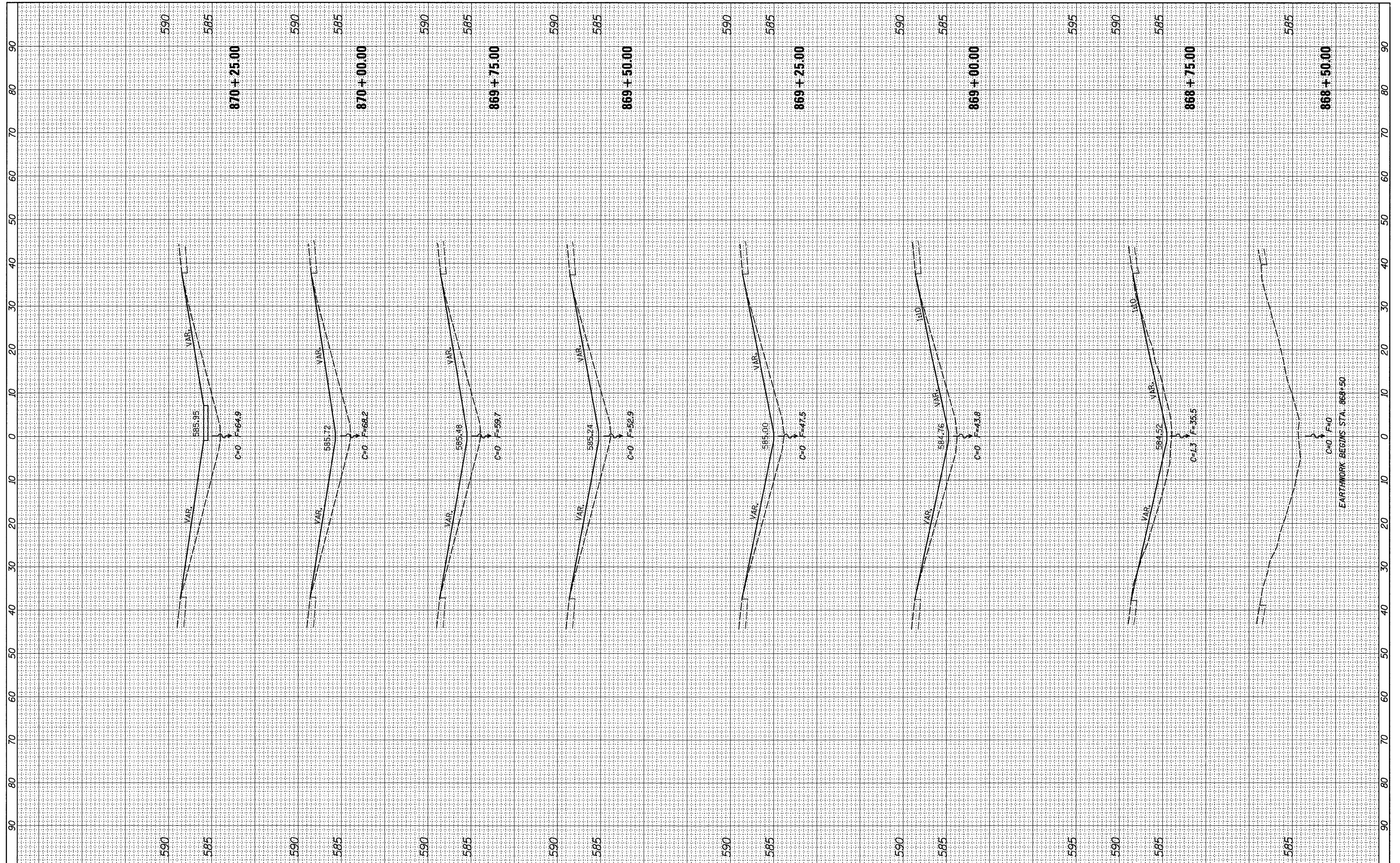


FILE NAME =	USER NAME = renkesrw	DESIGNED -	REVISED -	STATE OF ILLINOIS DEPARTMENT OF TRANSPORTATION	I-88	F.A.I. RTE.	SECTION	COUNTY	TOTAL SHEETS	SHEET NO.	
c:\pw_work\pwidot\renkesrw\d0292974\d205212-sh	xasht.dgn	DRAWN -	REVISED -			*	D2 SAFETY 2012-2	**	151	139	
	PLOT SCALE = 10.0000' / 1in.	CHECKED -	REVISED -			CONTRACT NO. 64H77					
	PLOT DATE = Tue May 01 07:08:02 2012	DATE -	REVISED -			ILLINOIS FED. AID PROJECT					
SCALE:						SHEET OF SHEETS		STA. 806+25.00 TO STA. 807+00.00			

* 74, 80, 88 & 280
** HENRY / ROCK ISLAND / WHITESIDE

FINAL SURVEY	SURVEYED	BY	DATE
NOTE BOOK	PLOTTED		
AREAS	AREAS		
CHECKED	CHECKED		
NO.	NO.		

ORIGINAL SURVEY	SURVEYED	BY	DATE
NOTE BOOK	PLOTTED		
AREAS	AREAS		
CHECKED	CHECKED		
NO.	NO.		



FILE NAME =
 c:\pw_work\p\dot\renkesr\ld0292974\ld0205212-sh-xssht.dgn

USER NAME = renkesr
 DRAWN -
 CHECKED -
 DATE - Tue May 01 07:08:04 2012

DESIGNED -
 DRAWN -
 CHECKED -
 DATE -

REVISED -
 REVISED -
 REVISED -
 REVISED -

**STATE OF ILLINOIS
 DEPARTMENT OF TRANSPORTATION**

I-88

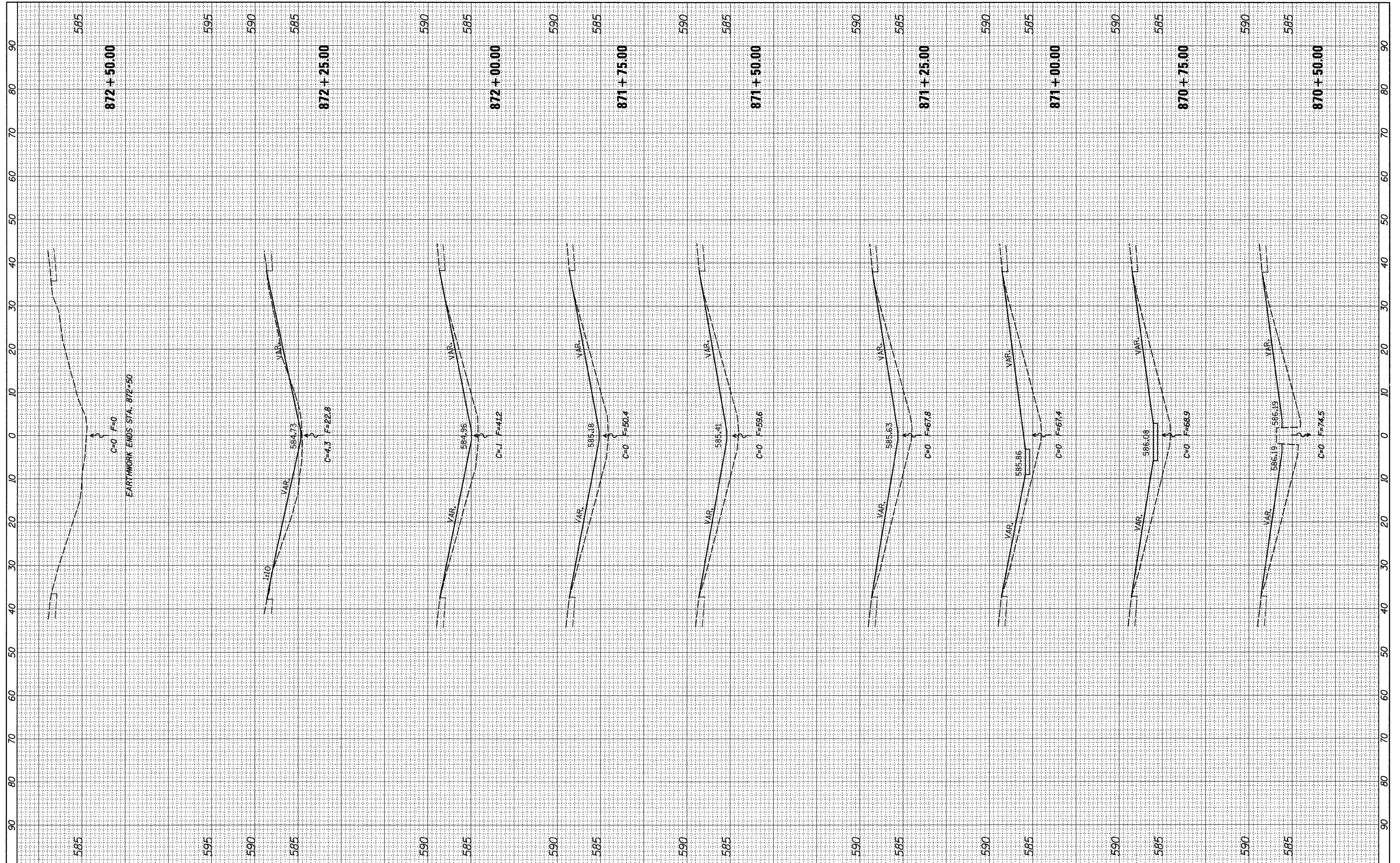
SCALE: SHEET OF SHEETS STA. 868+50.00 TO STA. 870+25.00

F.A.I. RTE.	SECTION	COUNTY	TOTAL SHEETS	SHEET NO.
*	D2 SAFETY 2012-2	**	151	141
CONTRACT NO. 64H77				
ILLINOIS FED. AID PROJECT				

* 74, 80, 88 & 280
 ** HENRY / ROCK / SI AND / WHITESIDE

FINAL SURVEY	SURVEYED	BY	DATE
NO.	NO.		
NOTE BOOK	PLOTTED		
AREAS CHECKED	AREAS CHECKED		

ORIGINAL SURVEY	SURVEYED	BY	DATE
NO.	NO.		
NOTE BOOK	PLOTTED		
AREAS CHECKED	AREAS CHECKED		



FILE NAME = c:\pw_work\pwwork\renkesr\02292974\0205212-sh

USER NAME = renkesr
 DESIGNED -
 DRAWN -
 CHECKED -
 DATE -
 PLOT SCALE = 10.0000" / in.
 PLOT DATE = Tue May 01 07:09:05 2012

REVISED -
 REVISED -
 REVISED -
 REVISED -

**STATE OF ILLINOIS
 DEPARTMENT OF TRANSPORTATION**

I-88

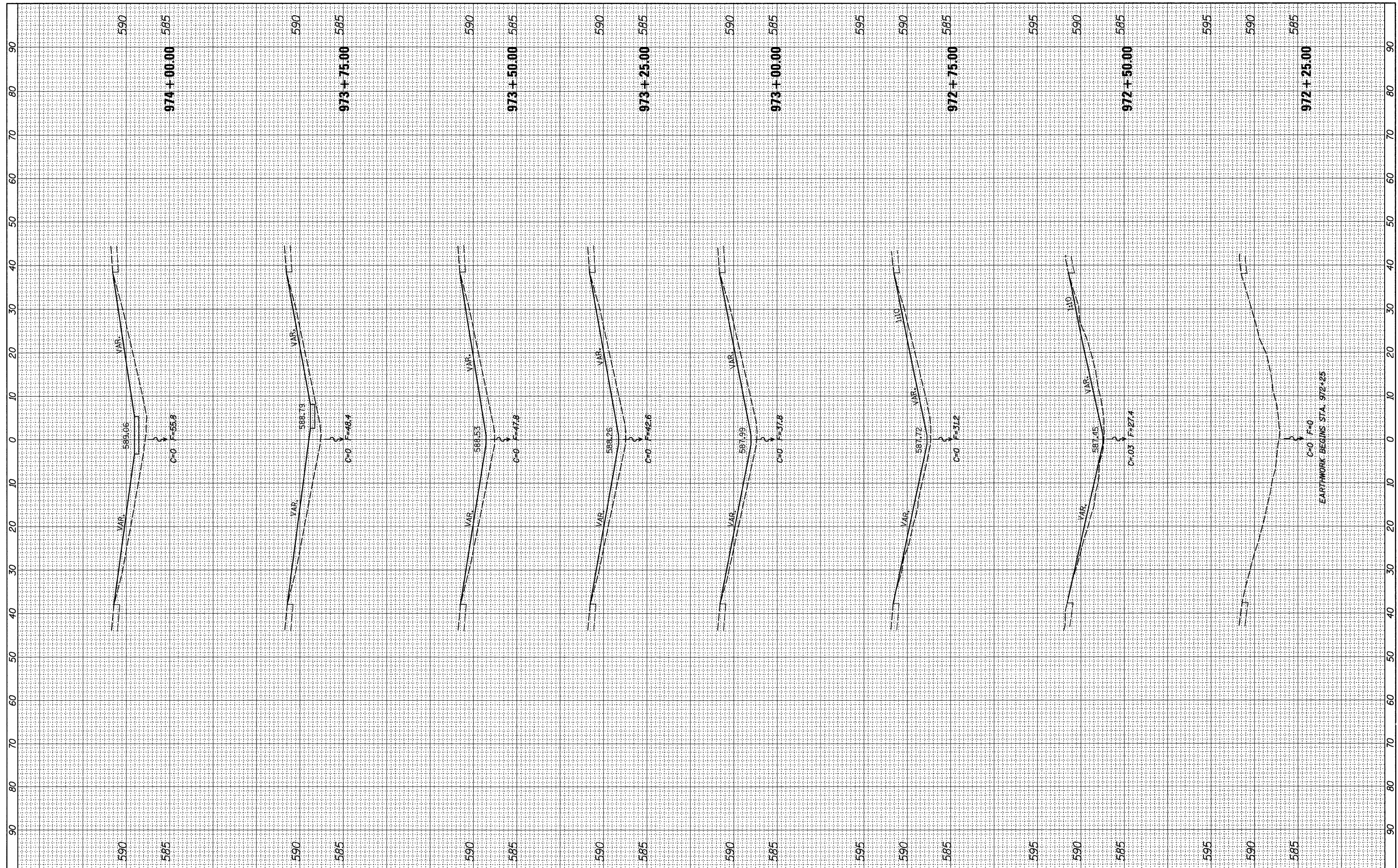
SCALE: SHEET OF SHEETS STA. 870+50.00 TO STA. 872+50.00

F.A.I. RTE.	SECTION	COUNTY	TOTAL SHEETS	SHEET NO.
*	D2 SAFETY 2012-2	**	151	142
CONTRACT NO. 64H77				
ILLINOIS FED. AID PROJECT				

* 74, 80, 88 & 280
 ** HENRY / ROCK ISLAND / WHITESIDE

FINAL SURVEY	SURVEYED	BY	DATE
SURVEY	PLOTTED		
NOTE BOOK	REPLATE		
NO.	AREAS CHECKED		

ORIGINAL SURVEY	SURVEYED	BY	DATE
SURVEY	PLOTTED		
NOTE BOOK	REPLATE		
NO.	AREAS CHECKED		



FILE NAME = c:\pw_work\pwidot\renkesr\ld2292974\ld205212-sh-xasht.dgn

USER NAME = renkesr
 DESIGNED -
 DRAWN -
 CHECKED -
 DATE - Tue May 01 07:03:06 2012

REVIS
 REVIS
 REVIS
 REVIS

**STATE OF ILLINOIS
 DEPARTMENT OF TRANSPORTATION**

I-88

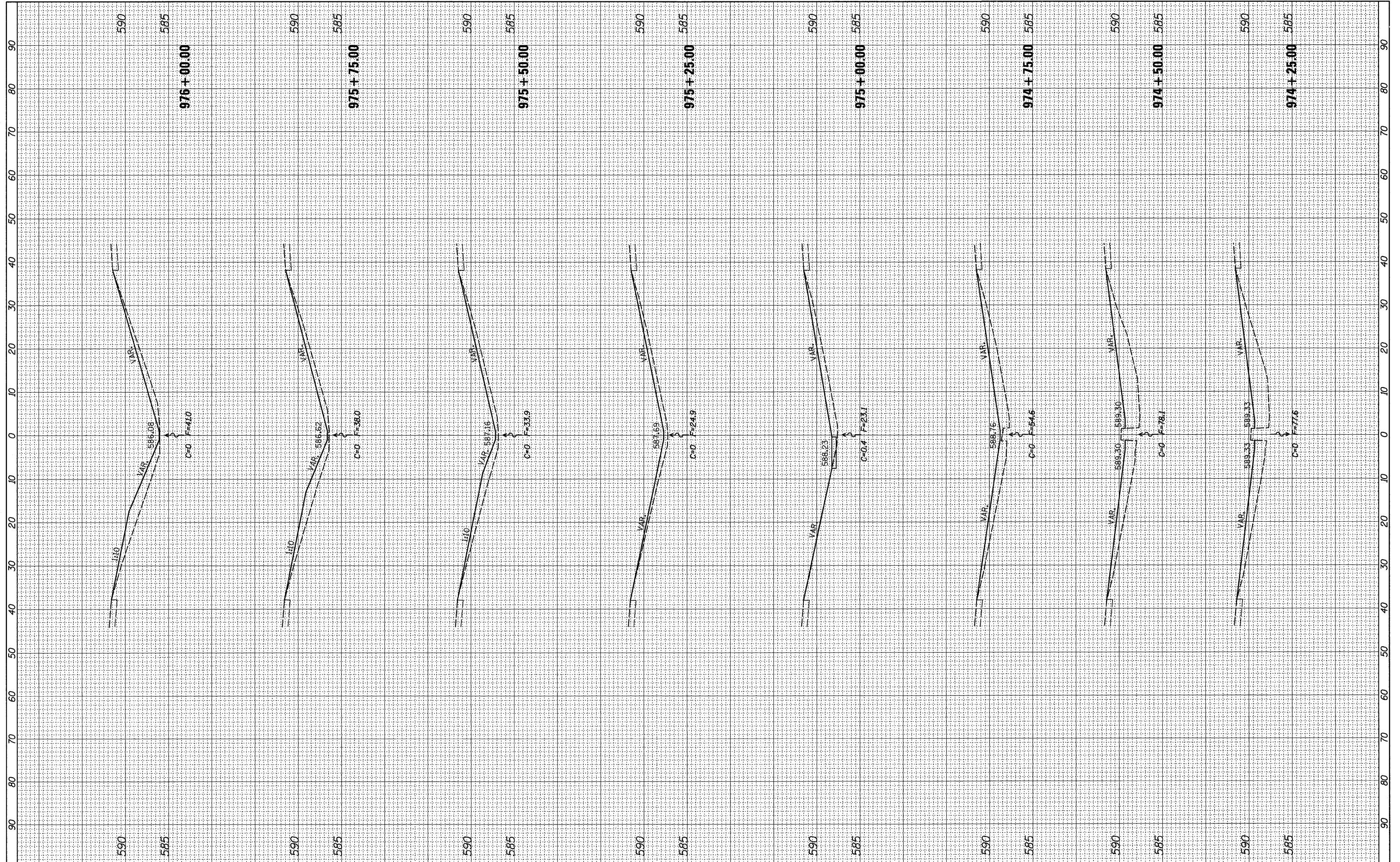
SCALE: SHEET OF SHEETS STA. 972+25.00 TO STA. 974+00.00

F.A.I. RTE.	SECTION	COUNTY	TOTAL SHEETS	SHEET NO.
*	D2 SAFETY 2012-2	**	151	143
CONTRACT NO. 64H77				
ILLINOIS FED. AID PROJECT				

* 74, 80, 88 & 280
 ** HENRY / ROCK / ISI AND / WHITESIDE

FINAL SURVEY	SURVEYED	BY	DATE
NOTE BOOK NO.	PLOTTED		
AREAS CHECKED	DATE		

ORIGINAL SURVEY	SURVEYED	BY	DATE
NOTE BOOK NO.	PLOTTED		
AREAS CHECKED	DATE		



FILE NAME = c:\pw_work\pwwork\renke\rd0292974\0205212-sh-xasht.dgn

USER NAME = renkesw
 PLOT SCALE = 10.0000' / 1"
 PLOT DATE = Tue May 01 07:08:07 2012

DESIGNED -
 DRAWN -
 CHECKED -
 DATE -

REVISED -
 REVISED -
 REVISED -
 REVISED -

**STATE OF ILLINOIS
 DEPARTMENT OF TRANSPORTATION**

I-88

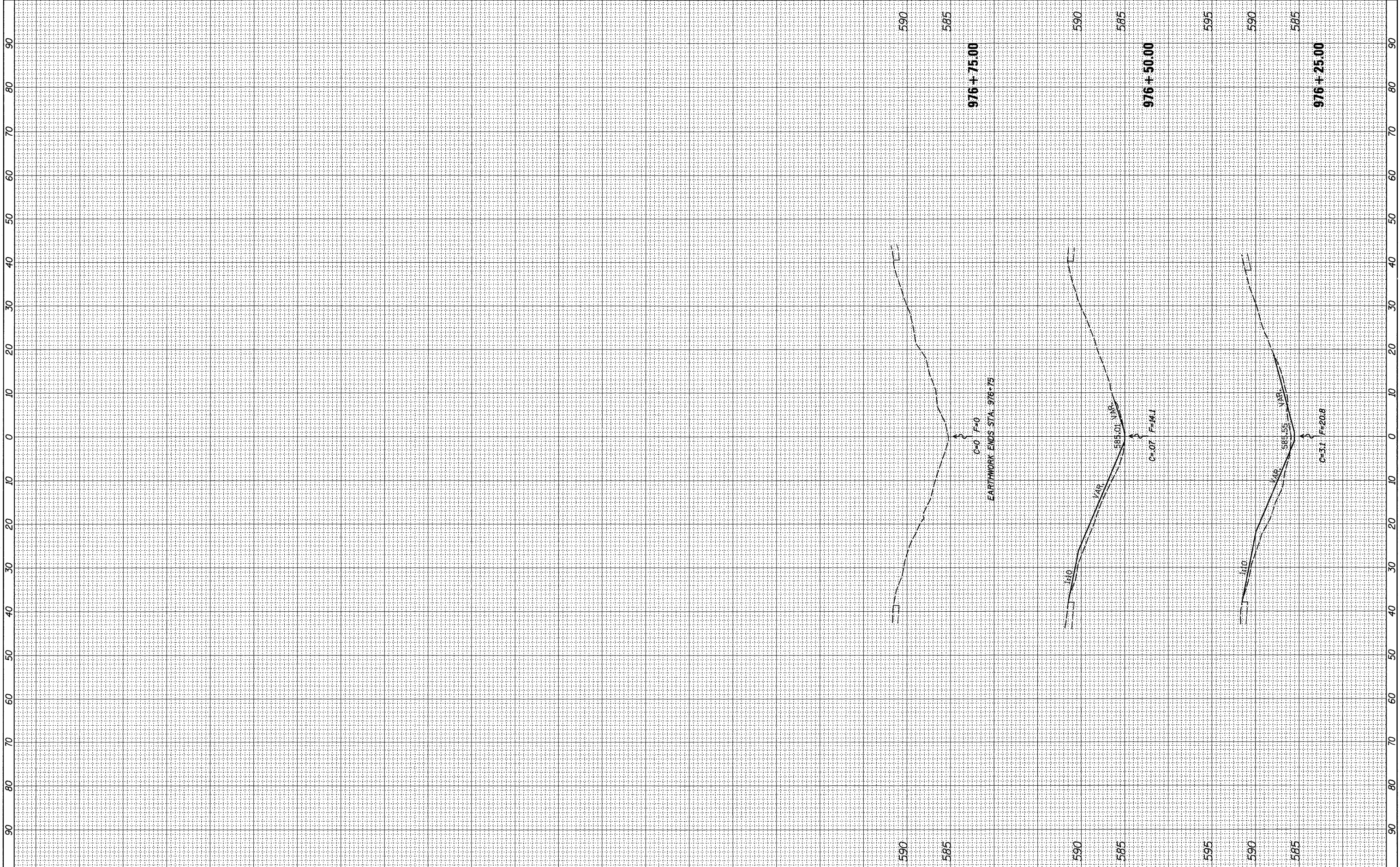
SCALE: SHEET OF SHEETS STA. 974+25.00 TO STA. 976+00.00

F.A.I. RTE.	SECTION	COUNTY	TOTAL SHEETS	SHEET NO.
*	D2 SAFETY 2012-2	**	151	144
CONTRACT NO. 64H77				
ILLINOIS FED. AID PROJECT				

* 74, 80, 88 & 280
 ** HENRY / ROCK / SI AND / WHITESIDE

FINAL SURVEY	SURVEYED	BY	DATE
SURVEY	PLOTTED		
NOTE BOOK	NO. DATE		
NO.	AREAS CHECKED		

ORIGINAL SURVEY	SURVEYED	BY	DATE
SURVEY	PLOTTED		
NOTE BOOK	NO. DATE		
NO.	AREAS CHECKED		



FILE NAME = c:\pw_work\pwwork\renkesr\0292974\0205212-sh-xasht.dgn

USER NAME = renkesr
 PLOT SCALE = 10.0000' / 1"

 PLOT DATE = Tue May 01 07:08:08 2012

DESIGNED -	REVISED -
DRAWN -	REVISED -
CHECKED -	REVISED -
DATE -	REVISED -

**STATE OF ILLINOIS
 DEPARTMENT OF TRANSPORTATION**

I-88

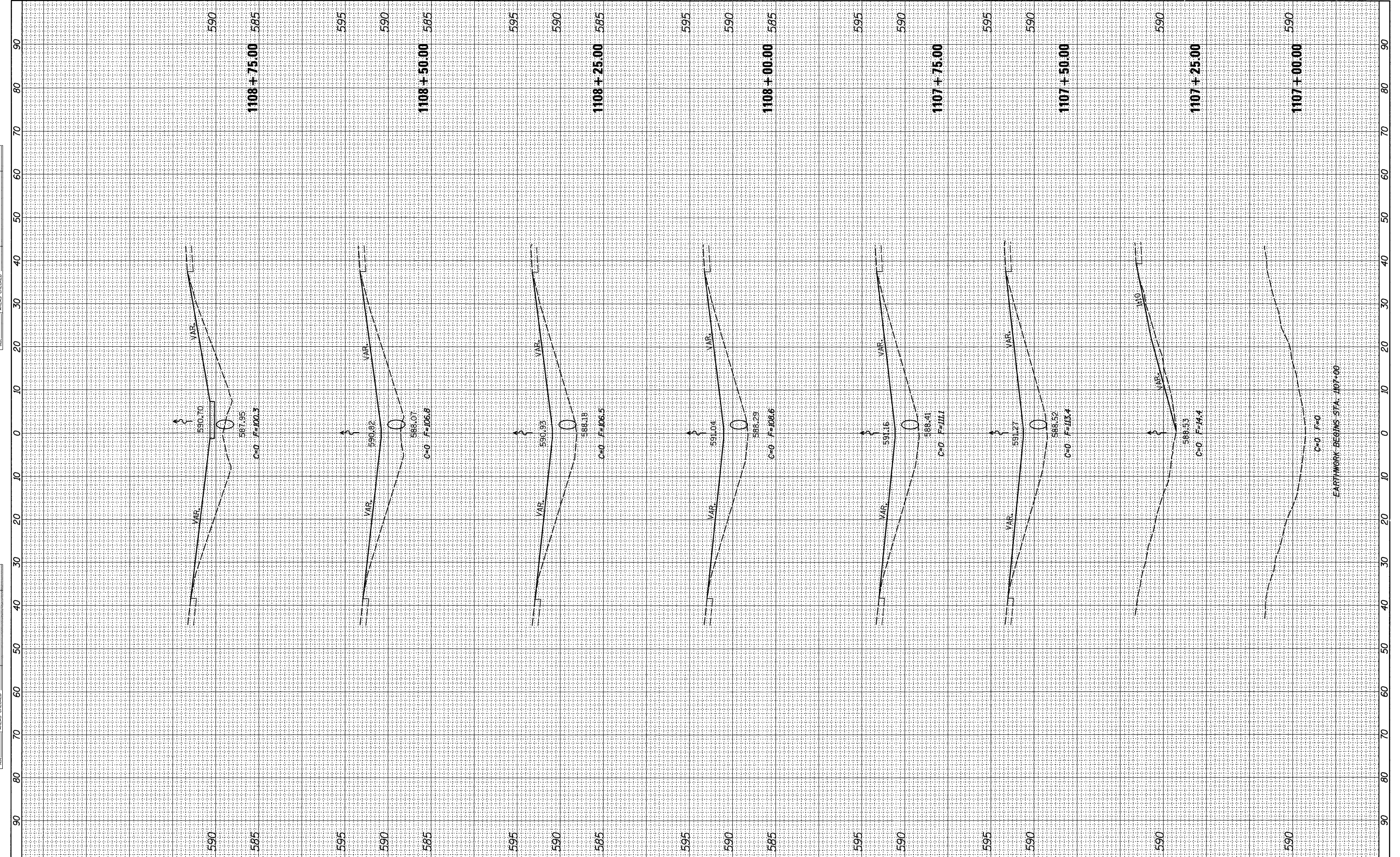
SCALE: SHEET OF SHEETS STA. 976+25.00 TO STA. 976+75.00

F.A.I. RTE.	SECTION	COUNTY	TOTAL SHEETS	SHEET NO.
*	D2 SAFETY 2012-2	**	151	145
CONTRACT NO. 64H77				
ILLINOIS FED. AID PROJECT				

* 74, 80, 88 & 280
 ** HENRY / ROCK ISLAND / WHITESIDE

FINAL SURVEY	SURVEYED	BY	DATE
NO.	NO.		
PLOTTED	PLOTTED		
DATE	DATE		
AREAS CHECKED	AREAS CHECKED		

ORIGINAL SURVEY	SURVEYED	BY	DATE
NO.	NO.		
PLOTTED	PLOTTED		
DATE	DATE		
AREAS CHECKED	AREAS CHECKED		



FILE NAME =
 c:\pw_work\pwidot\renkesr\10292974\10205212-sh-xssht.dgn

USER NAME = renkesr
 DESIGNED -
 DRAWN -
 CHECKED -
 DATE -
 PLOT SCALE = 10.0000' / 1"
 PLOT DATE = Tue May 01 07:08:08 2012

REVISIED -
 REVISIED -
 REVISIED -
 REVISIED -

**STATE OF ILLINOIS
 DEPARTMENT OF TRANSPORTATION**

I-88

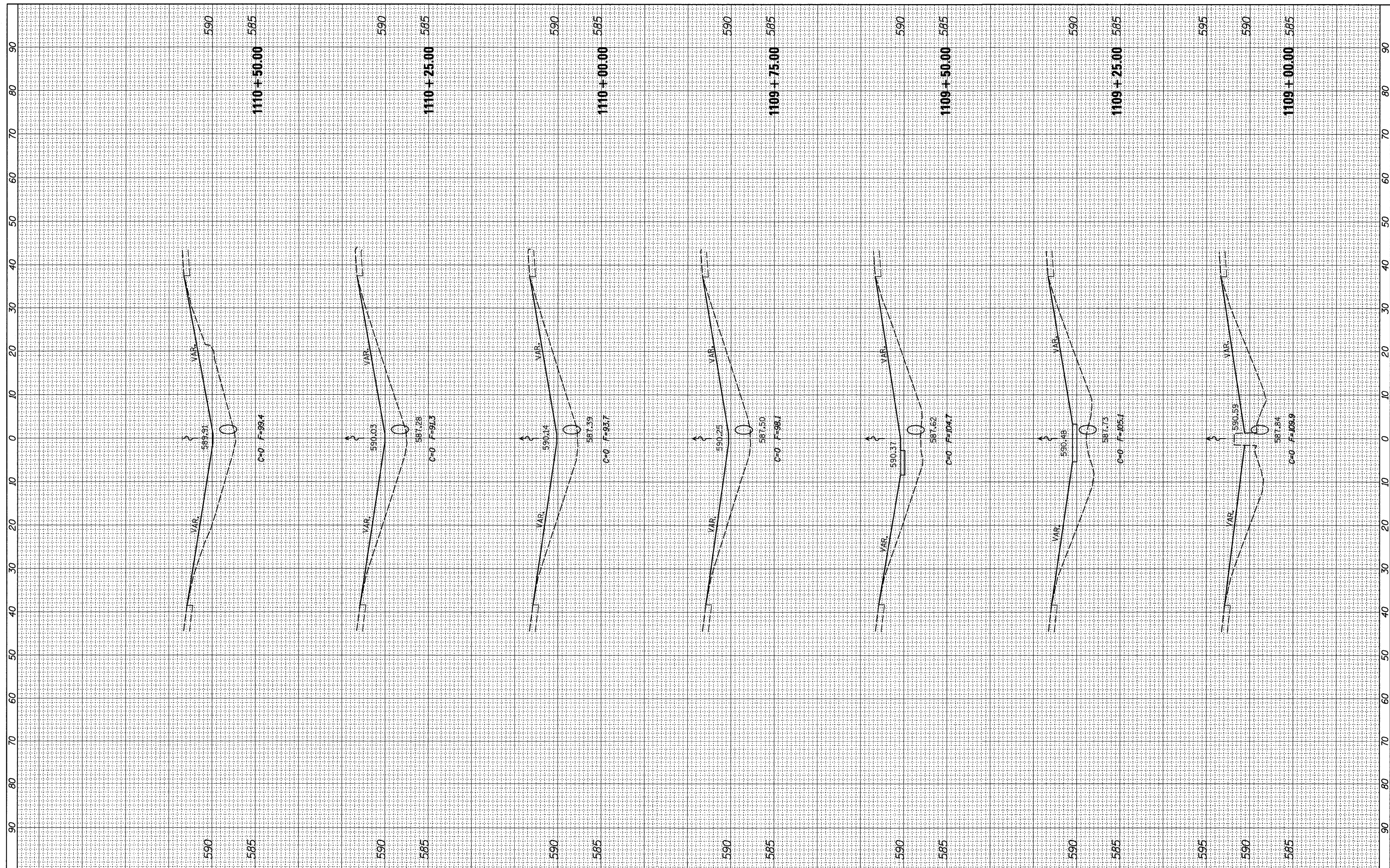
SCALE: SHEET OF SHEETS STA. 1107+00.00 TO STA. 1108+75.00

F.A.I. RTE.	SECTION	COUNTY	TOTAL SHEETS	SHEET NO.
*	D2 SAFETY 2012-2	**	151	146
CONTRACT NO. 64H77				
ILLINOIS FED. AID PROJECT				

* 74, 80, 88 & 280
 ** HENRY / ROCK ISLAND / WHITESIDE

FINAL SURVEY	SURVEYED	BY	DATE
NOTE BOOK	PLOTTED		
NO.	AREAS CHECKED		

ORIGINAL SURVEY	SURVEYED	BY	DATE
NOTE BOOK	PLOTTED		
NO.	AREAS CHECKED		



FILE NAME = c:\pw_work\pkidot\renkesrw\d0292974\d205212-shp

USER NAME = renkesrw
 DESIGNED -
 DRAWN -
 CHECKED -
 DATE - Tue May 01 07:08:09 2012

REVISIED -
 REVISED -
 REVISED -
 REVISED -

DESIGNED -
 DRAWN -
 CHECKED -
 DATE -

**STATE OF ILLINOIS
 DEPARTMENT OF TRANSPORTATION**

SCALE: SHEET OF SHEETS STA. 1109+00.00 TO STA. 1110+50.00


F.A.I. RTE.	SECTION	COUNTY	TOTAL SHEETS	SHEET NO.
*	D2 SAFETY 2012-2	**	151	147
CONTRACT NO. 64H77				

I-88

* 74, 80, 88 & 280
 ** HENRY / ROCK / ISLAND / WHITESIDE

FINAL SURVEY	SURVEYED	BY	DATE
NOTE BOOK NO.	PLOTTED		
	TEMPLATE		
	AREAS CHECKED		

ORIGINAL SURVEY	SURVEYED	BY	DATE
NOTE BOOK NO.	PLOTTED		
	TEMPLATE		
	AREAS CHECKED		



FILE NAME = c:\pw_work\pwwork\renkesr\0292974\0205212-sh-xsh.tdgn

USER NAME = renkesr
 PLOT SCALE = 10,0000' / in.
 PLOT DATE = Tue May 01 07:06:10 2012

DESIGNED -
 DRAWN -
 CHECKED -
 DATE -

REVISED -
 REVISED -
 REVISED -
 REVISED -

**STATE OF ILLINOIS
 DEPARTMENT OF TRANSPORTATION**

I-88

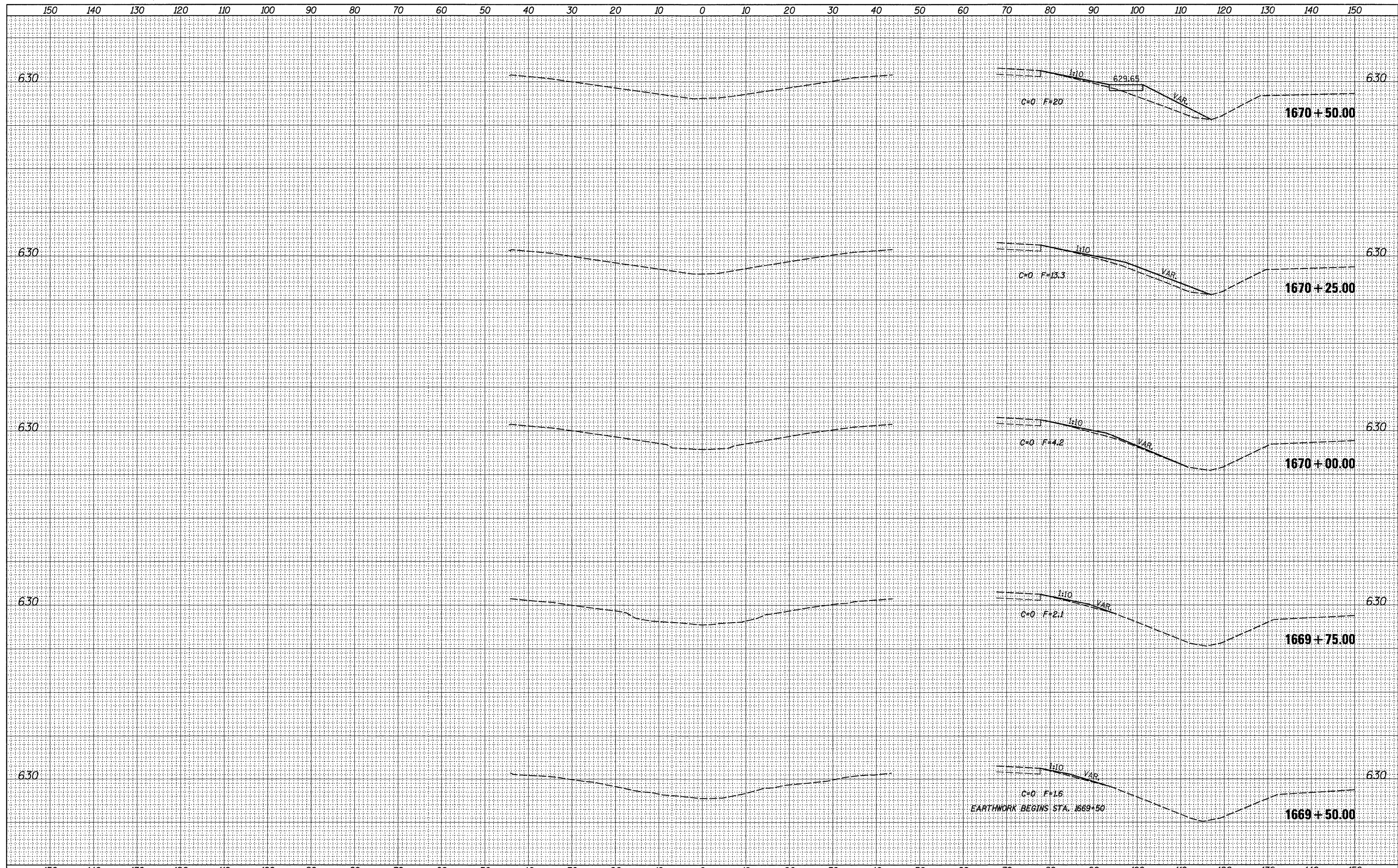
SCALE: SHEET OF SHEETS STA. 1110+75.00 TO STA. 1110+75.00

F.A.I. RTE.	SECTION	COUNTY	TOTAL SHEETS	SHEET NO.
*	D2 SAFETY 2012-2	**	151	148
CONTRACT NO. 64H77				

ILLINOIS FED. AID PROJECT
 * 74, 80, 88 & 280
 ** HENRY / ROCK ISLAND / WHITESIDE

FINAL SURVEY SURVEYED _____ BY _____ DATE _____
 PLOTTED _____
 NOTE BOOK _____
 AREAS CHECKED _____
 NO. _____

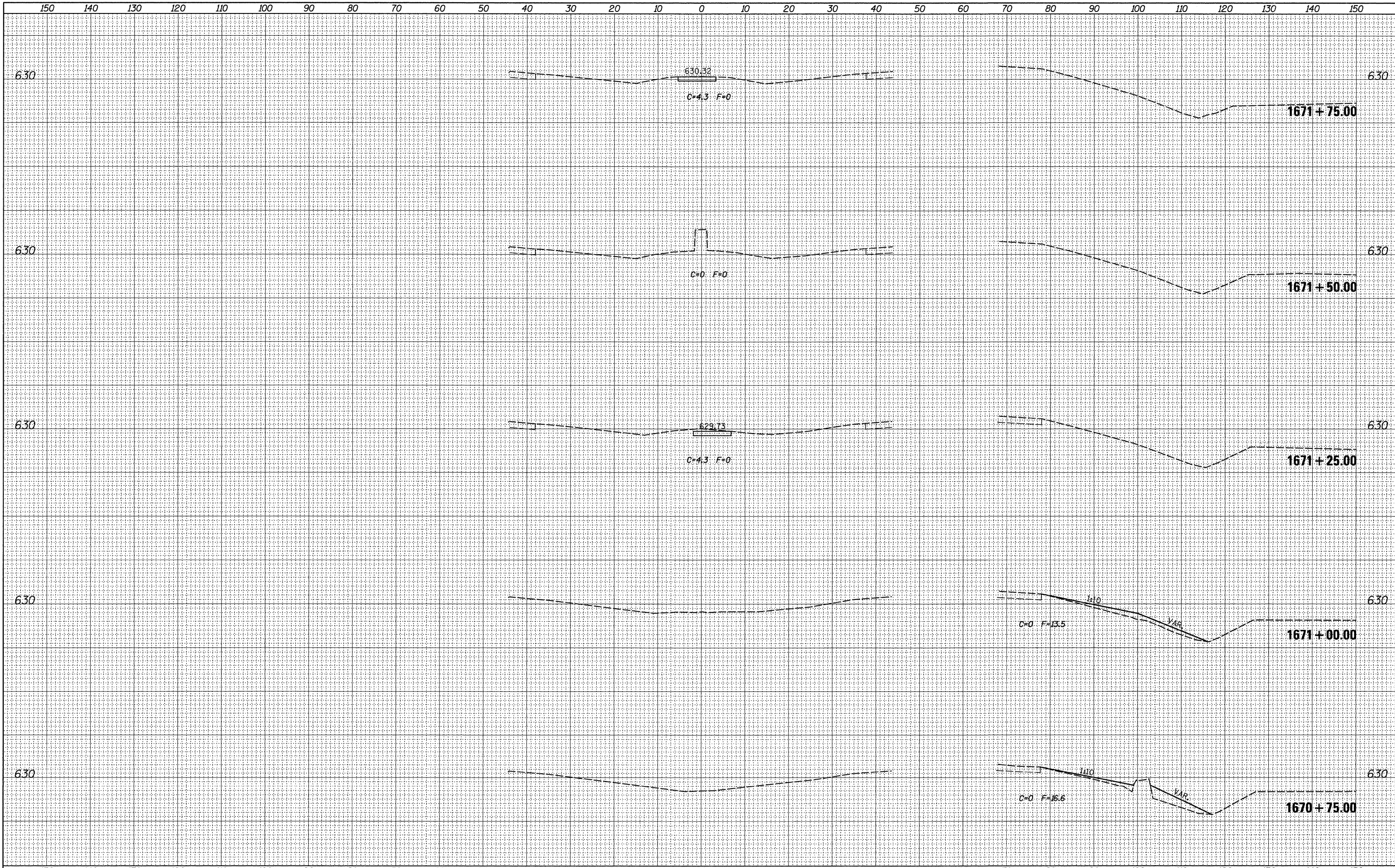
ORIGINAL SURVEY SURVEYED _____ BY _____ DATE _____
 PLOTTED _____
 NOTE BOOK _____
 AREAS CHECKED _____
 NO. _____



FILE NAME =	USER NAME = renkesw	DESIGNED -	REVISED -	STATE OF ILLINOIS DEPARTMENT OF TRANSPORTATION	I-88	SCALE:	SHEET	OF	SHEETS	STA. 1669+50.00	TO STA. 1670+50.00	F.A.I. RTE.	SECTION	COUNTY	TOTAL SHEETS	SHEET NO.
os:\pw_work\pxidot\renkesw\d0292974\0205212-sh-xssh.dgn		DRAWN -	REVISED -			*	D2 SAFETY 2012-2	**	151	149	ILLINOIS FED. AID PROJECT					
PLOT SCALE = 10.0000' / in.		CHECKED -	REVISED -			CONTRACT NO. 64H77			* 74, 80, 88 & 280							
PLOT DATE = Tue May 01 07:08:11 2012		DATE -	REVISED -			** USURY / ROCK ISLAND / WHITEOAK										

FINAL SURVEY SURVEYED BY DATE
 PLOTTED DATE
 NOTE BOOK NO.
 AREAS CHECKED

ORIGINAL SURVEY SURVEYED BY DATE
 PLOTTED DATE
 NOTE BOOK NO.
 AREAS CHECKED



FILE NAME =	USER NAME = renkesrw	DESIGNED -	REVISED -	STATE OF ILLINOIS DEPARTMENT OF TRANSPORTATION	I-88	SCALE:	SHEET	OF	SHEETS	STA. 1670+75.00	TO STA. 1671+75.00	F.A.I. RTE.	SECTION	COUNTY	TOTAL SHEETS	SHEET NO.	
cs:\pw_work\pwidot\renkesrw\d0292974\0205212-sh	xeshldgn	DRAWN -	REVISED -			* D2 SAFETY 2012-2	**	151	150	ILLINOIS FED. AID PROJECT		CONTRACT NO. 64H77					
PLOT SCALE = 10.0000' / in.		CHECKED -	REVISED -														
PLOT DATE = Tue May 01 07:08:12 2012		DATE -	REVISED -														

* 74, 80, 88 & 280
 ** HENRY / ROCK ISLAND / WHITESIDE

