

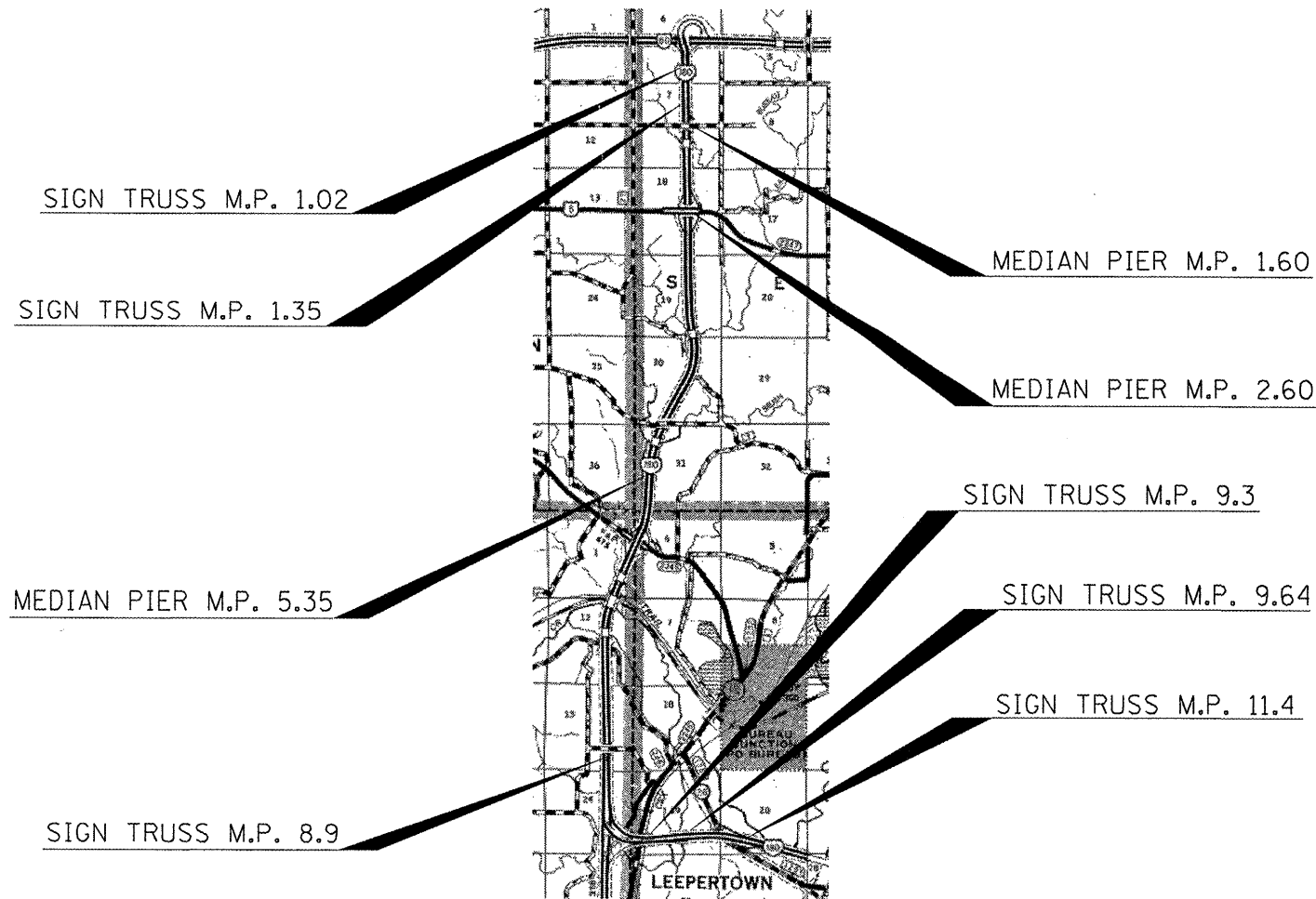
INDEX OF SHEETS

1. COVER SHEET
2. GENERAL NOTES, STANDARDS & COMMITMENTS
3. SUMMARY OF QUANTITIES
4. SCHEDULES OF QUANTITIES
5. GENERAL ATTENUATOR GRADING DETAIL
6. I-180 CRASH ATTENUATOR LAYOUT
7. CADD DETAILS
8. CRASHWALL EXTENSION DETAILS
- 9-13. CROSS-SECTIONS MM 1.02
- 14-18. CROSS-SECTIONS MM 1.35
- 19-23. CROSS-SECTIONS MM 1.60
- 24-28. CROSS-SECTIONS MM 2.60
- 29-33. CROSS-SECTIONS MM 5.35
- 34-38. CROSS-SECTIONS MM 8.9
- 39-43. CROSS-SECTIONS MM 9.3
- 44-48. CROSS-SECTIONS MM 9.64
- 49-53. CROSS-SECTIONS MM 11.4

STATE OF ILLINOIS
DEPARTMENT OF TRANSPORTATION
DIVISION OF HIGHWAYS
**PROPOSED
HIGHWAY PLANS**

FAI 180 ROUTE (I-180)
SECTION D3 IMPACT ATTENUATORS 2012-1
PROJECT: *HSIP-180-7(028)001*
INSTALL IMPACT ATTENUATORS
BUREAU COUNTY

C-93-074-12

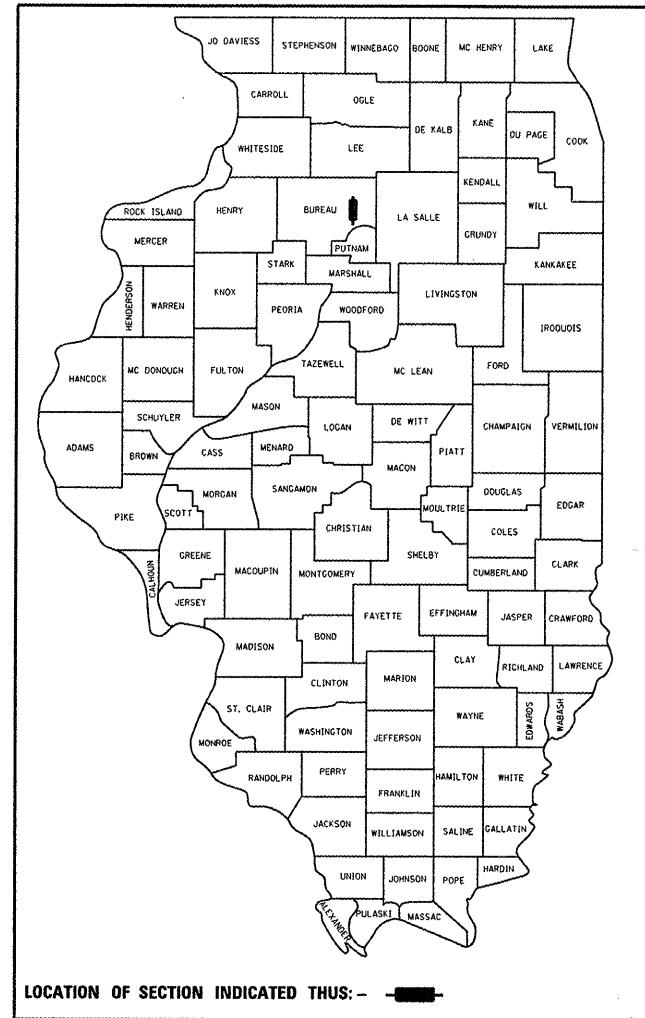


GROSS LENGTH = 60192 FT. = 11.4 MILE
NET LENGTH = 4500 FT. = .85 MILE

F.A.I. RTE.	SECTION	COUNTY	TOTAL SHEETS	SHEET NO.
180		BUREAU	53	1
		ILLINOIS	CONTRACT NO. 66B98	

* IMPACT ATTENUATORS 2012-1

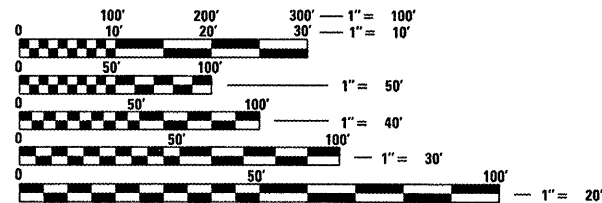
D93-040-12



LOCATION OF SECTION INDICATED THUS: — —

HIGHWAY CLASSIFICATION: INTERSTATE

2012 ADT 3250
SU 125 MU 425 PC 2700



FULL SIZE PLANS HAVE BEEN PREPARED USING STANDARD ENGINEERING SCALES. REDUCED SIZED PLANS WILL NOT CONFORM TO STANDARD SCALES. IN MAKING MEASUREMENTS ON REDUCED PLANS, THE ABOVE SCALES MAY BE USED.

J.U.L.I.E.
JOINT UTILITY LOCATION INFORMATION FOR EXCAVATION
1-800-892-0123
OR 811

PROJECT ENGINEER : JOE KANNEL
PROJECT MANAGER : SCOTT A. FERGUSON

CONTRACT NO. 66B98

STATE OF ILLINOIS
DEPARTMENT OF TRANSPORTATION
DIVISION OF HIGHWAYS

SUBMITTED *March 30 2012*
Eric S. Thevkaldeeman
DEPUTY DIRECTOR OF HIGHWAYS, REGION ENGINEER

May 11 2012
John D. Baranelli, P.E.
ENGINEER OF DESIGN AND ENVIRONMENT

May 11 2012
William R. Freyler
DIRECTOR OF HIGHWAYS, CHIEF ENGINEER

PRINTED BY THE AUTHORITY
OF THE STATE OF ILLINOIS

GENERAL NOTES

FOR STABILIZATION, ALL TYPE III BARRICADES SHALL REQUIRE A MINIMUM OF FOUR SAND BAGS PER BARRICADE.

SEEDING SHALL NOT BE PERMITTED AT ANY TIME WHEN THE GROUND IS FROZEN, WET, OR IN AN UNTILLABLE CONDITION. LOCATIONS TO BE SEEDED WILL BE DETERMINED BY THE ENGINEER.

THE FINISHED EARTHWORK SHALL HAVE A VEGETATION SUSTAINING SOIL COVERING THE TOP FOUR INCHES (100 MILLIMETERS) IN AREAS TO BE SEEDED OR SODDED. THE VEGETATION SUSTAINING SOIL REQUIRED WILL NOT BE PAID FOR SEPARATELY BUT SHALL BE INCLUDED IN THE COST OF FURNISHED EXCAVATION.

ALL ELEVATIONS REFERRING TO U.S.G.S. MEAN SEA LEVEL DATUM.

ABANDONED UNDERGROUND UTILITIES THAT CONFLICT WITH CONSTRUCTION SHALL BE DISPOSED OF OUTSIDE THE LIMITS OF THE RIGHT OF WAY ACCORDING TO ARTICLE 202.03 OF THE STANDARD SPECIFICATIONS AND AS DIRECTED BY THE ENGINEER. THIS WORK WILL NOT BE PAID FOR SEPARATELY, BUT SHALL BE INCLUDED IN THE COST OF EARTH EXCAVATION.

ANY REFERENCE TO A STANDARD IN THESE PLANS SHALL BE INTERPRETED TO MEAN THE EDITION AS INDICATED BY THE SUBNUMBER SHOWN IN THE LIST OF STANDARDS OR THE COPY INCLUDED IN THESE PLANS.

THE FOLLOWING RATES OF APPLICATION HAVE BEEN USED IN CALCULATING PLAN QUANTITIES:

AGGREGATE DITCH CHECKS	5	TONS AGGREGATE
------------------------	---	----------------

ALL DAMAGE TO DEPARTMENT OWNED UNDERGROUND FACILITIES, CAUSED BY THE CONTRACTOR SHALL BE REPAIRED TO THE SATISFACTION OF THE DEPARTMENT AT THE CONTRACTOR'S EXPENSE. THIS SHALL INCLUDE ALL TEMPORARY REPAIRS REQUIRED TO KEEP THE FACILITY OPERATIONAL WHILE MATERIAL IS BEING OBTAINED TO MAKE PERMANENT REPAIRS. SPLICING OF ELECTRIC CABLE SHALL NOT BE ALLOWED. ELECTRIC CABLE SHALL BE REPLACED FROM POLE TO POLE OR CONTROLLER.

THE WORK REQUIRED TO CONNECT ANY SEWER TO AN EXISTING DRAINAGE STRUCTURE OR PIPE WILL NOT BE PAID FOR SEPARATELY, BUT SHALL BE CONSIDERED AS INCLUDED IN THE CONTRACT UNIT PRICE BID FOR THE SEWER ITEMS.

MEMBERS OF JULIE KNOWN TO BE WITHIN THE LIMITS OF THE IMPROVEMENT ARE:

NON-MEMBERS OF JULIE KNOWN TO BE WITHIN THE LIMITS OF THE IMPROVEMENT ARE:

THE CONTRACTOR SHALL CONTACT JULIE AT LEAST 48 HOURS PRIOR TO EXCAVATION TO DETERMINE WHICH UTILITIES ARE IN THE AREA.

LIST OF ILLINOIS DOT HIGHWAY STANDARDS

000001-06	STANDARD SYMBOLS, ABBREVIATIONS AND PATTERNS
001001-02	AREAS OF REINFORCEMENT BARS
001006	DECIMAL OF AN INCH AND OF A FOOT
280001-06	TEMPORARY EROSION CONTROL SYSTEMS
542401-01	METAL END SECTION FOR PIPE CULVERTS
630001-10	STEEL PLATE BEAM GUARDRAIL
630201-06	PCC/HMA STABILIZATION AT STEEL PLATE BEAM GUARDRAIL
630301-05	SHOULDER WIDENING FOR TYPE 1 (SPECIAL) GUARDRAIL TERMINALS
631011-08	TRAFFIC BARRIER TERMINAL, TYPE 2
643001	SAND MODULE IMPACT ATTENUATORS
635006-03	REFLECTOR AND TERMINAL MARKER PLACEMENT
635011-02	REFLECTOR MARKER AND MOUNTING DETAILS
701011-02	OFF-ROAD MOVING OPERATIONS 2L, 2W, DAY ONLY
701106-02	OFF-ROAD OPERATIONS, MULTILANE, MORE THAN 15' (4.5 m) AWAY
701426-04	LANE CLOSURE, MULTILANE INTERMITTENT OR MOVING OPERATION, FOR SPEEDS **@ 45 MPH
701901-02	TRAFFIC CONTROL DEVICES

COMMITMENTS

ALL EXCESS EARTH EXCAVATION SHALL REMAIN IN LOCATION OF EARTH WORK.

STATE OF ILLINOIS
DEPARTMENT OF TRANSPORTATION
DISTRICT THREE

PREPARED BY: *Tom Beaman*
DISTRICT STUDIES & PLANS ENGINEER

DATE: 3-30-12

EXAMINED BY: *[Signature]*
DISTRICT CONSTRUCTION ENGINEER

[Signature]
DISTRICT MATERIALS ENGINEER

[Signature]
DISTRICT OPERATIONS ENGINEER

FILE NAME =	USER NAME = fergusonss	DESIGNED -	REVISED -	STATE OF ILLINOIS DEPARTMENT OF TRANSPORTATION	GENERAL NOTES, STANDARDS, AND SIGNATURE BLOCK	F.A. RTE.	SECTION	COUNTY	TOTAL SHEETS	SHEET NO.
ca:\pw_work\puidot\fergusonss\d0291012\0366898-sht-cover.dgn	DRAWN -	REVISED -	180			D3 IMPACT ATTENUATOR 2012-1	BUREAU	53	2	
PLOT SCALE = 100.0000' / 1"	CHECKED -	REVISED -	CONTRACT NO. 66898							
PLOT DATE = 3/30/2012	DATE -	REVISED -	ILLINOIS FED. AID PROJECT							
						SCALE:	SHEET NO.	OF SHEETS	STA.	TO STA.

90% FED.
10% STATE

SUMMARY OF QUANTITIES		CONSTR. CODE	
		BUREAU COUNTY ROADWAY 0021 RURAL	UNIT
CODE NO.	ITEM	UNIT	
20200100	EARTH EXCAVATION	CU YD	86
20400800	FURNISHED EXCAVATION	CU YD	2279
25000210	SEEDING, CLASS 2A	ACRE	6.6
25000400	NITROGEN FERTILIZER NUTRIENT	POUND	594
25000500	PHOSPHORUS FERTILIZER NUTRIENT	POUND	594
25000600	POTASSIUM FERTILIZER NUTRIENT	POUND	594
25100630	EROSION CONTROL BLANKET	SQ YD	32004
28000250	TEMPORARY EROSION CONTROL SEEDING	POUND	657
28000305	TEMPORARY DITCH CHECKS	FOOT	108
28000400	PERIMETER EROSION BARRIER	FOOT	4500
28000500	INLET AND PIPE PROTECTION	EACH	2
31101200	SUBBASE GRANULAR MATERIAL, TYPE B 4"	SQ YD	660
50300225	CONCRETE STRUCTURES	CU YD	10.5
50800205	REINFORCEMENT BARS, EPOXY COATED	POUND	930
60100060	CONCRETE HEADWALLS FOR PIPE DRAINS	EACH	2
63000003	STEEL PLATE BEAM GUARDRAIL, TYPE A, 9 FOOT POSTS	FOOT	287.5
63100045	TRAFFIC BARRIER TERMINAL, TYPE 2	EACH	1
63100169	TRAFFIC BARRIER TERMINAL, TYPE 1 (SPECIAL) FLARED	EACH	1
64300450	IMPACT ATTENUATORS (NON-REDIRECTIVE), TEST LEVEL 3	EACH	18
64301090	ATTENUATOR BASE	SQ YD	492
X6015000	REMOVE CONCRETE HEADWALLS FOR PIPE DRAINS	EACH	2
67100100	MOBILIZATION	L SUM	1
70106800	CHANGEABLE MESSAGE SIGN	CALMO	2
Z0005216	HOT-MIX ASPHALT STABILIZATION 6" AT STEEL PLATE BEAM GUARD RAIL	SO YD	232.4

FILE NAME =	USER NAME = Fergusonse	DESIGNED -	REVISED -
et:\pwwork\pwwork\Fergusonse\0291012\0291012-03\66898-sh1-500.dgn		DRAWN -	REVISED -
		CHECKED -	REVISED -
		DATE -	REVISED -

STATE OF ILLINOIS
DEPARTMENT OF TRANSPORTATION

SUMMARY OF QUANTITIES

SCALE: SHEET NO. OF SHEETS STA. TO STA.

F.A. RTE.	SECTION	COUNTY	TOTAL SHEETS	SHEET NO.
180	03 IMPACT ATTENUATOR 2012-1	BUREAU	53	3
CONTRACT NO. 66898				
ILLINOIS FED. AID PROJECT				

Rev.

IMPACT ATTENUATOR SCHEDULE					
LOCATION			ATTENUATOR	SUBBASE	IMPACT ATTENUATORS (NON-REDIRECTIVE), TEST LEVEL 3
			BASE	GRANULAR MAT, TY. B 4"	
NO.	MP	STRUCTURE NO.	SO YD	SO YD	EACH
BUREAU COUNTY					
1	1.02	MEDIAN SIGN TRUSS	55	73	2.0
2	1.35	MEDIAN SIGN TRUSS	55	73	2.0
3	1.6	PIER	55	73	2.0
4	2.6	PIER	55	73	2.0
5	5.35	PIER	55	73	2.0
6	8.9	MEDIAN SIGN TRUSS	55	73	2.0
7	9.3	PIER	55	73	2.0
8	9.64	MEDIAN SIGN TRUSS	55	73	2.0
9	11.4	MEDIAN SIGN TRUSS	55	73	2.0
TOTALS			492	660	18

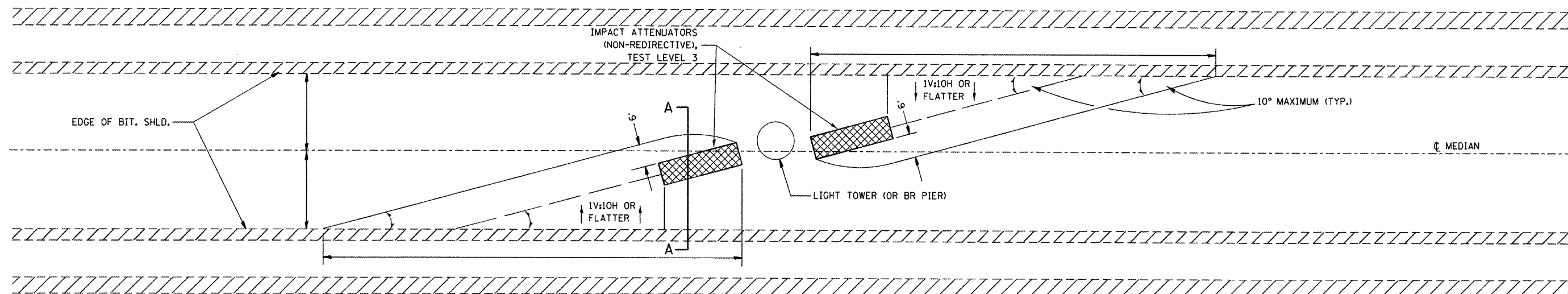
SEEDING AND EROSION CONTROL											
LOCATION			SQ YD	NITROGEN	PHOSPHORUS	POTASSIUM	EROSION	TEMPORARY	TEMPORARY	PERIMETER	
				FERTILIZER	FERTILIZER	FERTILIZER	CONTROL	EROSION CONTROL	DITCH	EROSION	
NO.	MP	STRUCTURE NO.	ACRE	NUTRIENT POUND	NUTRIENT POUND	NUTRIENT POUND	BLANKET SQ YD	SEEDING POUND	CHECKS FOOT	BARRIER FOOT	
BUREAU COUNTY											
1	1.02	MEDIAN SIGN TRUSS	3556	0.73	66	66	66	3556	73	12	500
2	1.35	MEDIAN SIGN TRUSS	3556	0.73	66	66	66	3556	73	12	500
3	1.6	PIER	3556	0.73	66	66	66	3556	73	12	500
4	2.6	PIER	3556	0.73	66	66	66	3556	73	12	500
5	5.35	PIER	3556	0.73	66	66	66	3556	73	12	500
6	8.9	MEDIAN SIGN TRUSS	3556	0.73	66	66	66	3556	73	12	500
7	9.3	PIER	3556	0.73	66	66	66	3556	73	12	500
8	9.64	MEDIAN SIGN TRUSS	3556	0.73	66	66	66	3556	73	12	500
9	11.4	MEDIAN SIGN TRUSS	3556	0.73	66	66	66	3556	73	12	500
TOTALS				6.6	594	594	594	32004	657	108	4500

EARTHWORK SCHEDULE						
LOCATION			EARTH EXCAVATION (CUTS) CU YD	EARTH EXCAVATION ADJ FOR SHRINKAGE 25% CU YD	EMBANKMENT (FILLS) CU YD	(FURNISHED EX.) EARTHWORK BALANCE WASTE (+) OR SHORTAGE (-) CU YD
						PAY ITEM
BUREAU COUNTY						
1	1.02	MEDIAN SIGN TRUSS	19.4	14.5	310.3	-295.8
2	1.35	MEDIAN SIGN TRUSS	12.1	9.1	176.3	-167.2
3	1.6	PIER	10.3	7.7	95.3	-87.6
4	2.6	PIER	0.0	0.0	133.0	-133.0
5	5.35	PIER	2.5	1.9	152.0	-150.1
6	8.9	MEDIAN SIGN TRUSS	2.5	1.9	402.5	-400.6
7	9.3	PIER	35.9	26.9	46.3	-19.4
8	9.64	MEDIAN SIGN TRUSS	0.0	0.0	646.0	-646.0
9	11.4	MEDIAN SIGN TRUSS	3.5	2.6	382.6	-380.0
TOTALS			86.2			-2279.7
			PAY ITEM			PAY ITEM

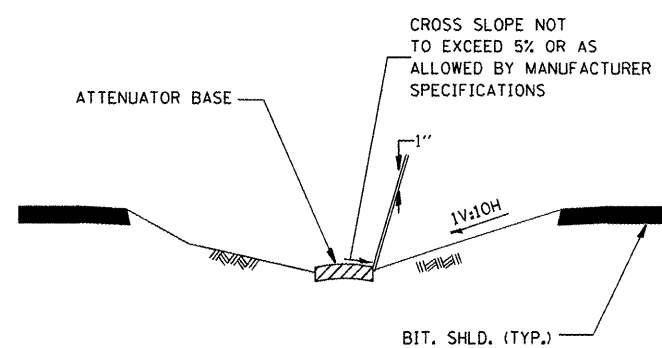
CRASHWALL EXTENSIONS				
LOCATION			CONCRETE STRUCTURES CU YD	REINFORCEMENT BARS
				EPOXY COATED POUND
BUREAU COUNTY				
1	1.02	MEDIAN SIGN TRUSS		
2	1.35	MEDIAN SIGN TRUSS		
3	1.6	PIER		
4	2.6	PIER	7.4	760
5	5.35	PIER		
6	8.9	MEDIAN SIGN TRUSS		
7	9.3	PIER		
8	9.64	MEDIAN SIGN TRUSS		
9	11.4	MEDIAN SIGN TRUSS		
TOTALS			7.4	760

GENERAL NOTES

1. THE 10:1 SLOPE CONTROLS NOSE OF ATTENUATOR BASE ELEVATION.
2. ATTENUATOR BASE GRADE PARALLELS EDGE OF PAVEMENT GRADE.
3. SLOPE ADJACENT TO ATTENUATOR BASE SHALL BE 10:1 OR FLATTER.



IMPACT ATTENUATOR LAYOUT AND GRADING PLAN



SECTION A - A

NOTE:

ATTENUATOR BASE SHALL BE PER MANUFACTURER SPECIFICATIONS EXCEPT SAND MODULE SYSTEMS SHALL HAVE THE FOLLOWING ADDITIONAL REQUIREMENTS:

1. ATTENUATOR BASE SHALL PROVIDE A 1' BUFFER ALONG THE SIDES AND FRONT OF THE ARRAY.
2. SAND MODULE SYSTEMS SHALL BE PLACED ON A CONCRETE BASE
3. ALL EARTH EXCAVATION MATERIAL MUST BE DISTRIBUTED ON-SITE AT EACH LOCATION. THE CONTRACTOR IS NOT ALLOWED TO HAUL ANY MATERIAL AWAY.

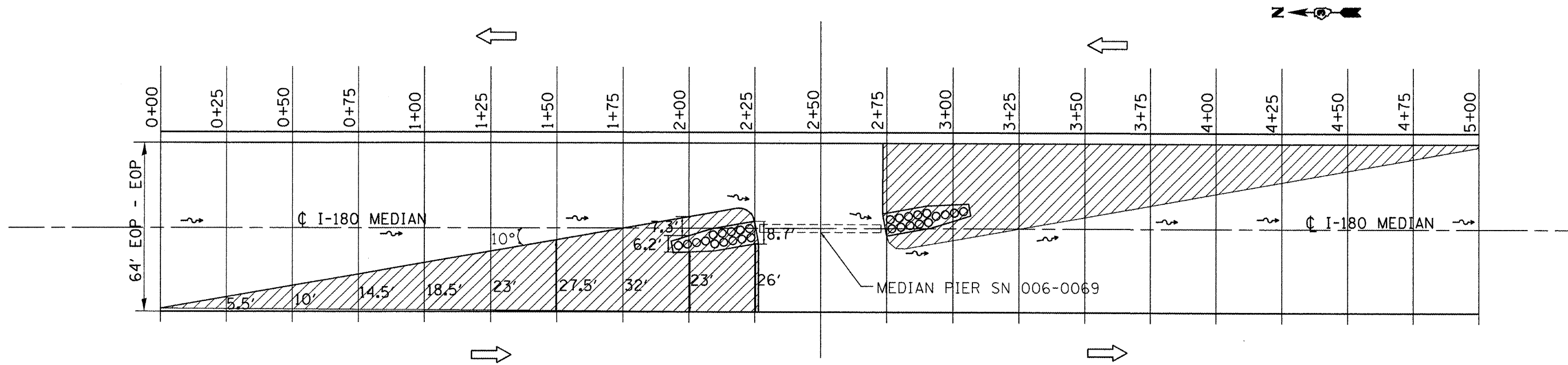
FILE NAME =	USER NAME = fergusonae	DESIGNED -	REVISED -
c:\pwork\p1dot\fergusoea\0291012\036898-sht-details.dgn		DRAWN -	REVISED -
		CHECKED -	REVISED -
		DATE -	REVISED -

**STATE OF ILLINOIS
DEPARTMENT OF TRANSPORTATION**


GENERAL ATTENUATOR GRADING DETAIL

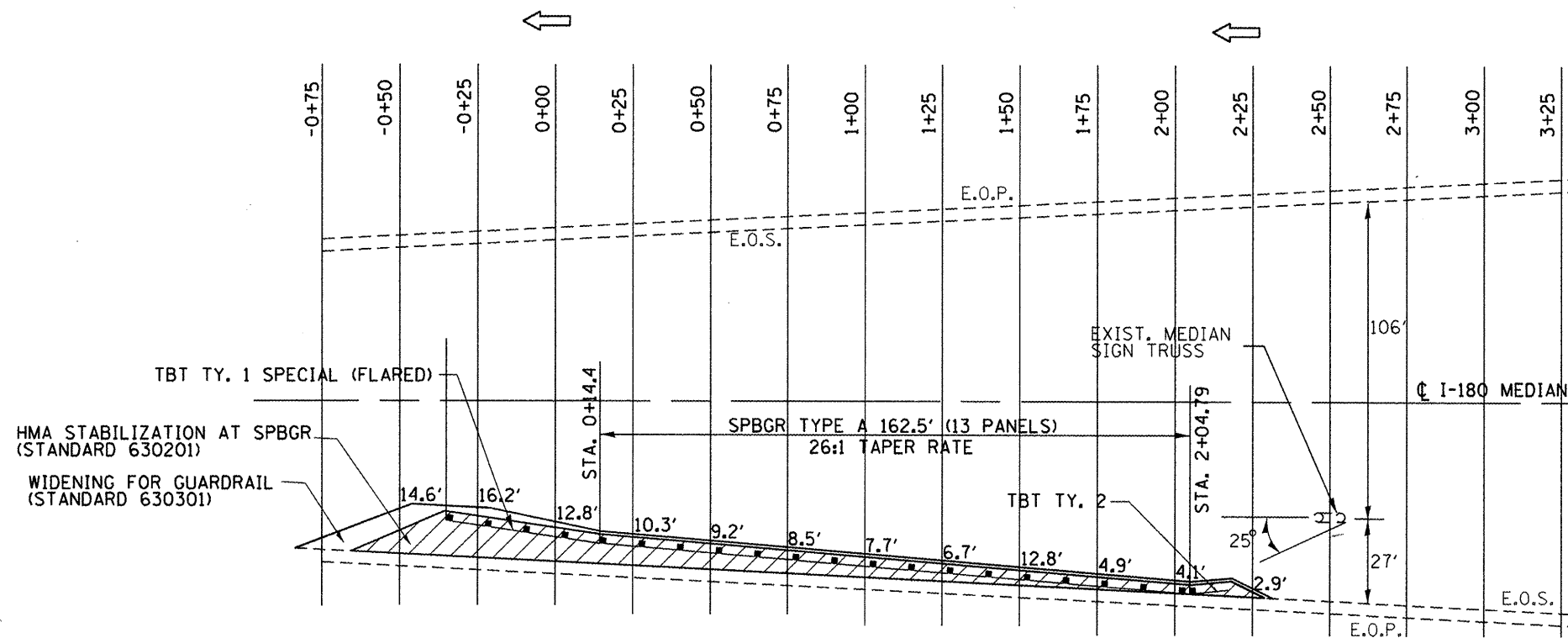
SCALE: SHEET NO. OF SHEETS STA. TO STA.

F.A.I. RTE.	SECTION	COUNTY	TOTAL SHEETS	SHEET NO.
180	D3 IMPACT ATTENUATOR 2012-1	BUREAU	59	5
ILLINOIS FED. AID PROJECT			CONTRACT NO. 66898	



MEDIAN PIER SN 006-0069 I-180 MP 2.60

NOTE: OFFSETS REFLECT THE MIN. LENGTH REQUIRED FOR A 10:1 SLOPE  FURNISHED EX. AFTER WHICH 6:1 SLOPE IS THE MIN. POLICY SLOPE



SIGN TRUSS I-180 MP 9.64

NOTE: OFFSETS REFLECT THE DISTANCE FROM E.O.S. TO EDGE OF WIDENING

FILE NAME =	USER NAME = fergusonse	DESIGNED -	REVISED -
c:\pwork\pudat\fergusonse\0291012\036698-ahh-detail1.dgn		DRAWN -	REVISED -
PLOT SCALE = 100.0000' / 1"		CHECKED -	REVISED -
PLOT DATE = 3/29/2012		DATE -	REVISED -

STATE OF ILLINOIS
DEPARTMENT OF TRANSPORTATION

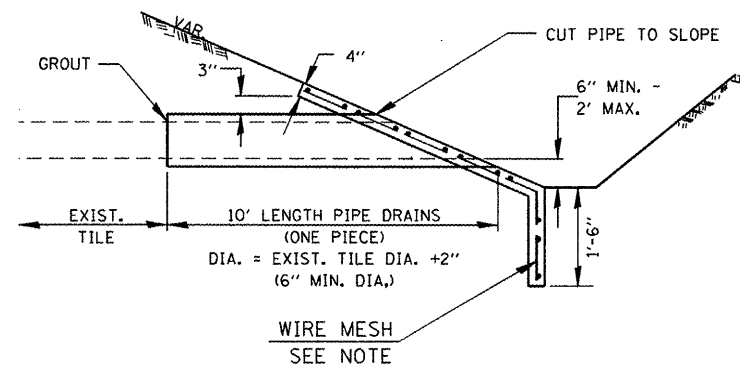
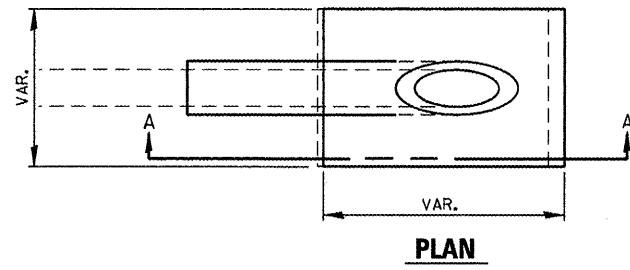
I-180 CRASH ATTENUATOR LAYOUT

SCALE: SHEET OF SHEETS STA. TO STA.

F.A. RTE.	SECTION	COUNTY	TOTAL SHEETS	SHEET NO.
180	D3 IMPACT ATTENUATOR 2012-1	BUREAU	53	6
CONTRACT NO. 66B98			ILLINOIS FED. AID PROJECT	

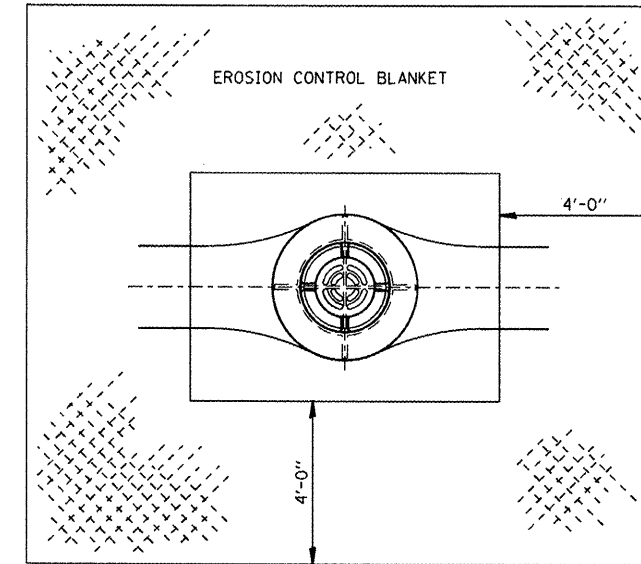
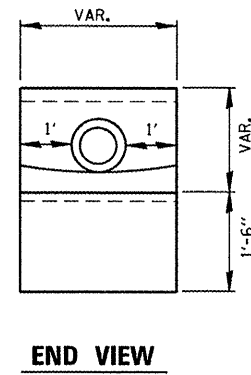
NOTES

1. ANY FIELD TILE OUTLET INTO A DITCH SHALL HAVE A HEADWALL BUILT IN ACCORDANCE WITH THIS DETAIL.
2. COST OF FURNISHING AND INSTALLING WIRE MESH SHALL BE INCLUDED IN THE CONTRACT UNIT PRICE PER CUBIC YARD FOR MISCELLANEOUS CONCRETE. WIRE MESH TO WEIGH NOT LESS THAN 58# PER 100 SQ. FT.

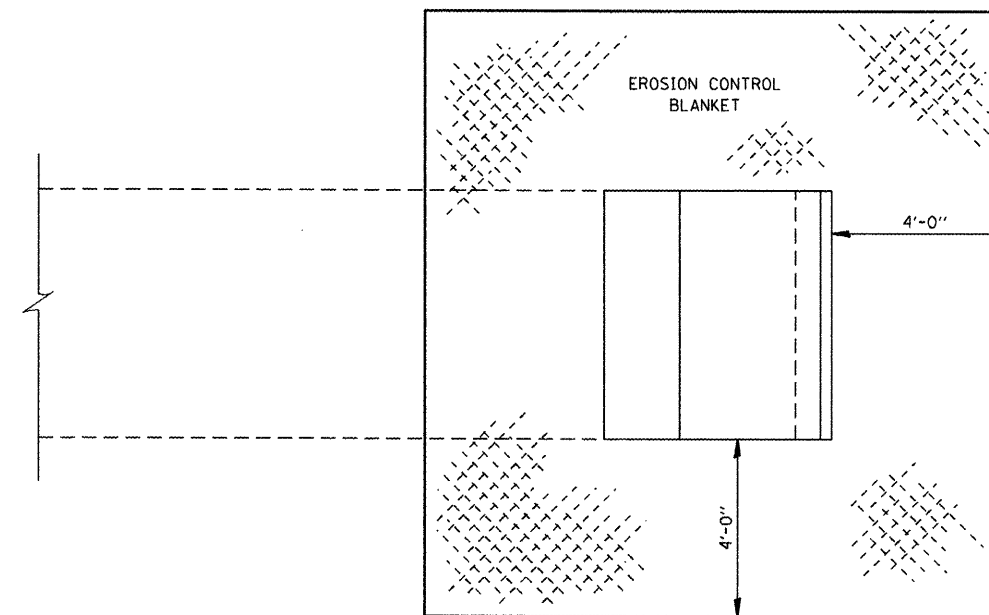


SECTION A-A

PIPE DRAINS & CONCRETE HEADWALLS



**EROSION CONTROL BLANKET
AT MEDIAN INLET STD. 604101 OR STD. 640106**



**EROSION CONTROL BLANKET AT PRECAST
BOX CULVERT END SECTIONS**

FILE NAME =	USER NAME = fergusonse	DESIGNED -	REVISED -
es:\pwwork\pwwork\fergusonse\0291012\066898-shr-details.dgn		DRAWN -	REVISED -
	PLOT SCALE = 100.0000' / in.	CHECKED -	REVISED -
	PLOT DATE = 3/29/2012	DATE -	REVISED -

**STATE OF ILLINOIS
DEPARTMENT OF TRANSPORTATION**

CADD DETAILS

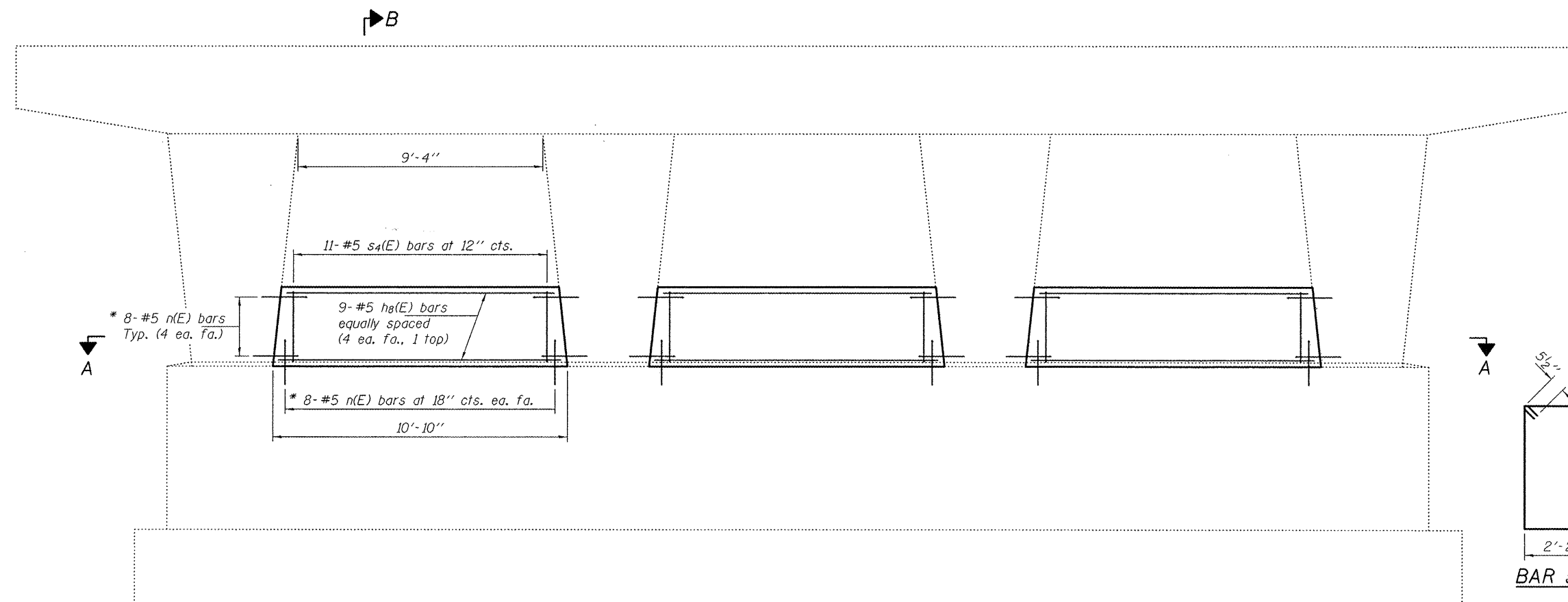
SCALE: SHEET NO. OF SHEETS STA. TO STA.

F.A. RTE.	SECTION	COUNTY	TOTAL SHEETS	SHEET NO.
180	03 IMPACT ATTENUATOR 2012-1	BUREAU	53	7
CONTRACT NO. 66B98			ILLINOIS FED. AID PROJECT	

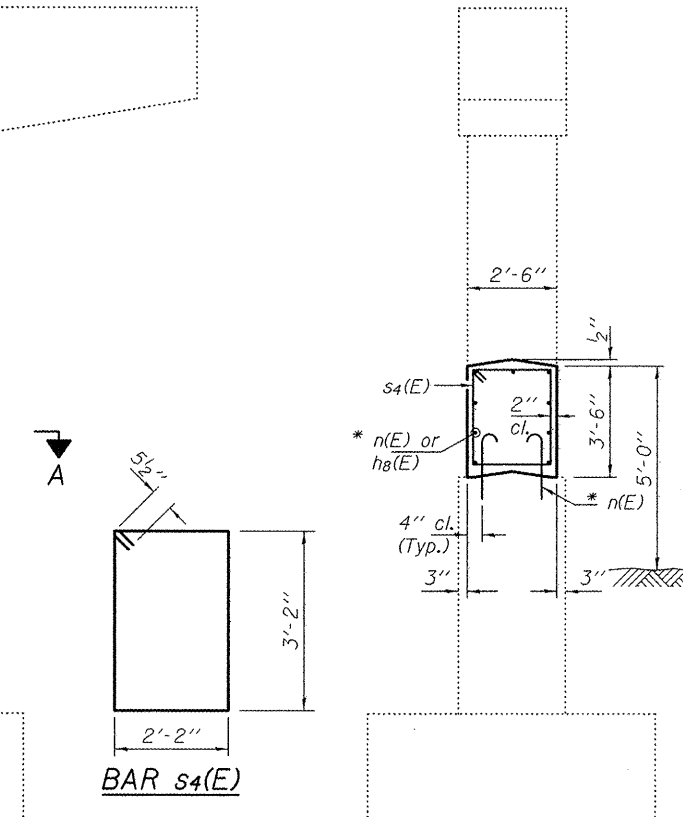
NOTES

The cost of epoxy grouting threaded rods shall be included with Reinforcement Bars, Epoxy Coated.

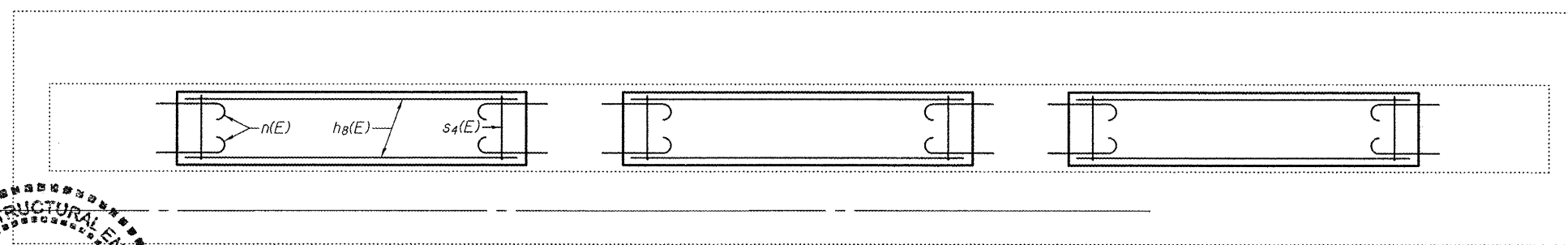
Plan dimensions and details relative to existing plans are subject to nominal construction variations. The Contractor shall field verify existing dimensions and details affecting new construction and make necessary approved adjustments prior to construction or ordering of materials. Such variations shall not be cause for additional compensation for a change in scope of the work, however, the Contractor will be paid for the quantity actually furnished at the unit price bid for the work. Reinforcement bars designated (E) shall be epoxy coated.



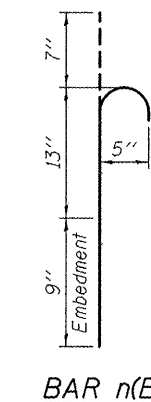
ELEVATION



SECTION B-B



SECTION A-A




BAR n(E)

* Epoxy grout n(E) bars in 9" min. holes according to Article 584 of the Standard Specifications.

BILL OF MATERIAL

Bar	No.	Size	Length	Shape
h8(E)	27	#5	10'-2"	—
n(E)	96	#5	2'-5"	⌋
s4(E)	33	#5	11'-7"	□
Concrete Structures			Cu. Yd.	10.5
Reinforcement Bars, Epoxy Coated			Pound	930



DESIGNED <i>DAB</i>	EXAMINED <i>David Carl Puzey</i>	DATE - <i>MAY 1, 2012</i>
CHECKED <i>VP</i>	PASSED <i>David Carl Puzey</i>	REVISED
DRAWN <i>baliva</i>	ACTING ENGINEER OF BRIDGES AND STRUCTURES	REVISED
CHECKED <i>DAB VP</i>		

**STATE OF ILLINOIS
DEPARTMENT OF TRANSPORTATION**

**PIER CRASHWALL EXTENSION
SN 006-0069**

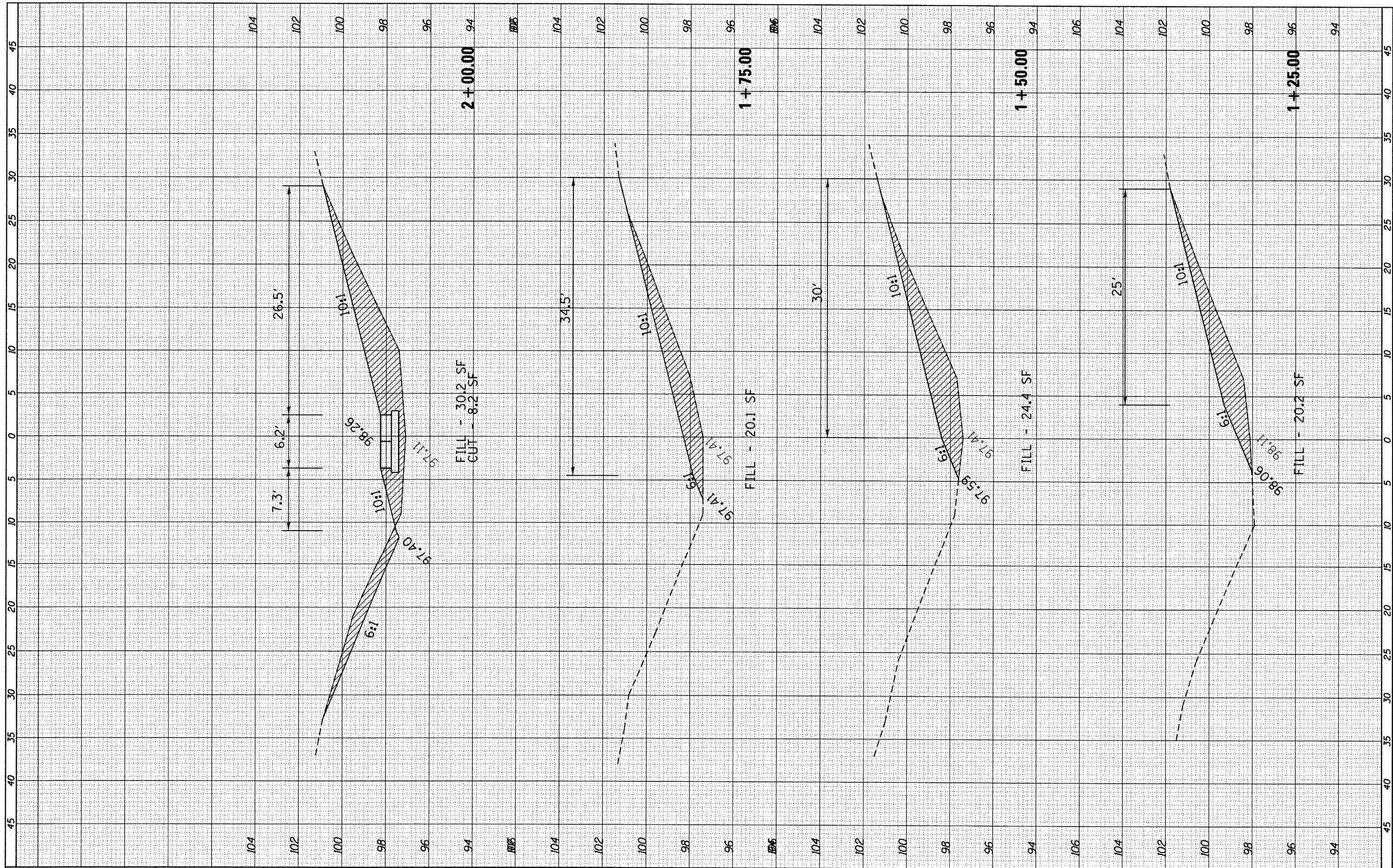
SHEET NO. 1 OF 1 SHEETS

F.A.I. RTE. 180	SECTION D3 IMPACT ATTENUATOR 2012-1	COUNTY LaSALLE	TOTAL SHEETS 53	SHEET NO. 8
			CONTRACT NO. 66B98	

ILLINOIS FED. AID PROJECT

FINAL SURVEY	SURVEYED	DATE
NOTE BOOK	PLOTTED	
NO.	TEMPERATURE	
	AREAS CHECKED	

ORIGINAL SURVEY	SURVEYED	DATE
NOTE BOOK	PLOTTED	
NO.	TEMPERATURE	
	AREAS CHECKED	



FILE NAME = c:\pwork\pwork\ferguson\0291012\0366998\ht-xsc102.dgn

USER NAME = ferguson
 PLOT SCALE = 10.0000' / in.
 PLOT DATE = 3/29/2012

DESIGNED -	REVISED -
DRAWN -	REVISED -
CHECKED -	REVISED -
DATE -	REVISED -

**STATE OF ILLINOIS
 DEPARTMENT OF TRANSPORTATION**

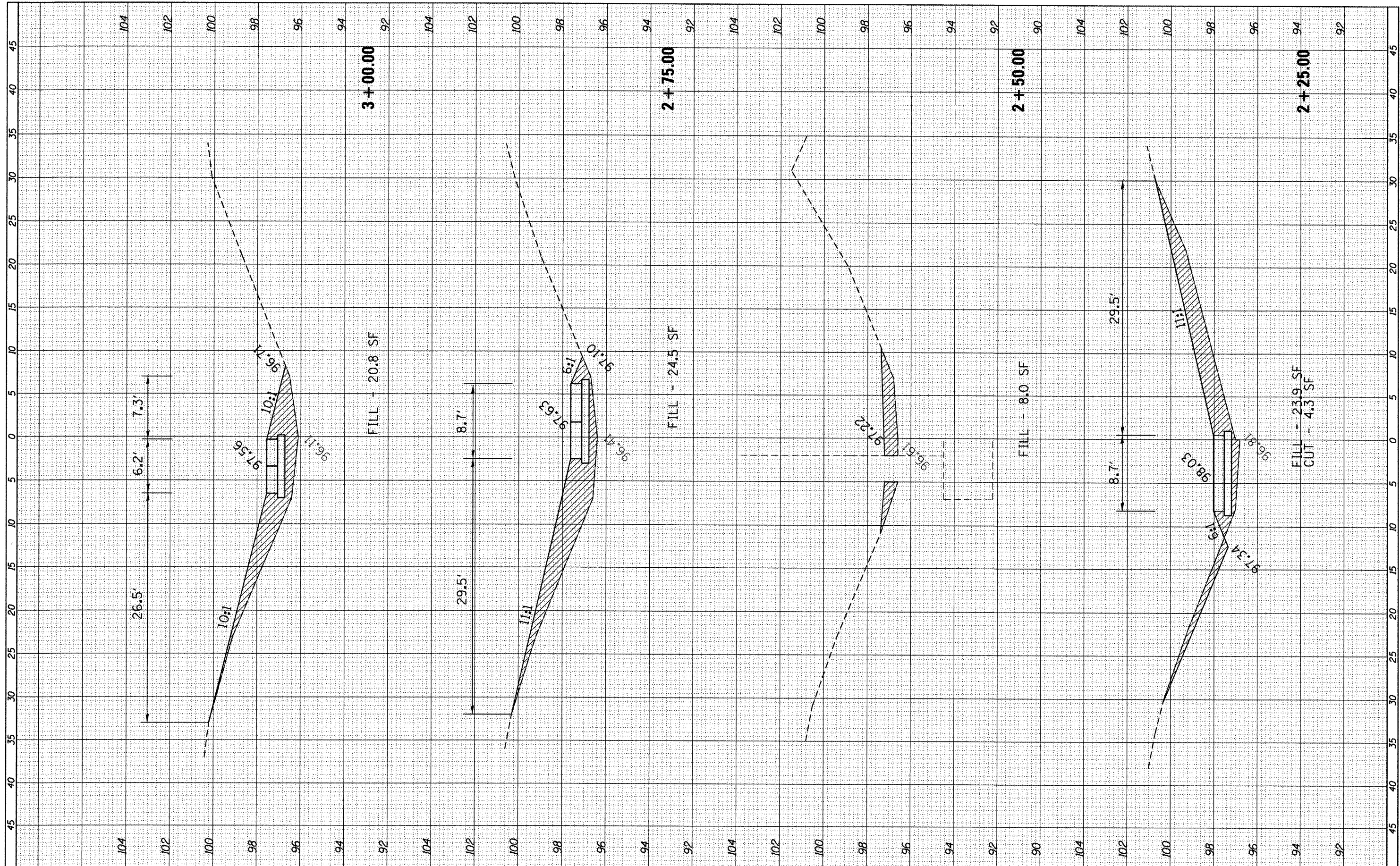
CROSS-SECTIONS MEDIAN TRUSS MM 1.02

SCALE: SHEET OF SHEETS STA. 1+25.00 TO STA. 2+00.00

F.A.I. RTE.	SECTION	COUNTY	TOTAL SHEETS	SHEET NO.
180	D3 IMPACT ATT. 2012-1	BUREAU	53	10
CONTRACT NO. 66B98				
ILLINOIS FED. AID PROJECT				

FINAL	SURVEYED	BY	DATE
SHEET	PLOTTED		
NO.	TEMPLATE		
	NO. BOOK		
	AREAS CHECKED		

ORIGINAL	SURVEYED	BY	DATE
SHEET	PLOTTED		
NO.	TEMPLATE		
	NO. BOOK		
	AREAS CHECKED		



FILE NAME =
 c:\pwork\puidat\ferguson\ad2291012\0366898

USER NAME = ferguson
 ht-xsc102.dgn
 PLOT SCALE = 10.0000' / in.
 PLOT DATE = 3/29/2012

DESIGNED -	REVISED -
DRAWN -	REVISED -
CHECKED -	REVISED -
DATE -	REVISED -

**STATE OF ILLINOIS
 DEPARTMENT OF TRANSPORTATION**

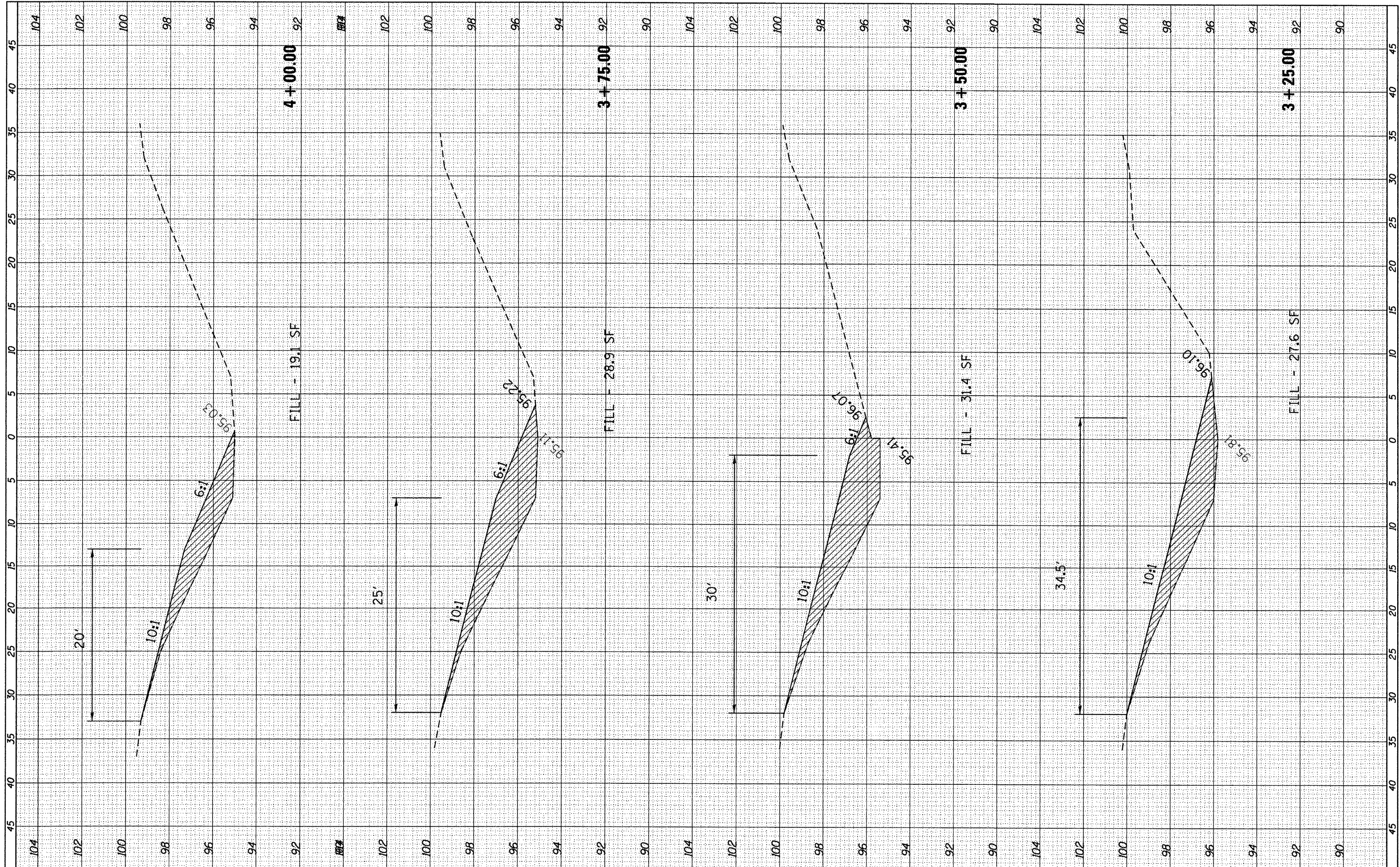
CROSS-SECTIONS MEDIAN TRUSS MM 1.02

SCALE: SHEET OF SHEETS STA. 2+25.00 TO STA. 3+00.00

F.A.I. RTE.	SECTION	COUNTY	TOTAL SHEETS	SHEET NO.
180	D3 IMPACT ATT. 2012-1	BUREAU	53	11
ILLINOIS FED. AID PROJECT			CONTRACT NO. 66898	

FINAL SURVEY	SURVEYED	BY	DATE
NOTE BOOK	PLOTTED		
NO.	TEMPLATE		
	AREAS CHECKED		

ORIGINAL SURVEY	SURVEYED	BY	DATE
NOTE BOOK	PLOTTED		
NO.	TEMPLATE		
	AREAS CHECKED		



FILE NAME = c:\paw\work\paw\dot\ferguson\40291012\0366898\ht-xsc102.dgn
 USER NAME = ferguson
 PLOT SCALE = 1/8" = 100'-0"
 PLOT DATE = 3/29/2012

DESIGNED -	REVISED -
DRAWN -	REVISED -
CHECKED -	REVISED -
DATE -	REVISED -

**STATE OF ILLINOIS
DEPARTMENT OF TRANSPORTATION**

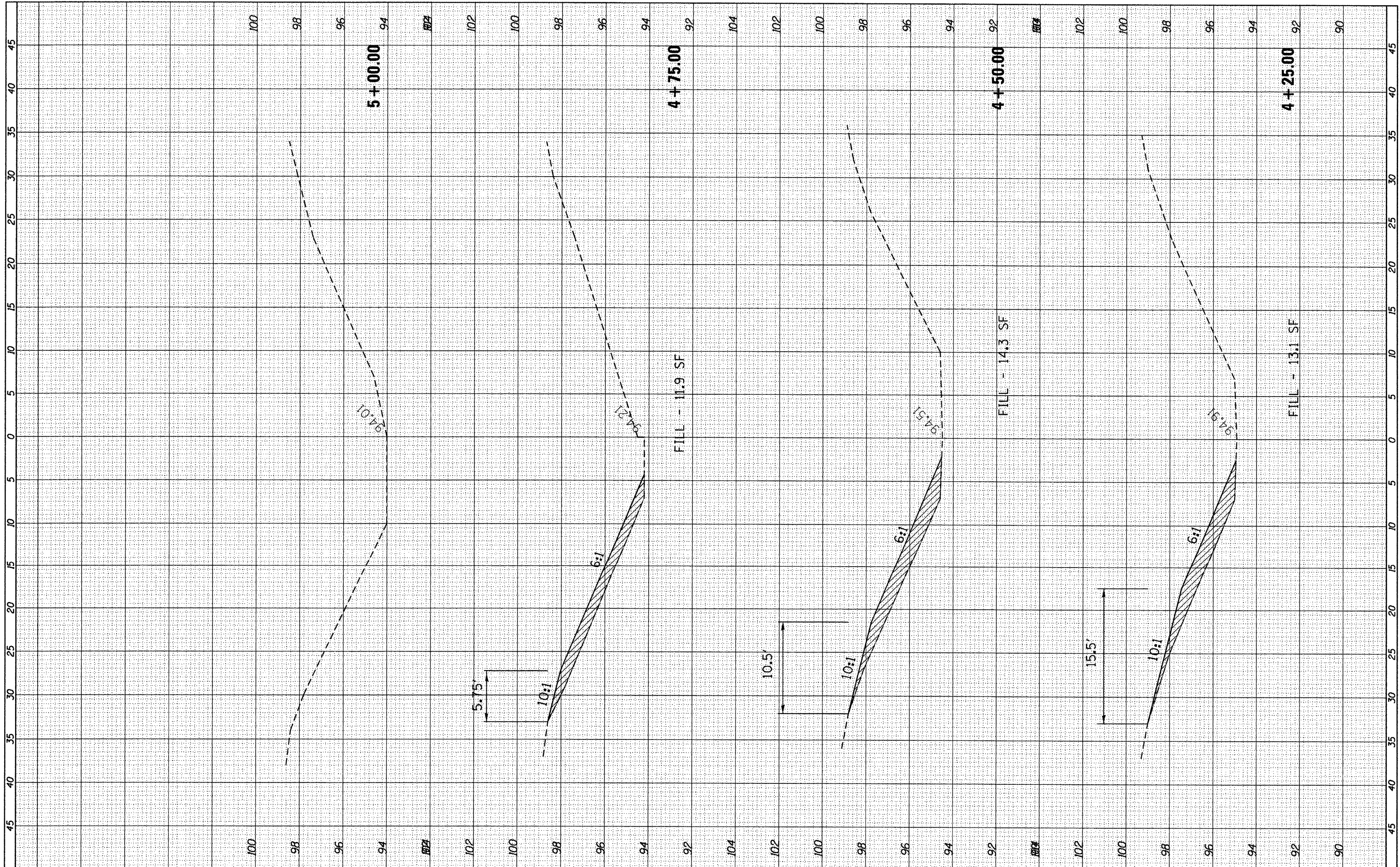
CROSS-SECTIONS MEDIAN TRUSS MM 1.02

SCALE: SHEET OF SHEETS STA. 3+25.00 TO STA. 4+00.00

F.A.I. RTE.	SECTION	COUNTY	TOTAL SHEETS	SHEET NO.
180	D3 IMPACT ATT. 2012-1	BUREAU	53	12
			CONTRACT NO. 66B98	
ILLINOIS FED. AID PROJECT				

FINAL SURVEY	SURVEYED	BY	DATE
SURVEY	PLOTTED		
NOTE BOOK	DATE		
NO.	AREAS CHECKED		

ORIGINAL SURVEY	SURVEYED	BY	DATE
SURVEY	PLOTTED		
NOTE BOOK	DATE		
NO.	AREAS CHECKED		



FILE NAME =
 c:\pwork\p102\ferguson\0291012\036898-ht-xsc102.dgn

USER NAME = ferguson
 DESIGNED -
 DRAWN -
 CHECKED -
 DATE -
 PLOT SCALE = 10.0000 / in.
 PLOT DATE = 3/29/2012

REVISÉD -
 REVISÉD -
 REVISÉD -
 REVISÉD -

**STATE OF ILLINOIS
 DEPARTMENT OF TRANSPORTATION**

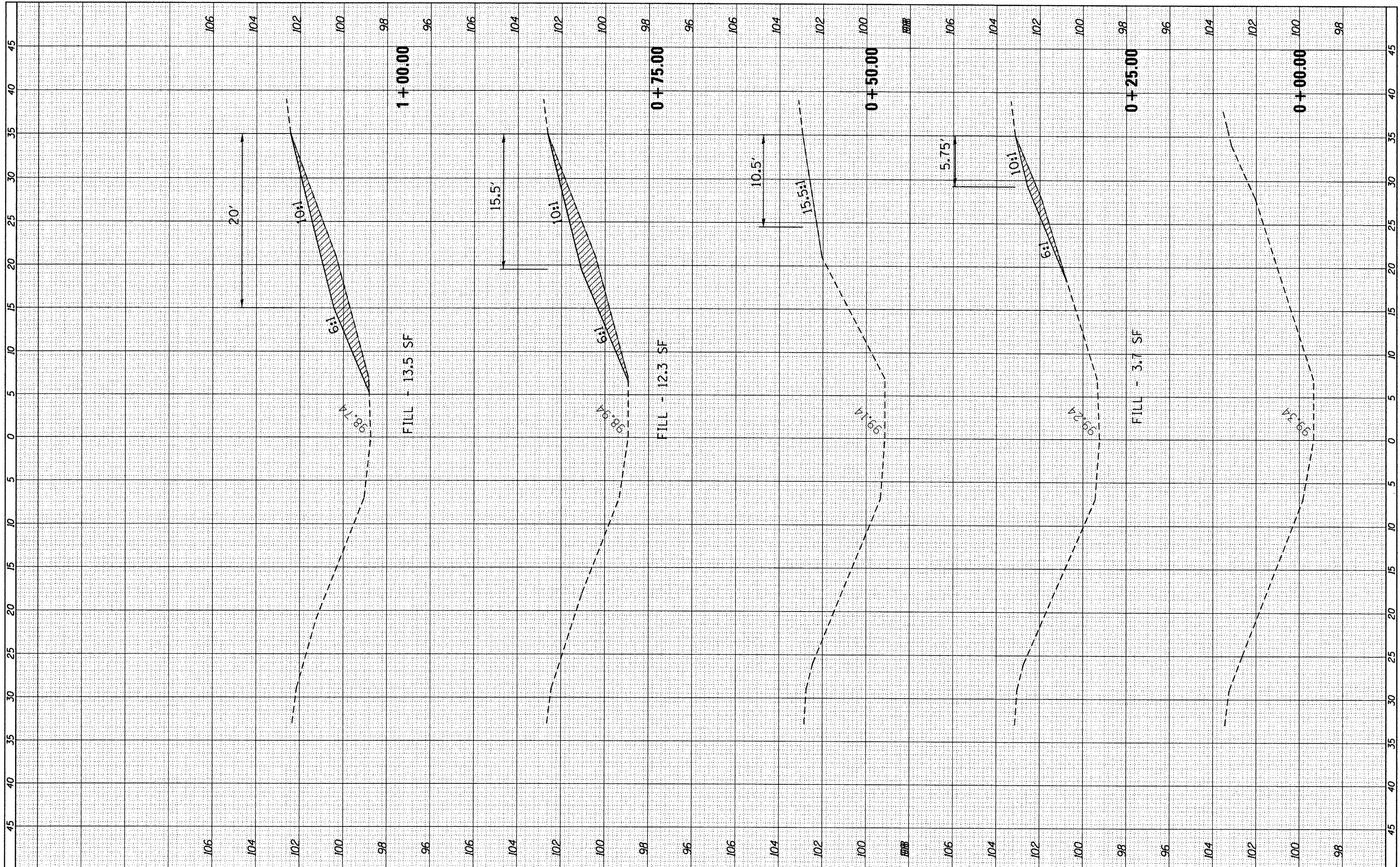
CROSS-SECTIONS MEDIAN TRUSS MM 1.02

SCALE: SHEET OF SHEETS STA. 4+25.00 TO STA. 5+00.00

F.A.I. RTE.	SECTION	COUNTY	TOTAL SHEETS	SHEET NO.
180	D3 IMPACT ATT. 2012-1	BUREAU	53	13
CONTRACT NO. 66B98			ILLINOIS FED. AID PROJECT	

FINAL SURVEY NO.	SURVEYED	BY	DATE
NOTE BOOK NO.	PLOTTED		
AREAS CHECKED	DATE		

ORIGINAL SURVEY NO.	SURVEYED	BY	DATE
NOTE BOOK NO.	PLOTTED		
AREAS CHECKED	DATE		



FILE NAME = USER NAME = ferguson
 c:\pwork\puidot\ferguson\0291012\036898\ht\sc135.dgn
 PLOT SCALE = 10.0000' / in.
 PLOT DATE = 3/29/2012

DESIGNED -	REVISED -
DRAWN -	REVISED -
CHECKED -	REVISED -
DATE -	REVISED -

**STATE OF ILLINOIS
 DEPARTMENT OF TRANSPORTATION**

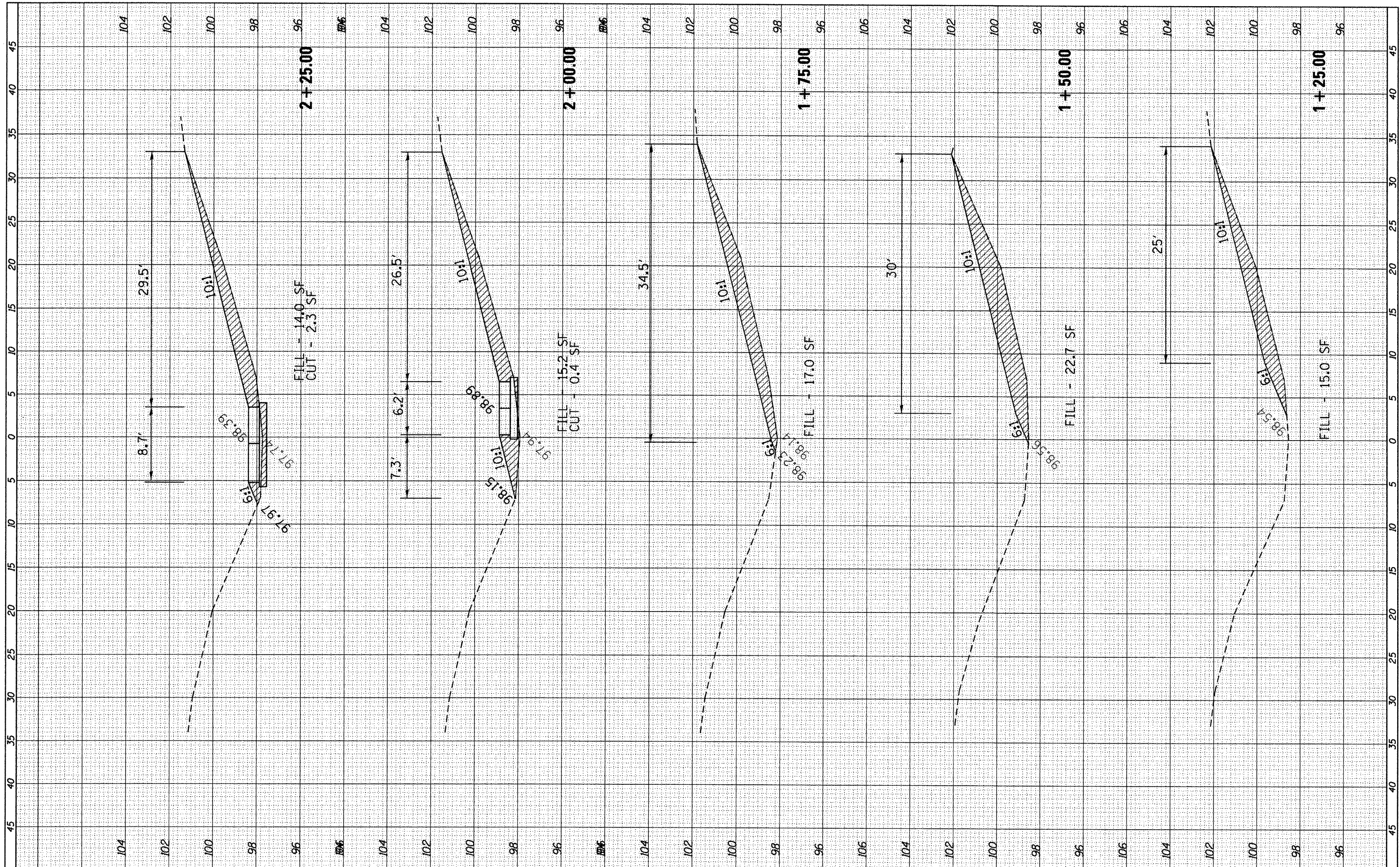
CROSS-SECTIONS MEDIAN TRUSS MM 1.35

SCALE: SHEET OF SHEETS STA. +00.00 TO STA. 1+00.00

F.A.I. RTE.	SECTION	COUNTY	TOTAL SHEETS	SHEET NO.
180	D3 IMPACT ATT. 2012-1	BUREAU	53	14
CONTRACT NO. 66898			ILLINOIS FED. AID PROJECT	

FINISH SURVEY	SURVEYED	BY	DATE
NOTE BOOK	PLOTTED		
NO.	TEMPLATE		
	AREAS CHECKED		

ORIGINAL SURVEY	SURVEYED	BY	DATE
NOTE BOOK	PLOTTED		
NO.	TEMPLATE		
	AREAS CHECKED		



FILE NAME = c:\pwwork\pwwork\ferguson\10291012\036898.dwg
 USER NAME = ferguson

DESIGNED -
 DRAWN -
 CHECKED -
 DATE -

REVISED -
 REVISED -
 REVISED -
 REVISED -

**STATE OF ILLINOIS
 DEPARTMENT OF TRANSPORTATION**

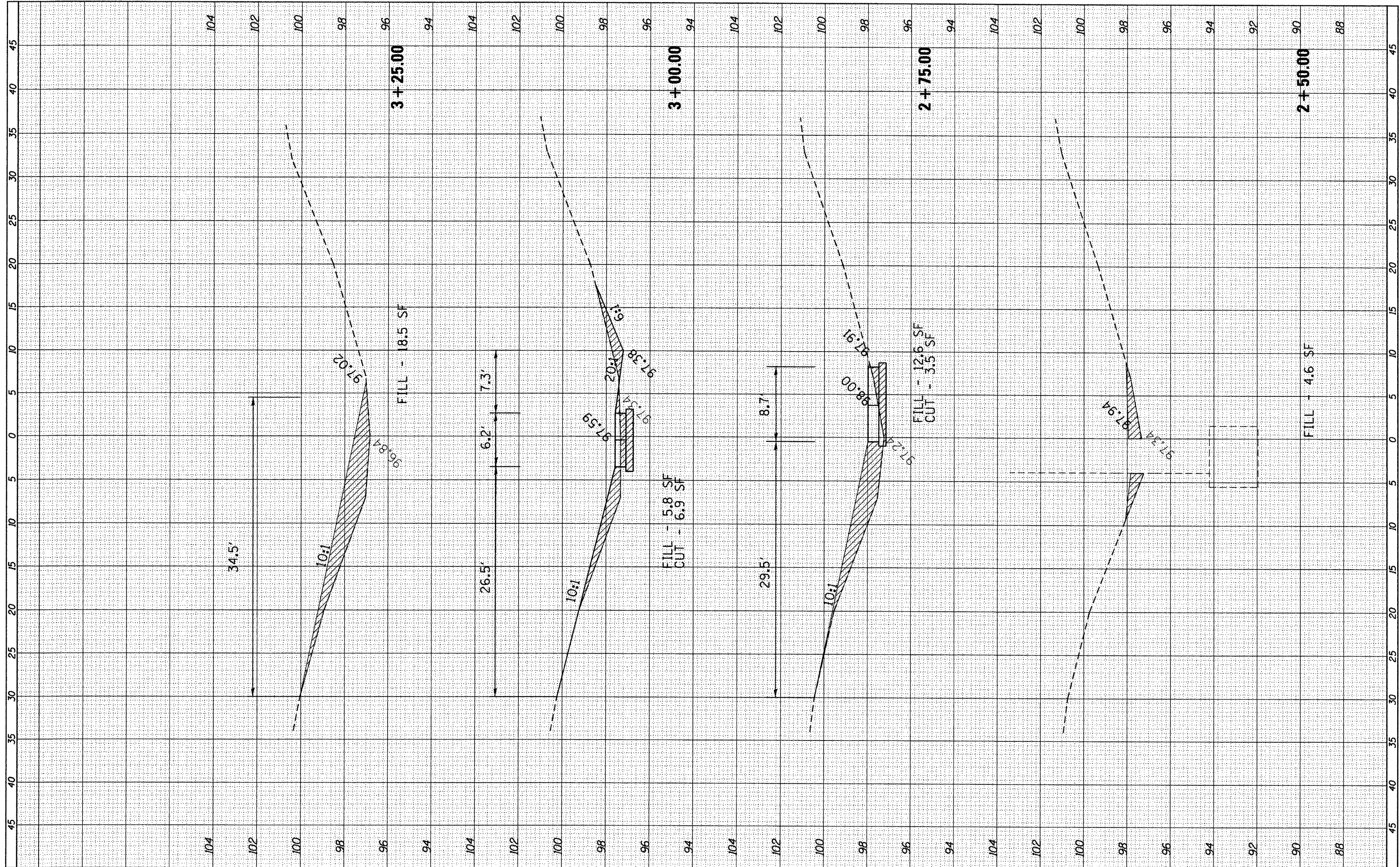
CROSS-SECTIONS MEDIAN TRUSS MM 1.35

SCALE: SHEET OF SHEETS STA. 1+25.00 TO STA. 2+25.00

F.A.I. RTE.	SECTION	COUNTY	TOTAL SHEETS	SHEET NO.
180	D3 IMPACT ATT. 2012-1	BUREAU	53	15
			CONTRACT NO. 66B98	
ILLINOIS FED. AID PROJECT				

FINAL SURVEY NO.	SURVEYED	BY	DATE
NOTE BOOK NO.	PLOTTED		
AREAS CHECKED	TEMPLATE		

ORIGINAL SURVEY NO.	SURVEYED	BY	DATE
NOTE BOOK NO.	PLOTTED		
AREAS CHECKED	TEMPLATE		



FILE NAME =	USER NAME = fergusonso	DESIGNED -	REVISED -
c:\pwworkspace\fergusonso\10291012\10366098\ht-wsc135.dgn		DRAWN -	REVISED -
PLOT SCALE = 10.0000' / in.		CHECKED -	REVISED -
PLOT DATE = 3/29/2012		DATE -	REVISED -

**STATE OF ILLINOIS
DEPARTMENT OF TRANSPORTATION**

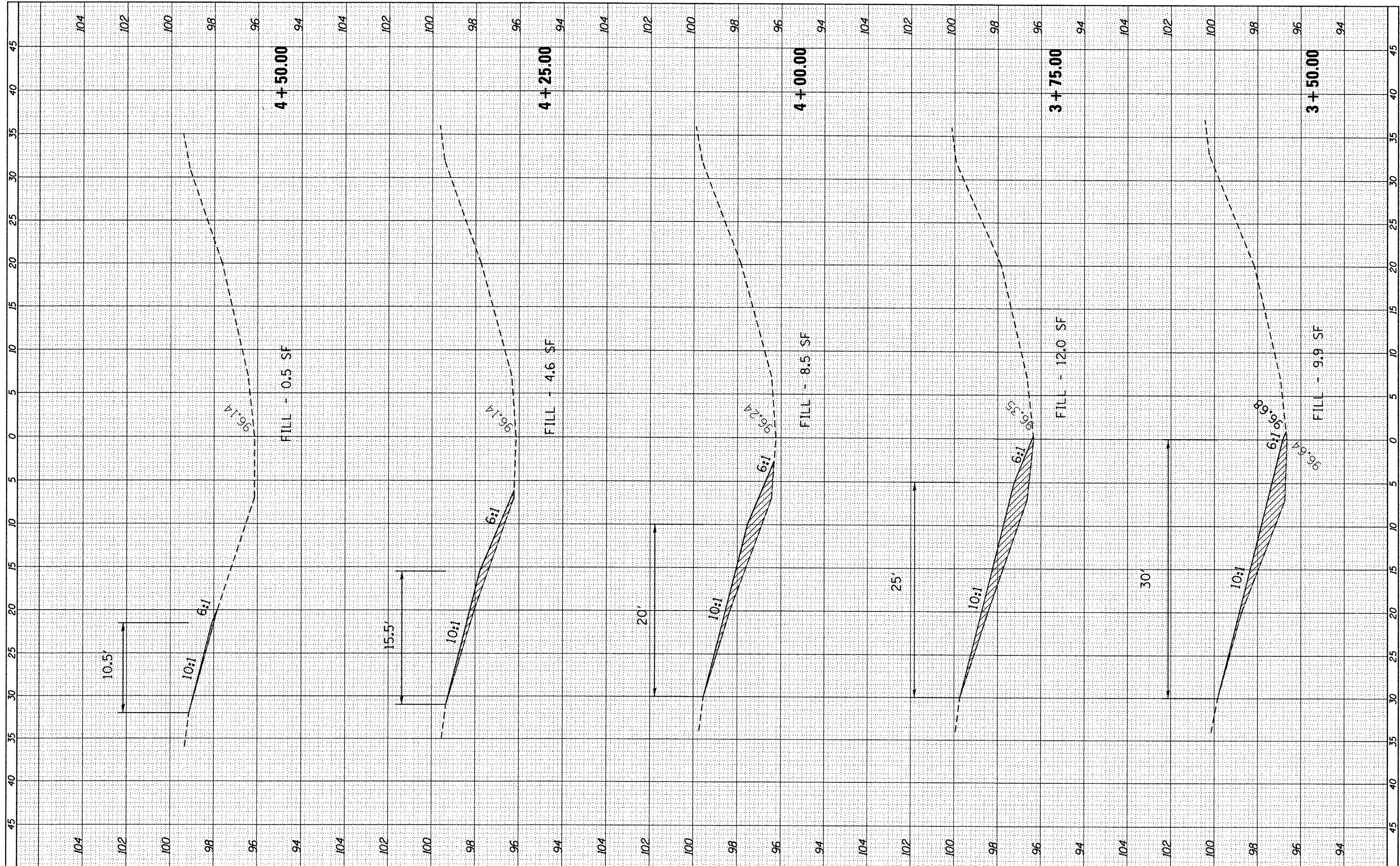
CROSS-SECTIONS MEDIAN TRUSS MM 1.35

SCALE: SHEET OF SHEETS STA. 2+50.00 TO STA. 3+25.00

F.A.I. RTE.	SECTION	COUNTY	TOTAL SHEETS	SHEET NO.
180	D3 IMPACT ATT. 2012-1	BUREAU	53	16
CONTRACT NO. 66B98			ILLINOIS FED. AID PROJECT	

FINAL SURVEY NO.	SURVEYED	BY	DATE
NOTE BOOK NO.	PLOTTED		
AREAS CHECKED	TEMPLATE		

ORIGINAL SURVEY NO.	SURVEYED	BY	DATE
NOTE BOOK NO.	PLOTTED		
AREAS CHECKED	TEMPLATE		



FILE NAME =
 c:\pwork\pwork\fergusonse\d029\012\0366898\ht-wsc135.dgn

USER NAME = fergusonse
 PLOT SCALE = 18.0000' / 1" =
 PLOT DATE = 3/29/2012

DESIGNED -	REVISED -
DRAWN -	REVISED -
CHECKED -	REVISED -
DATE -	REVISED -

**STATE OF ILLINOIS
 DEPARTMENT OF TRANSPORTATION**

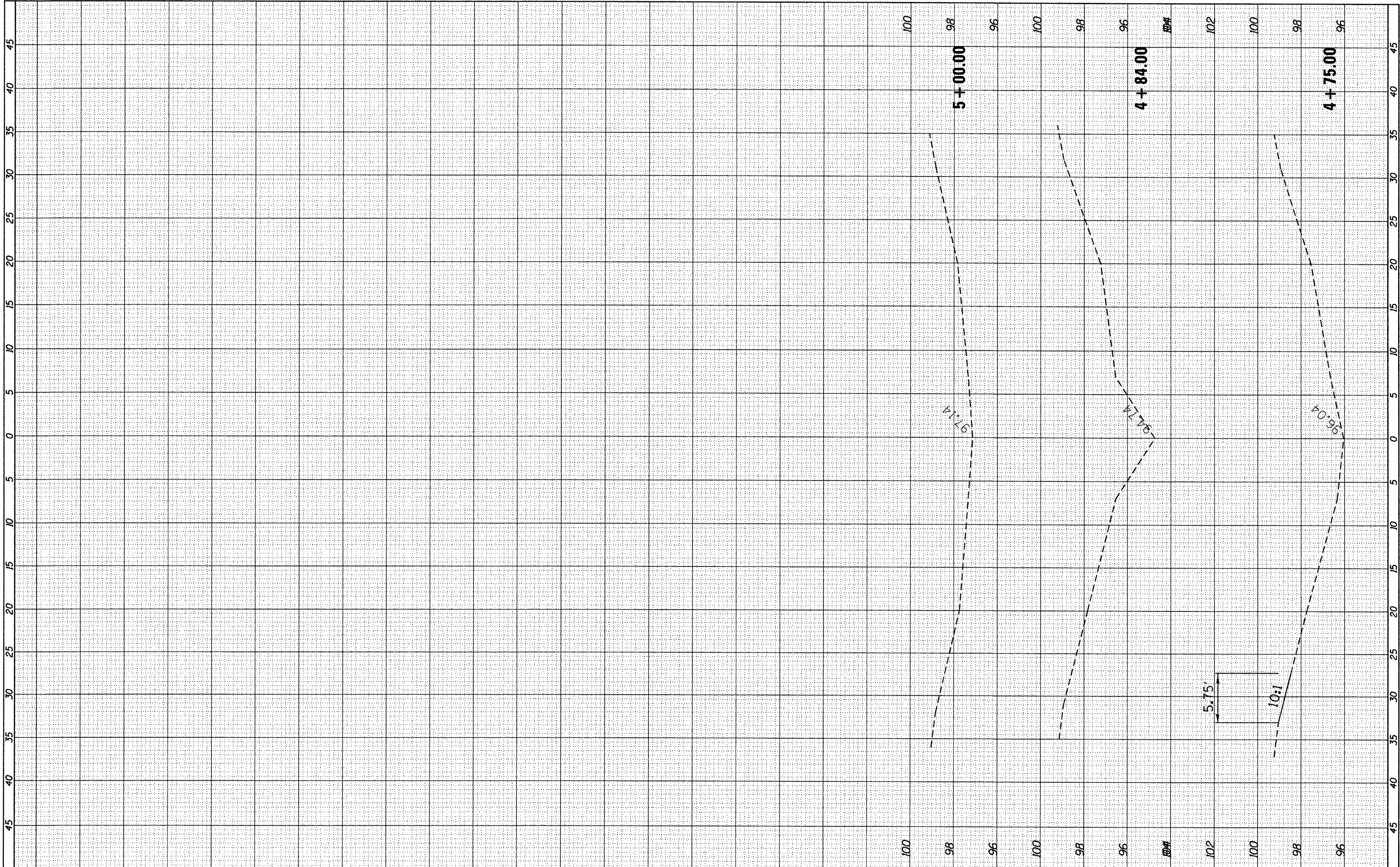
CROSS-SECTIONS MEDIAN TRUSS MM 1.35

SCALE: SHEET OF SHEETS STA. 3+50.00 TO STA. 4+50.00

F.A.I. RTE.	SECTION	COUNTY	TOTAL SHEETS	SHEET NO.
180	D3 IMPACT ATT. 2012-1	BUREAU	53	17
ILLINOIS FED. AID PROJECT			CONTRACT NO. 66B98	

FINAL SURVEY NO.	SURVEYED	BY	DATE
	PLOTTED		
	TEMPLATE		
	AREAS CHECKED		

ORIGINAL SURVEY NO.	SURVEYED	BY	DATE
	PLOTTED		
	TEMPLATE		
	AREAS CHECKED		



FILE NAME = c:\pv_work\pvidot\fergusonse\d0291012\0366898-htr-esc135.dgn

USER NAME = fergusonse
 PLOT SCALE = 10.0000' / in.
 PLOT DATE = 3/29/2012

DESIGNED -
 DRAWN -
 CHECKED -
 DATE -

REVISED -
 REVISED -
 REVISED -
 REVISED -

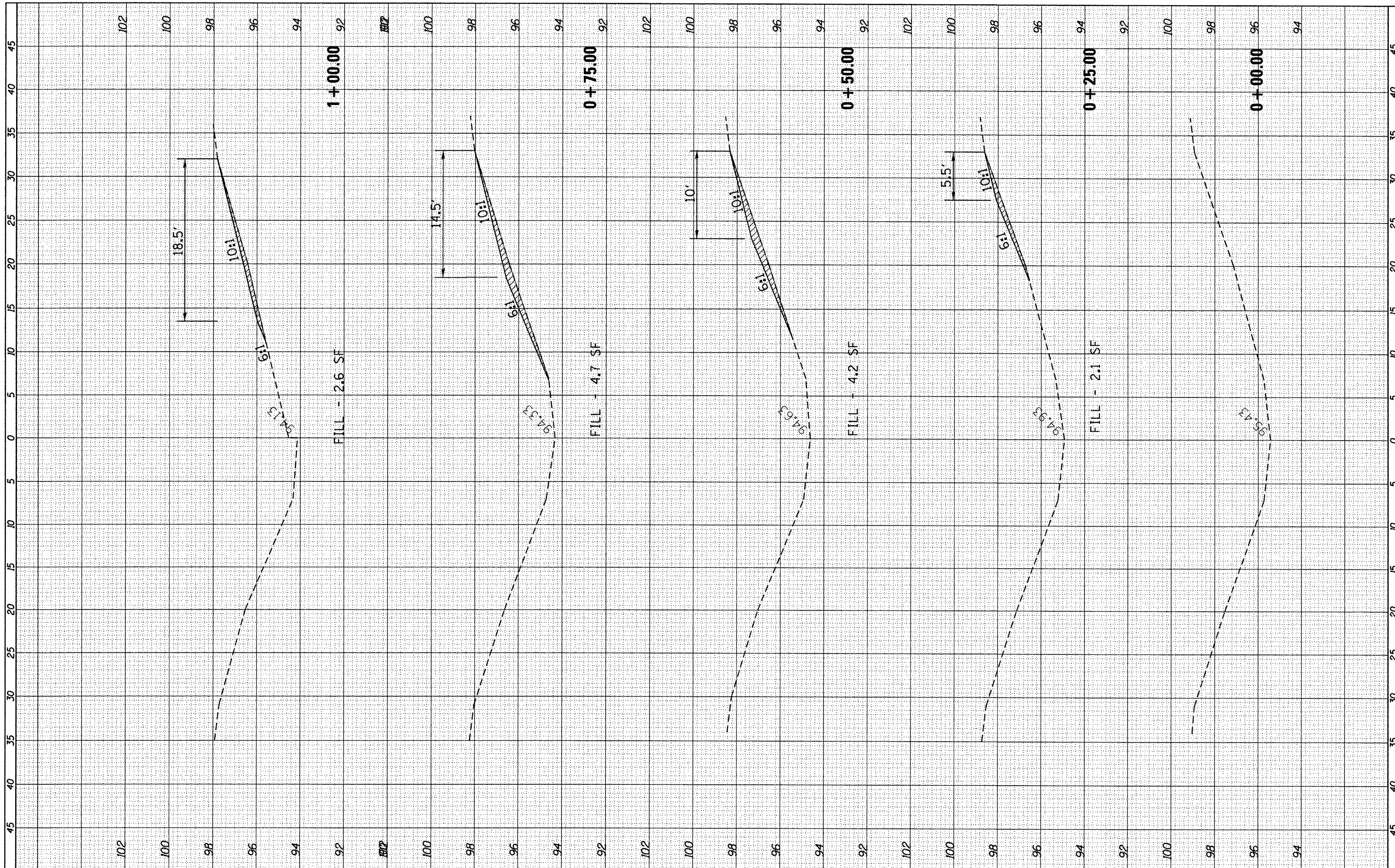
**STATE OF ILLINOIS
 DEPARTMENT OF TRANSPORTATION**

CROSS-SECTIONS MEDIAN TRUSS MM 1.35
 SCALE: SHEET OF SHEETS STA. 4+75.00 TO STA. 5+00.00

F.A.I. RTE. 180	SECTION D3 IMPACT ATT. 2012-1	COUNTY BUREAU	TOTAL SHEETS 53	SHEET NO. 18
CONTRACT NO. 66B98			ILLINOIS FED. AID PROJECT	

FINAL SURVEY	DATE
SURVEYED	BY
NOTE BOOK	
NO.	
AREAS CHECKED	

ORIGINAL SURVEY	DATE
SURVEYED	BY
NOTE BOOK	
NO.	
AREAS CHECKED	



FILE NAME =	USER NAME = ferguson	DESIGNED -	REVISED -
cs:\pwwork\puidot\ferguson\d0291012\0368B98-ht-xsc160.dgn		DRAWN -	REVISED -
		CHECKED -	REVISED -
		DATE -	REVISED -

**STATE OF ILLINOIS
DEPARTMENT OF TRANSPORTATION**

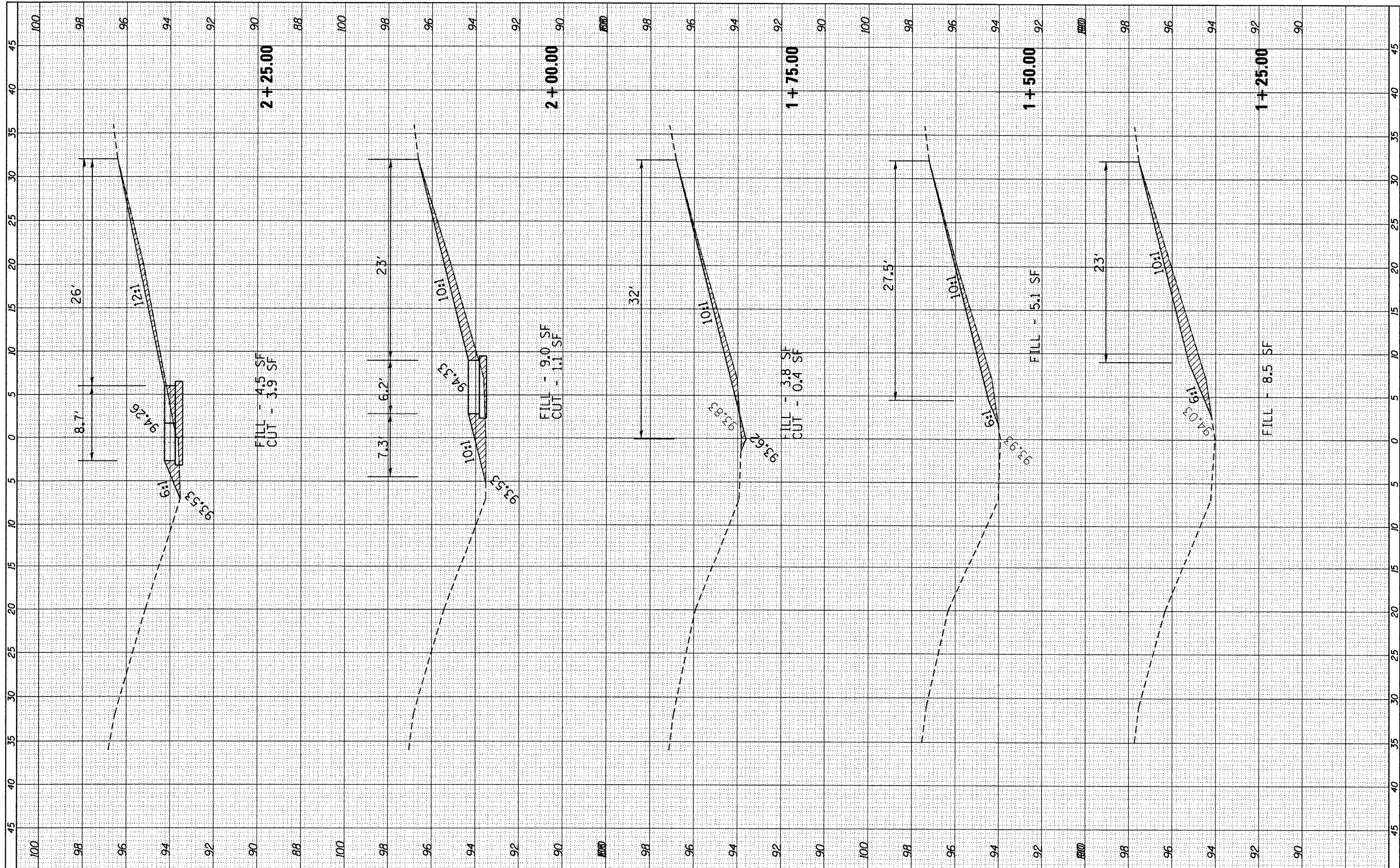
CROSS-SECTIONS MEDIAN PIER MM 1.60

SCALE: SHEET OF SHEETS STA. +00.00 TO STA. 1+00.00

F.A.I. RTE.	SECTION	COUNTY	TOTAL SHEETS	SHEET NO.
180	D3 IMPACT ATT. 2012-1	BUREAU	53	19
CONTRACT NO. 66B98			ILLINOIS FED. AID PROJECT	

FINAL SURVEY	SURVEYED	BY	DATE
SURVEY	PLOTTED		
NOTE BOOK	TEMPLATE		
NO.	AREAS CHECKED		

ORIGINAL SURVEY	SURVEYED	BY	DATE
SURVEY	PLOTTED		
NOTE BOOK	TEMPLATE		
NO.	AREAS CHECKED		



FILE NAME = c:\pwork\pvidot\ferguson\0291012\0366898\ht\sc16r.dgn
 USER NAME = fergusonse
 PLOT SCALE = 10.0000" / 1"
 PLOT DATE = 3/29/2012

DESIGNED -	REVISED -
DRAWN -	REVISED -
CHECKED -	REVISED -
DATE -	REVISED -

**STATE OF ILLINOIS
DEPARTMENT OF TRANSPORTATION**

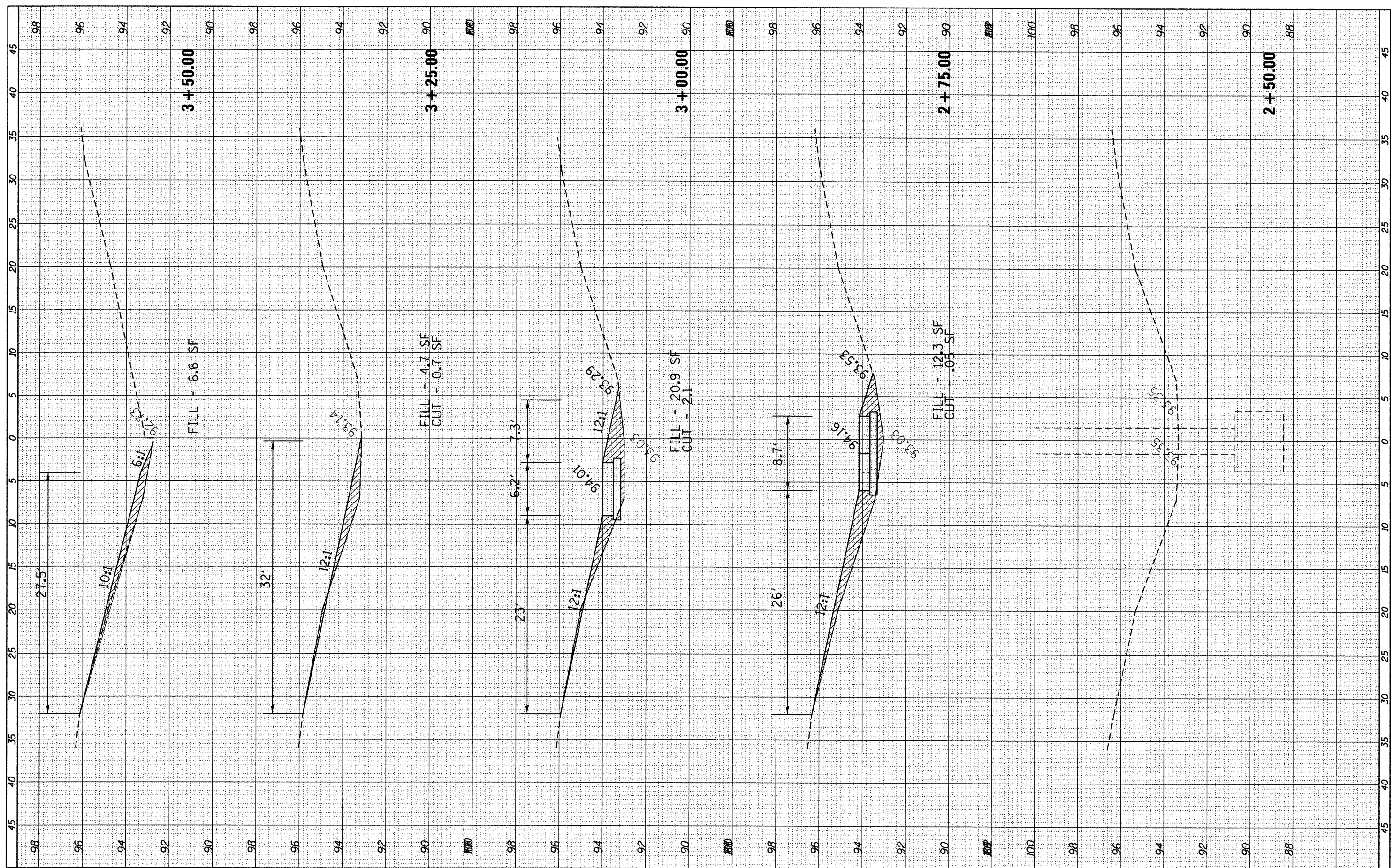
CROSS-SECTIONS MEDIAN PIER MM 1.60

SCALE: SHEET OF SHEETS STA. 1+25.00 TO STA. 2+25.00

F.A.I. RTE.	SECTION	COUNTY	TOTAL SHEETS	SHEET NO.
180	D3 IMPACT ATT. 2012-1	BUREAU	53	20
			CONTRACT NO. 66898	
ILLINOIS FED. AID PROJECT				

FINAL SURVEY	SURVEYED	BY	DATE
NOTE BOOK	PLOTTED		
NO.	DATE		
	AREAS CHECKED		

ORIGINAL SURVEY	SURVEYED	BY	DATE
NOTE BOOK	PLOTTED		
NO.	DATE		
	AREAS CHECKED		



FILE NAME = c:\pwork\p102\fergusonae\d0291012\0366898-ht-xsc160.dgn
 USER NAME = fergusonae
 PLOT SCALE = 10.0000' / in.
 PLOT DATE = 3/29/2012

DESIGNED -
 DRAWN -
 CHECKED -
 DATE -

REVISED -
 REVISED -
 REVISED -
 REVISED -

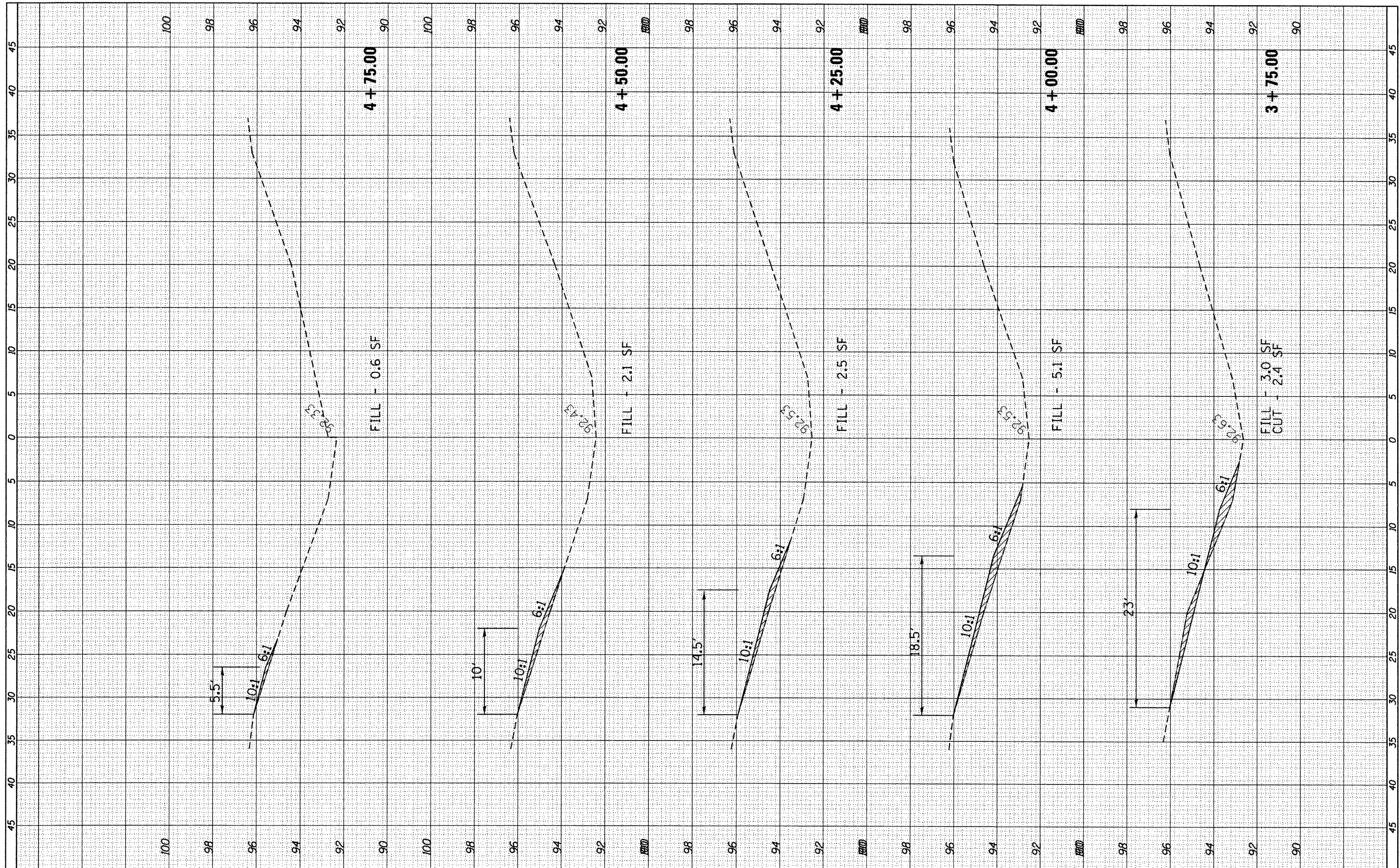
STATE OF ILLINOIS
DEPARTMENT OF TRANSPORTATION

CROSS-SECTIONS MEDIAN PIER MM 1.60
 SCALE: SHEET OF SHEETS STA. 2+50.00 TO STA. 3+50.00

F.A.I. RTE.	SECTION	COUNTY	TOTAL SHEETS	SHEET NO.
180	D3 IMPACT ATT, 2012-1	BUREAU	53	21
CONTRACT NO. 66B98			ILLINOIS FED. AID PROJECT	

FINAL SURVEY	SURVEYED	BY	DATE
SURVEY	PLOTTED		
NOTE BOOK	TEMPLATE		
NO.	AREAS CHECKED		

ORIGINAL SURVEY	SURVEYED	BY	DATE
SURVEY	PLOTTED		
NOTE BOOK	TEMPLATE		
NO.	AREAS CHECKED		



FILE NAME = c:\pwork\pwork\ferguson\40291012\036898

USER NAME = ferguson
 ht-wsc16.dgn
 PLOT SCALE = 10.0000' / in.
 PLOT DATE = 3/29/2012

DESIGNED -	REVISED -
DRAWN -	REVISED -
CHECKED -	REVISED -
DATE -	REVISED -

**STATE OF ILLINOIS
 DEPARTMENT OF TRANSPORTATION**


CROSS-SECTIONS MEDIAN PIER MM 1.60

SCALE: SHEET OF SHEETS STA. 3+75.00 TO STA. 4+75.00

F.A.I. RTE.	SECTION	COUNTY	TOTAL SHEETS	SHEET NO.
180	D3 IMPACT ATT. 2012-1	BUREAU	53	22
ILLINOIS FED. AID PROJECT			CONTRACT NO. 66B98	

FINAL SURVEY NO.	SURVEYED	BY	DATE
	PLOTTED		
	AREA CHECKED		

ORIGINAL SURVEY NO.	SURVEYED	BY	DATE
	PLOTTED		
	AREA CHECKED		



FILE NAME =	USER NAME = fergusonse	DESIGNED -	REVISED -
c:\pwwork\pwwork\fergusonse\d0291012\0366898-1\trsc160.dgn		DRAWN -	REVISED -
		CHECKED -	REVISED -
		DATE -	REVISED -

**STATE OF ILLINOIS
DEPARTMENT OF TRANSPORTATION**

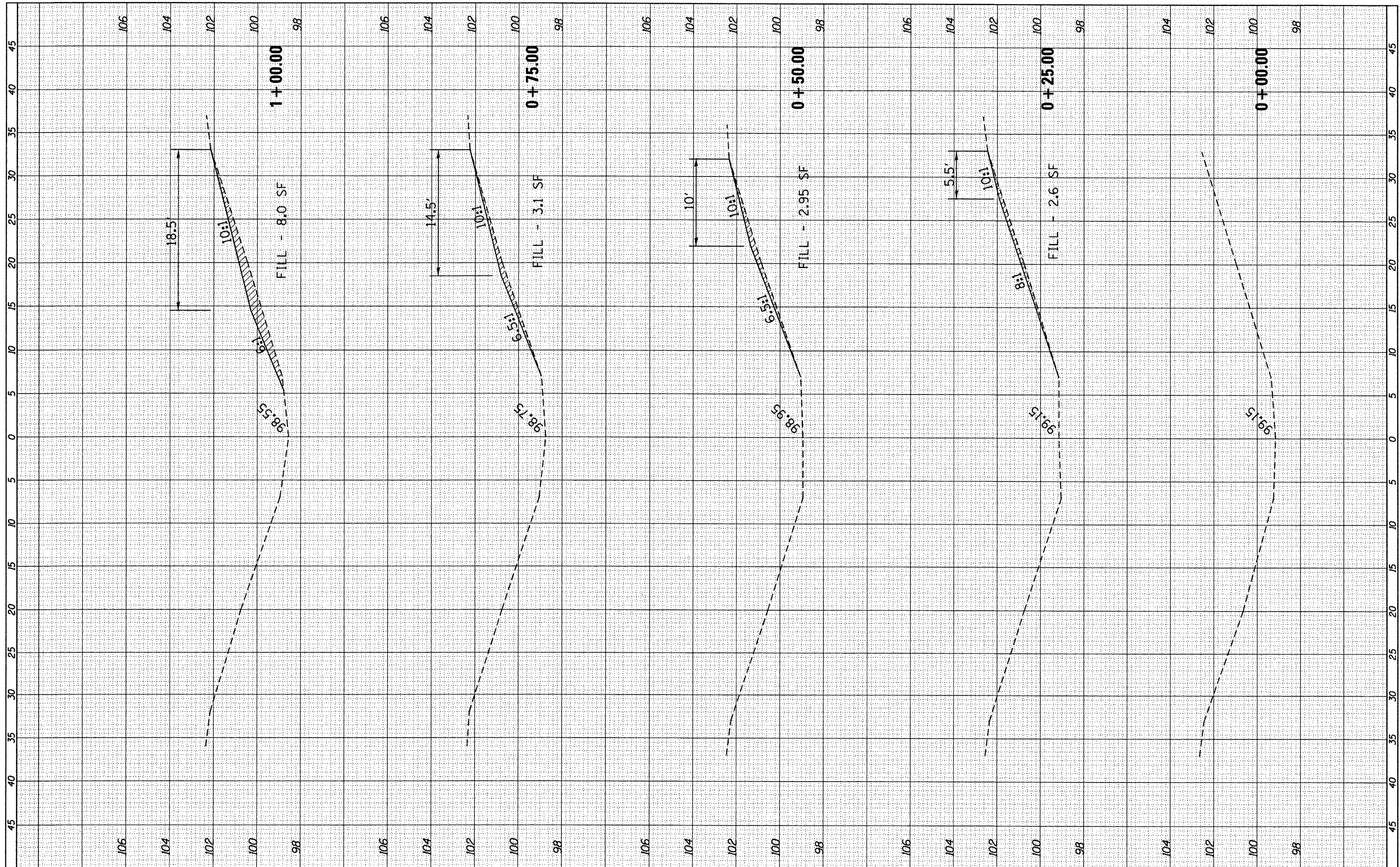
SCALE:	SHEET	OF	SHEETS	STA. 5+00.00	TO STA. 5+00.00
--------	-------	----	--------	--------------	-----------------

F.A.I. RTE.	SECTION	COUNTY	TOTAL SHEETS	SHEET NO.
180	D3 IMPACT ATT. 2012-1	BUREAU	53	23
CONTRACT NO. 66898				

ILLINOIS FED. AID PROJECT

FINAL SURVEY	SURVEYED	BY	DATE
SURVEY	PLOTTED		
NOTE BOOK	REPLATE		
NO.	AREAS CHECKED		

ORIGINAL SURVEY	SURVEYED	BY	DATE
SURVEY	PLOTTED		
NOTE BOOK	REPLATE		
NO.	AREAS CHECKED		



FILE NAME =
 c:\pwork\pwork\ferguson\ad0291012\0366898\ht-ssc260.dgn

USER NAME = fergusonsa
 PLOT SCALE = 18.8000' / in.
 PLOT DATE = 3/29/2012

DESIGNED -	REVISED -
DRAWN -	REVISED -
CHECKED -	REVISED -
DATE -	REVISED -

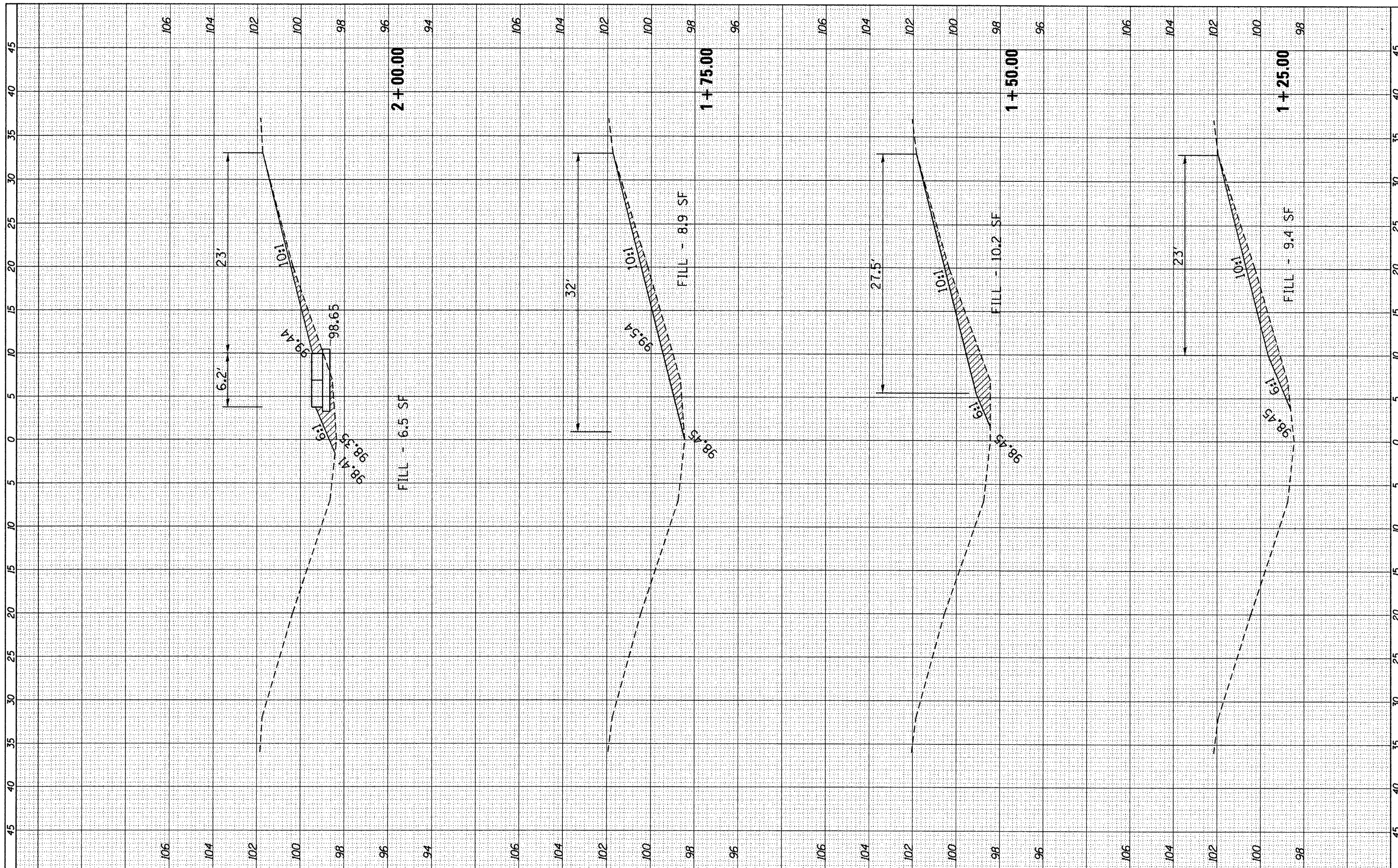
**STATE OF ILLINOIS
 DEPARTMENT OF TRANSPORTATION**

SCALE: SHEET OF SHEETS STA. +00.00 TO STA. 1+00.00

F.A.I. RTE.	SECTION	COUNTY	TOTAL SHEETS	SHEET NO.
180	D3 IMPACT ATT. 2012-1	BUREAU	53	24
			CONTRACT NO. 66B98	
ILLINOIS FED. AID PROJECT				

FINAL SURVEY	DATE
NO. _____	_____
BY _____	_____
SURVEYED _____	_____
NOTE BOOK _____	_____
AREAS CHECKED _____	_____

ORIGINAL SURVEY	DATE
NO. _____	_____
BY _____	_____
SURVEYED _____	_____
NOTE BOOK _____	_____
AREAS CHECKED _____	_____



FILE NAME = c:\pwork\p\idat\ferguson\0291012\0366B98-	USER NAME = fergusonae ht-xsc260.dgn	DESIGNED -	REVISED -
	PLOT SCALE = 10.0000' / in.	DRAWN -	REVISED -
	PLOT DATE = 3/29/2012	CHECKED -	REVISED -
		DATE -	REVISED -

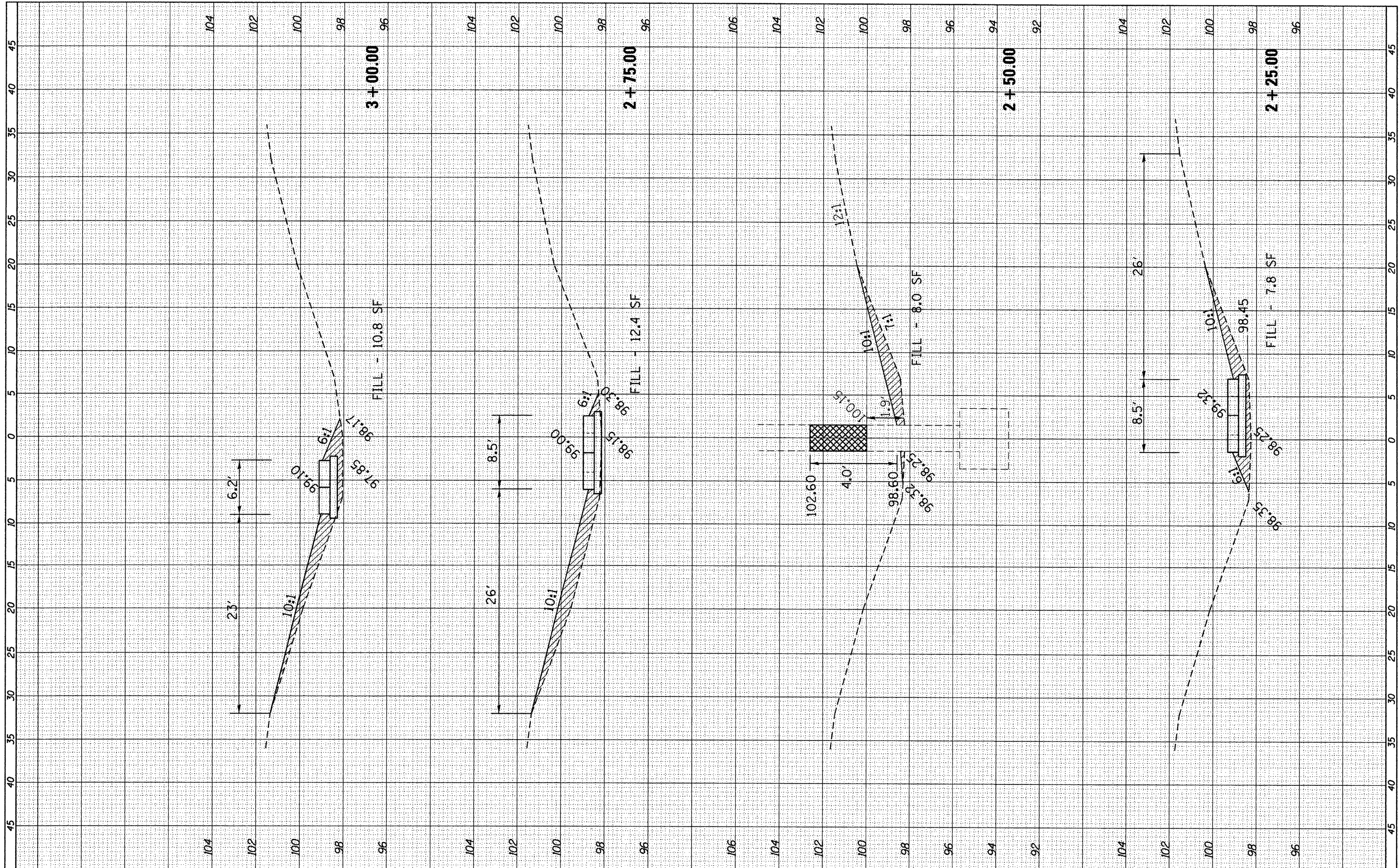
**STATE OF ILLINOIS
DEPARTMENT OF TRANSPORTATION**

CROSS-SECTIONS MEDIAN PIER MM 2.60	
SCALE:	SHEET OF SHEETS STA. 1+25.00 TO STA. 2+00.00

F.A.I. RTE. 180	SECTION D3 IMPACT ATT. 2012-1	COUNTY	TOTAL SHEETS 53	SHEET NO. 25
ILLINOIS FED. AID PROJECT			CONTRACT NO. 66B98	

FINISH SURVEY	SURVEYED	BY	DATE
NOTED	PLOTTED		
NO. _____	NO. _____		
AREAS CHECKED	AREAS CHECKED		

ORIGINAL SURVEY	SURVEYED	BY	DATE
NOTED	PLOTTED		
NO. _____	NO. _____		
AREAS CHECKED	AREAS CHECKED		



FILE NAME = c:\pwork\puidat\ferguson\0291012\0366898-ht-xsc268.dgn
 USER NAME = ferguson
 PLOT SCALE = 10.0000' / in.
 PLOT DATE = 3/29/2012

DESIGNED -	REVISED -
DRAWN -	REVISED -
CHECKED -	REVISED -
DATE -	REVISED -

**STATE OF ILLINOIS
DEPARTMENT OF TRANSPORTATION**

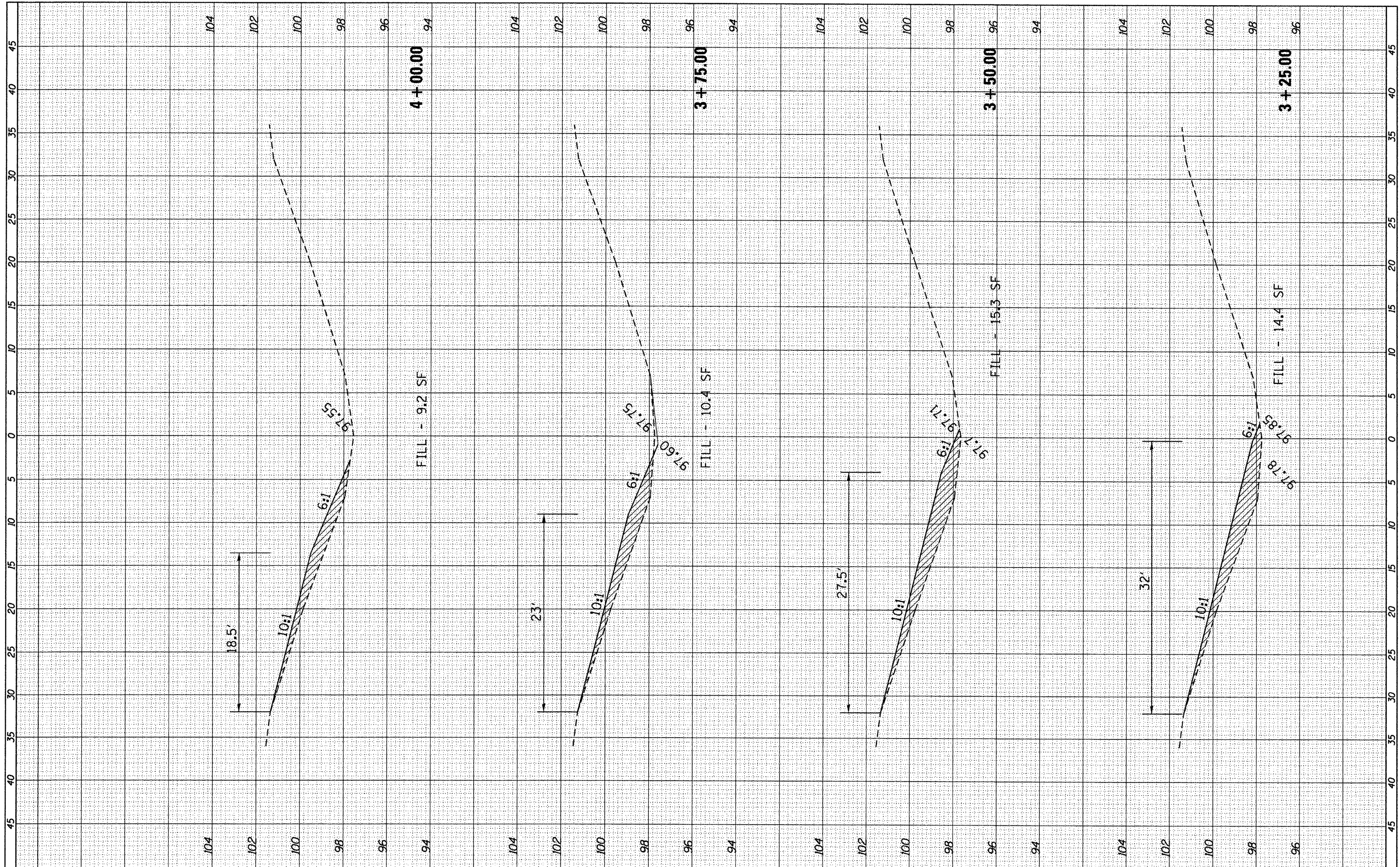
CROSS-SECTIONS MEDIAN PIER MM 2.60

SCALE: SHEET OF SHEETS STA. 2+25.00 TO STA. 3+00.00

F.A.I. RTE.	SECTION	COUNTY	TOTAL SHEETS	SHEET NO.
180	D3 IMPACT ATT, 2012-1	BUREAU	53	26
			CONTRACT NO. 66B98	
ILLINOIS FED. AID PROJECT				

FINAL SURVEY	SURVEYED	BY	DATE
NOTE BOOK NO.	PLOTTED		
	REPLATE		
	AREAS CHECKED		

ORIGINAL SURVEY	SURVEYED	BY	DATE
NOTE BOOK NO.	PLOTTED		
	REPLATE		
	AREAS CHECKED		



FILE NAME = USER NAME = ferguson
 c:\pwork\puidot\ferguson\0291012\036898\htxsc268.dgn
 PLOT SCALE = 10.0000' / in.
 PLOT DATE = 3/29/2012

DESIGNED -	REVISED -
DRAWN -	REVISED -
CHECKED -	REVISED -
DATE -	REVISED -

**STATE OF ILLINOIS
DEPARTMENT OF TRANSPORTATION**

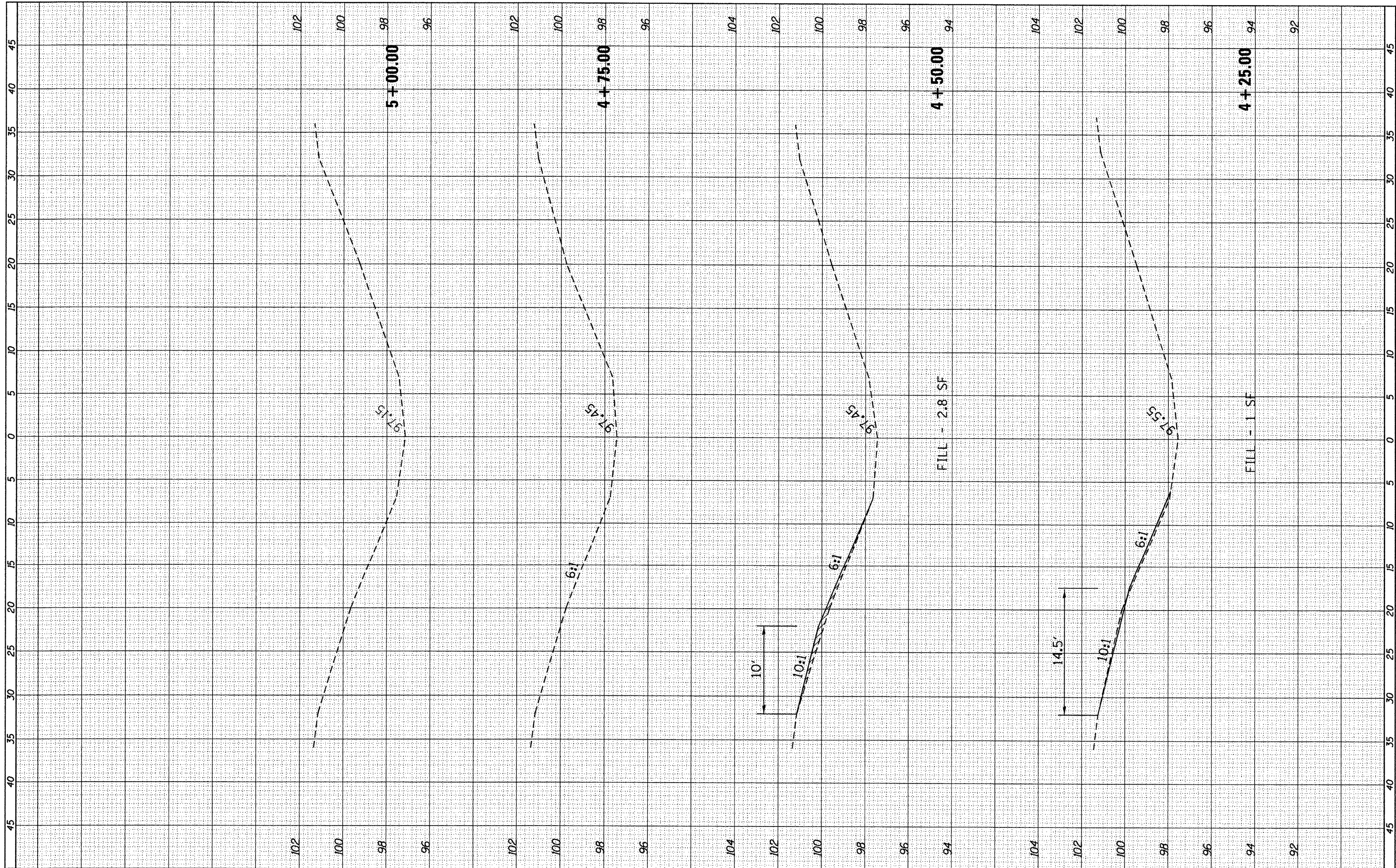
CROSS-SECTIONS MEDIAN PIER MM 2.60

SCALE: SHEET OF SHEETS STA. 3+25.00 TO STA. 4+00.00

F.A.L. RTE.	SECTION	COUNTY	TOTAL SHEETS	SHEET NO.
180	D3 IMPACT ATT. 2012-1	BUREAU	53	27
			CONTRACT NO. 66B98	
ILLINOIS FED. AID PROJECT				

FINISH SURVEY	SURVEYED	DATE
NOTE BOOK NO.	PLOTTED	
	TEMPLATE	
	AREAS CHECKED	

ORIGINAL SURVEY	SURVEYED	DATE
NOTE BOOK NO.	PLOTTED	
	TEMPLATE	
	AREAS CHECKED	



FILE NAME =
 c:\pwork\puidot\fergusonse\d0291012\0366898-
 t-xsc260.dgn

USER NAME = fergusonse
 DESIGNED -
 DRAWN -
 CHECKED -
 DATE -

REVISIONS
 REVISION NO. DATE BY

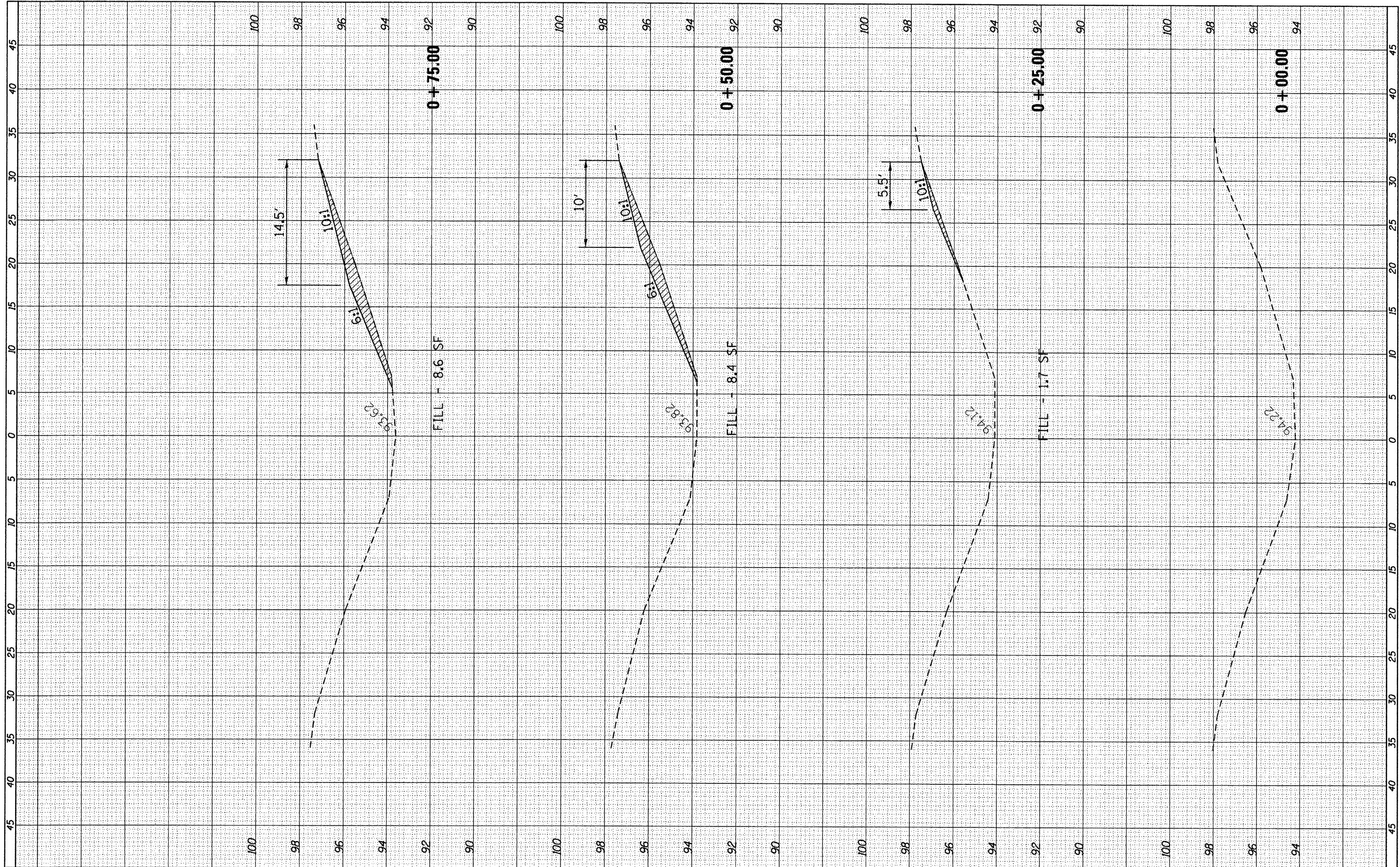
STATE OF ILLINOIS
 DEPARTMENT OF TRANSPORTATION

CROSS-SECTIONS MEDIAN PIER MM 2.60
 SCALE: SHEET OF SHEETS STA. 4+25.00 TO STA. 5+00.00

F.A.I. RTE.	SECTION	COUNTY	TOTAL SHEETS	SHEET NO.
180	D3 IMPACT ATT. 2012-1	BUREAU	53	28
			CONTRACT NO. 66898	
ILLINOIS FED. AID PROJECT				

FINISH	SURVEYED	BY	DATE
SURVEY	PLOTTED		
NOTE BOOK	TEMPLATE		
NO.	AREAS CHECKED		

ORIGINAL	SURVEYED	BY	DATE
SURVEY	PLOTTED		
NOTE BOOK	TEMPLATE		
NO.	AREAS CHECKED		



FILE NAME = c:\pwork\puidot\ferguson\0291012\036898-ht-xso535.dgn
 USER NAME = ferguson
 PLOT SCALE = 10.0000' / in.
 PLOT DATE = 3/29/2012

DESIGNED -	REVISED -
DRAWN -	REVISED -
CHECKED -	REVISED -
DATE -	REVISED -

**STATE OF ILLINOIS
DEPARTMENT OF TRANSPORTATION**

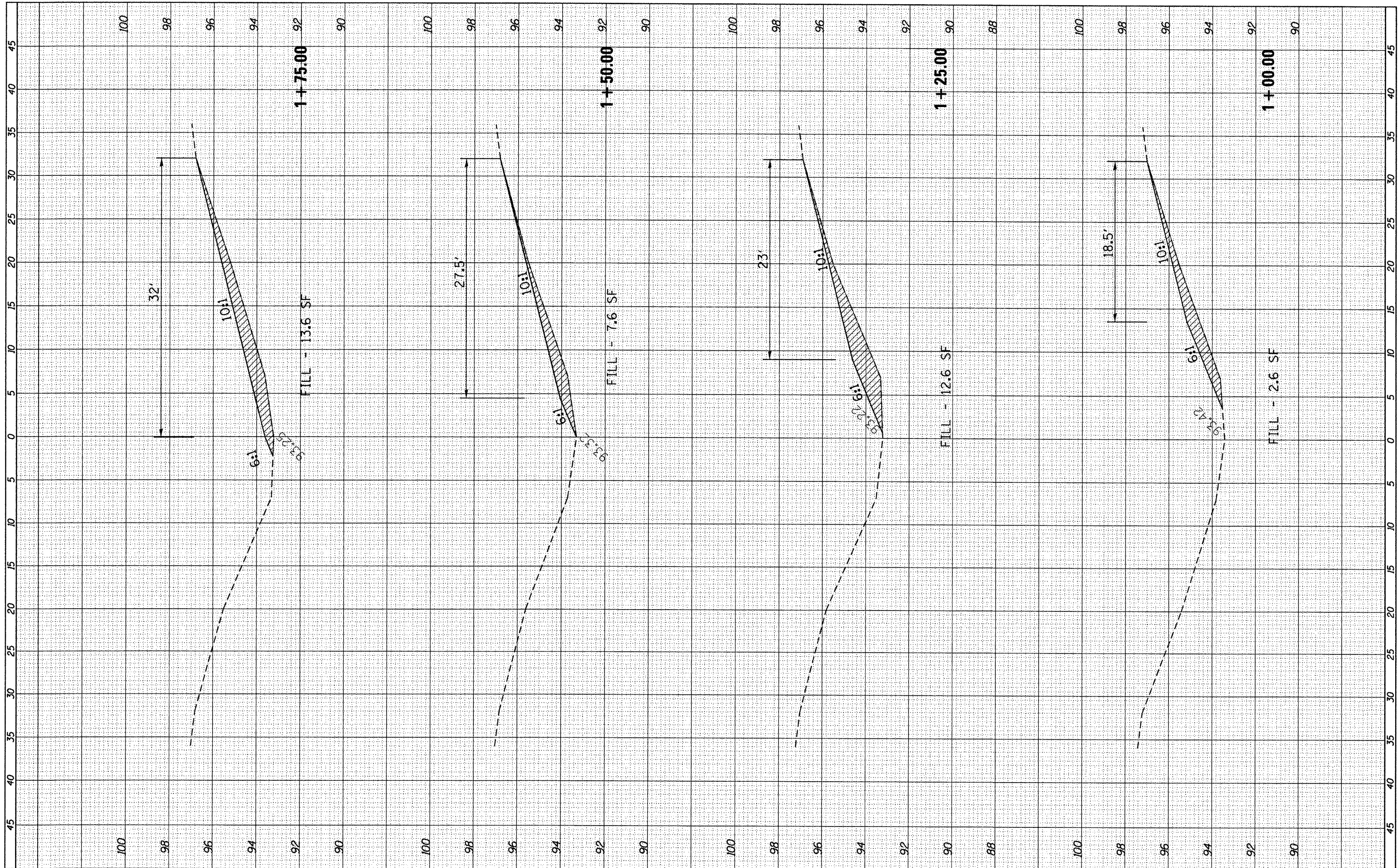
CROSS-SECTIONS MEDIAN PIER MM 5.35

SCALE: SHEET OF SHEETS STA. +00.00 TO STA. +75.00

F.A.I. RTE.	SECTION	COUNTY	TOTAL SHEETS	SHEET NO.
180	D3 IMPACT ATT. 2012-1	BUREAU	53	29
			CONTRACT NO. 66B98	
ILLINOIS FED. AID PROJECT				

FINAL SURVEY	SURVEYED	BY	DATE
SURVEY	PLOTTED		
NOTE BOOK	DATE		
NO.	AREAS CHECKED		

ORIGINAL SURVEY	SURVEYED	BY	DATE
SURVEY	PLOTTED		
NOTE BOOK	DATE		
NO.	AREAS CHECKED		



FILE NAME = c:\pwork\pwork\ferguson\0291012\0366898\ht-ssc535.dgn
 USER NAME = fergusonse
 PLOT SCALE = 10.0000' / 1"
 PLOT DATE = 3/29/2012

DESIGNED -
 DRAWN -
 CHECKED -
 DATE -

REVISED -
 REVISED -
 REVISED -
 REVISED -

**STATE OF ILLINOIS
 DEPARTMENT OF TRANSPORTATION**

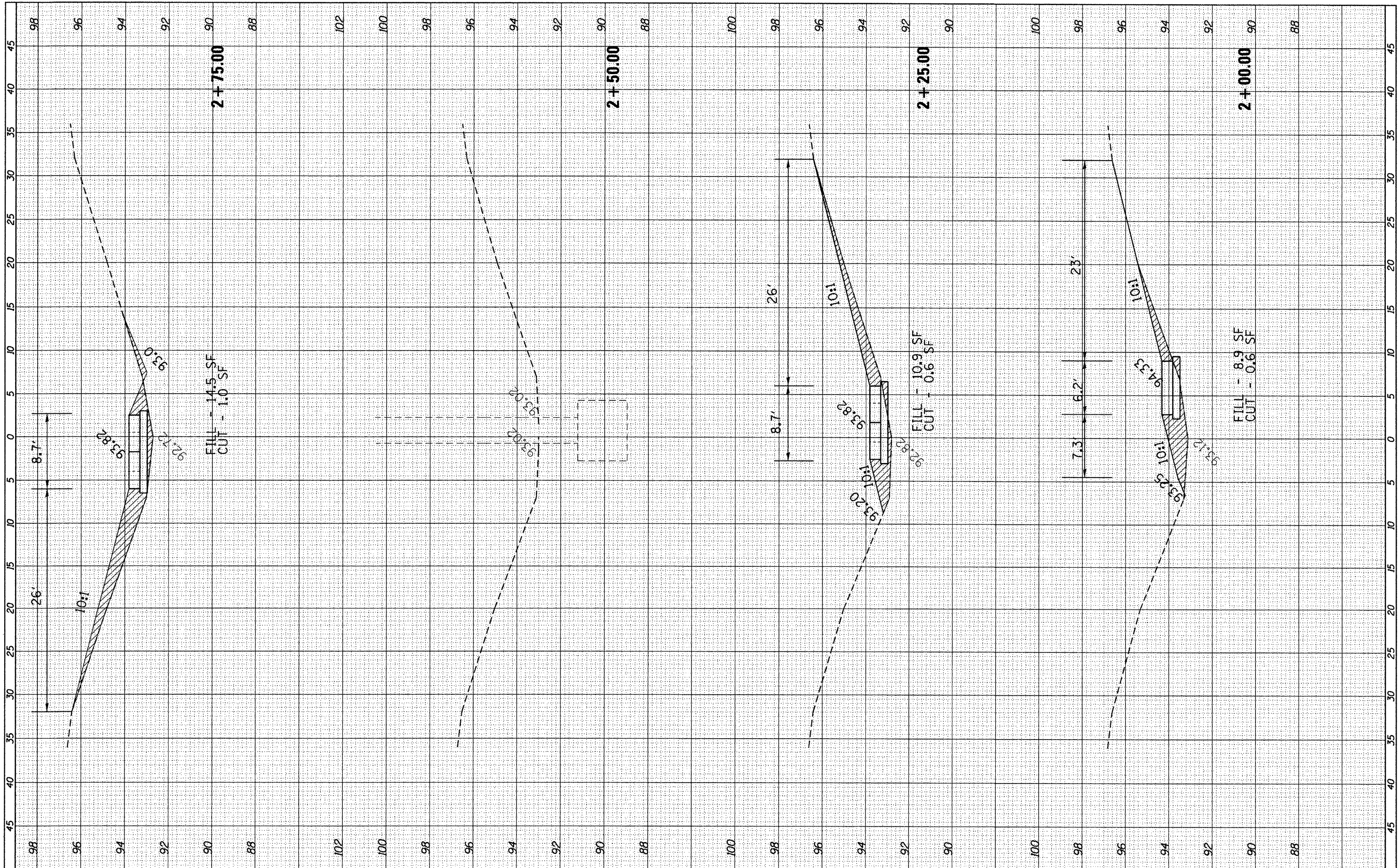
CROSS-SECTIONS MEDIAN PIER MM 5.35

SCALE: SHEET OF SHEETS STA. 1+00.00 TO STA. 1+75.00

F.A.L. RTE.	SECTION	COUNTY	TOTAL SHEETS	SHEET NO.
180	D3 IMPACT ATT. 2012-1	BUREAU	53	30
			CONTRACT NO. 66898	
ILLINOIS FED. AID PROJECT				

FINAL SURVEY	SURVEYED	BY	DATE
NOTE BOOK	PLOTTED		
AREAS CHECKED	DATE		
NO.			

ORIGINAL SURVEY	SURVEYED	BY	DATE
NOTE BOOK	PLOTTED		
AREAS CHECKED	DATE		
NO.			



FILE NAME =
 c:\pwwork\pwwork\ferguson\0291012\0366B98

USER NAME = ferguson
 ht\sc0535.dgn
 PLOT SCALE = 10.0000' / in.
 PLOT DATE = 3/29/2012

DESIGNED -	REVISED -
DRAWN -	REVISED -
CHECKED -	REVISED -
DATE -	REVISED -

**STATE OF ILLINOIS
 DEPARTMENT OF TRANSPORTATION**

CROSS-SECTIONS MEDIAN PIER MM 5.35

SCALE: SHEET OF SHEETS STA. 2+00.00 TO STA. 2+75.00

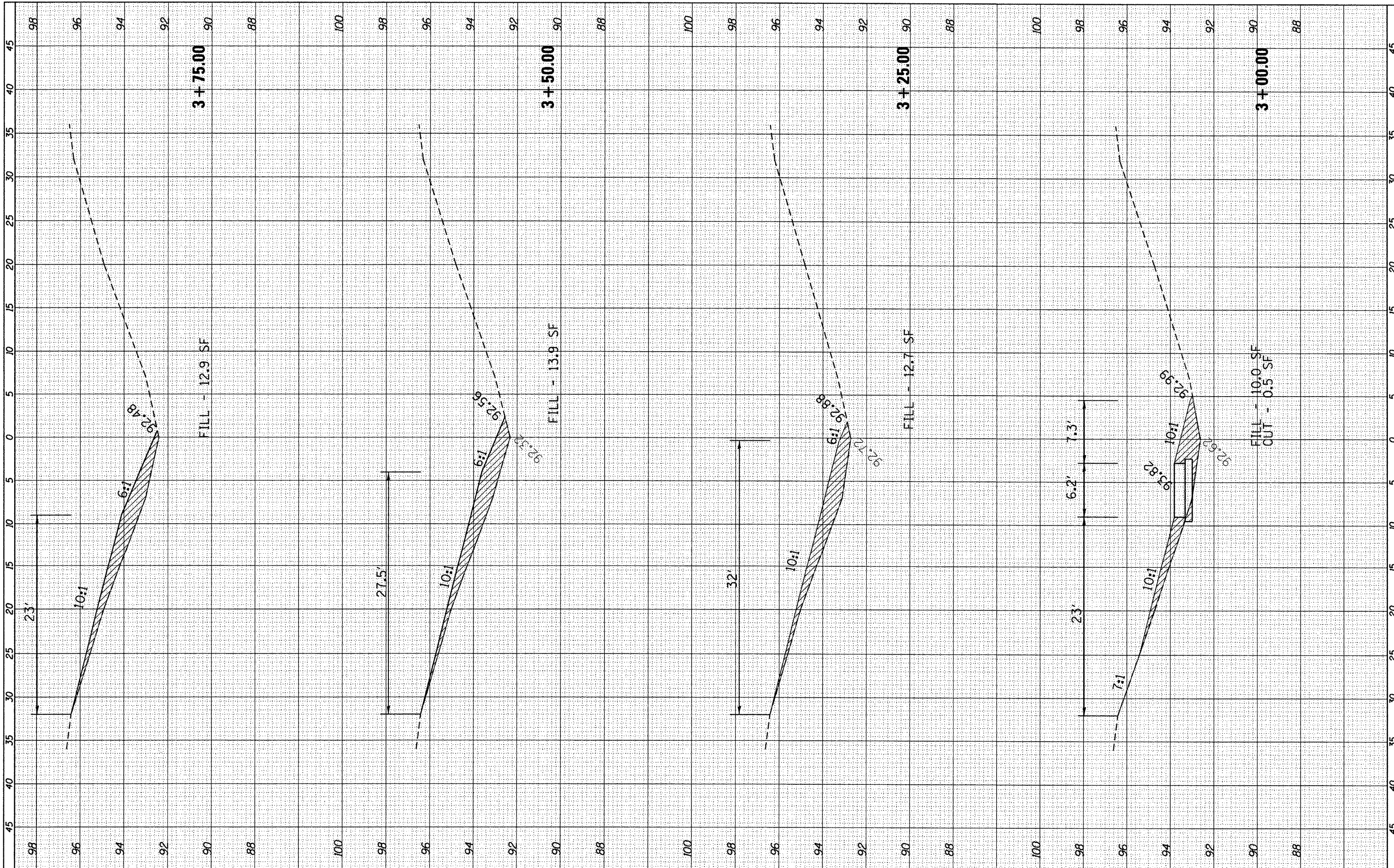
F.A.I. RTE.	SECTION	COUNTY	TOTAL SHEETS	SHEET NO.
180	D3 IMPACT ATT. 2012-1	BUREAU	53	31
CONTRACT NO. 66B98			ILLINOIS FED. AID PROJECT	

FINAL SURVEY	BY	DATE
SURVEYED		
PLOTTED		
NOTE BOOK		
AREAS CHECKED		
NO.		

ORIGINAL SURVEY	BY	DATE
SURVEYED		
PLOTTED		
NOTE BOOK		
AREAS CHECKED		
NO.		

100

100



FILE NAME = USER NAME = fergusonae
 c:\pwwork\puidos\fergussonae\d0291012\0366B98-ht-xse535.dgn
 PLOT SCALE = 10.0000 / in.
 PLOT DATE = 3/29/2012

DESIGNED -	REVISED -
DRAWN -	REVISED -
CHECKED -	REVISED -
DATE -	REVISED -

**STATE OF ILLINOIS
DEPARTMENT OF TRANSPORTATION**

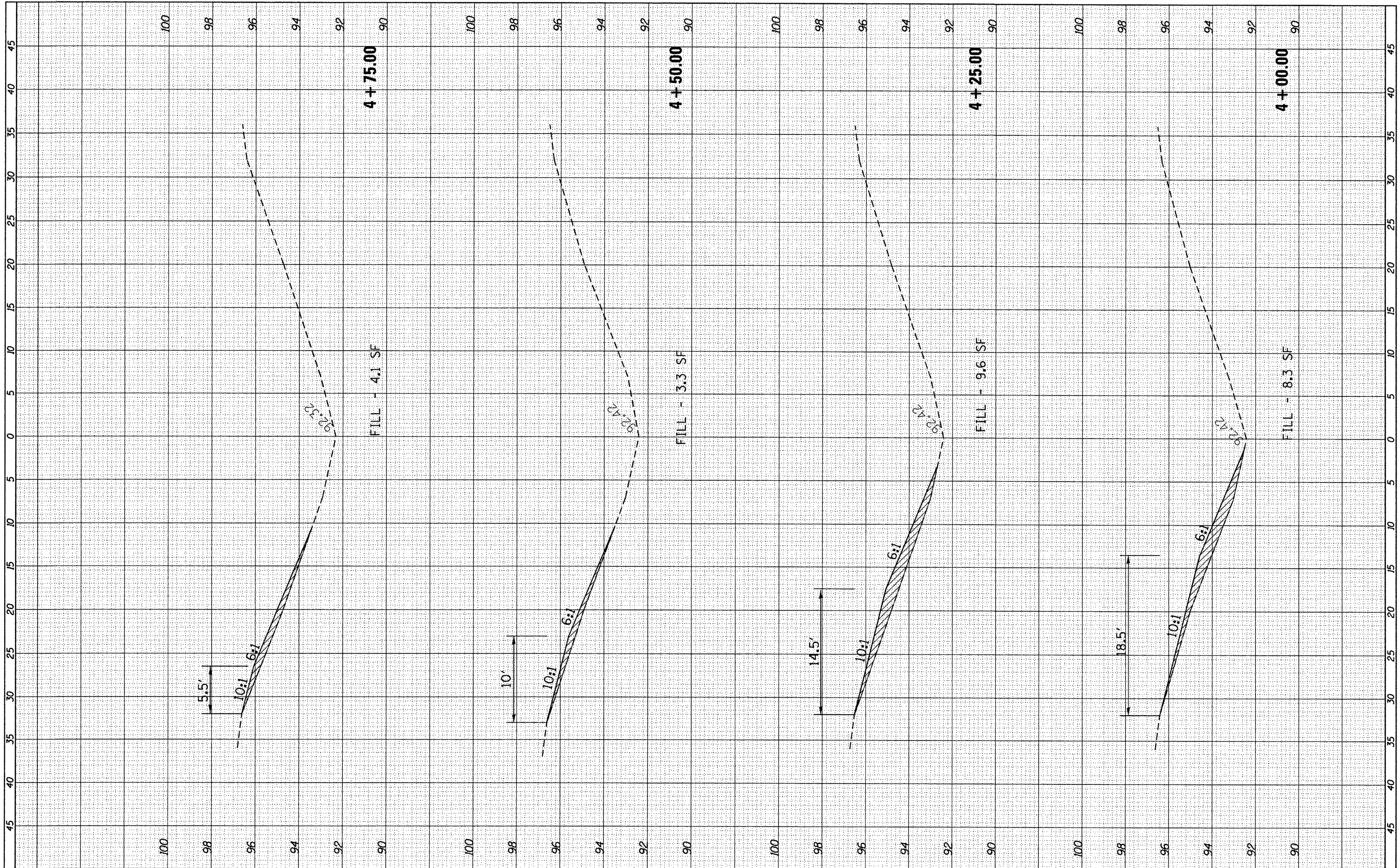
CROSS-SECTIONS MEDIAN PIER MM 5.35

SCALE: SHEET OF SHEETS STA. 3+00.00 TO STA. 3+75.00

F.A.I. RTE.	SECTION	COUNTY	TOTAL SHEETS	SHEET NO.
180	D3 IMPACT ATT. 2012-1	BUREAU	53	32
			CONTRACT NO. 66B98	
ILLINOIS FED. AID PROJECT				

FINISH	SURVEYED	DATE
SURVEY	PLOTTED	BY
NOTE BOOK	DATE	
AREAS	CHECKED	
NO.		

ORIGINAL	SURVEYED	DATE
SURVEY	PLOTTED	BY
NOTE BOOK	DATE	
AREAS	CHECKED	
NO.		



FILE NAME = c:\pwork\pwork\ferguson\0291012\0366898
 USER NAME = ferguson
 DESIGNED -
 DRAWN -
 CHECKED -
 DATE -
 PLOT SCALE = 10.0000' / in.
 PLOT DATE = 3/29/2012

REVISED -
 REVISED -
 REVISED -
 REVISED -

STATE OF ILLINOIS
 DEPARTMENT OF TRANSPORTATION

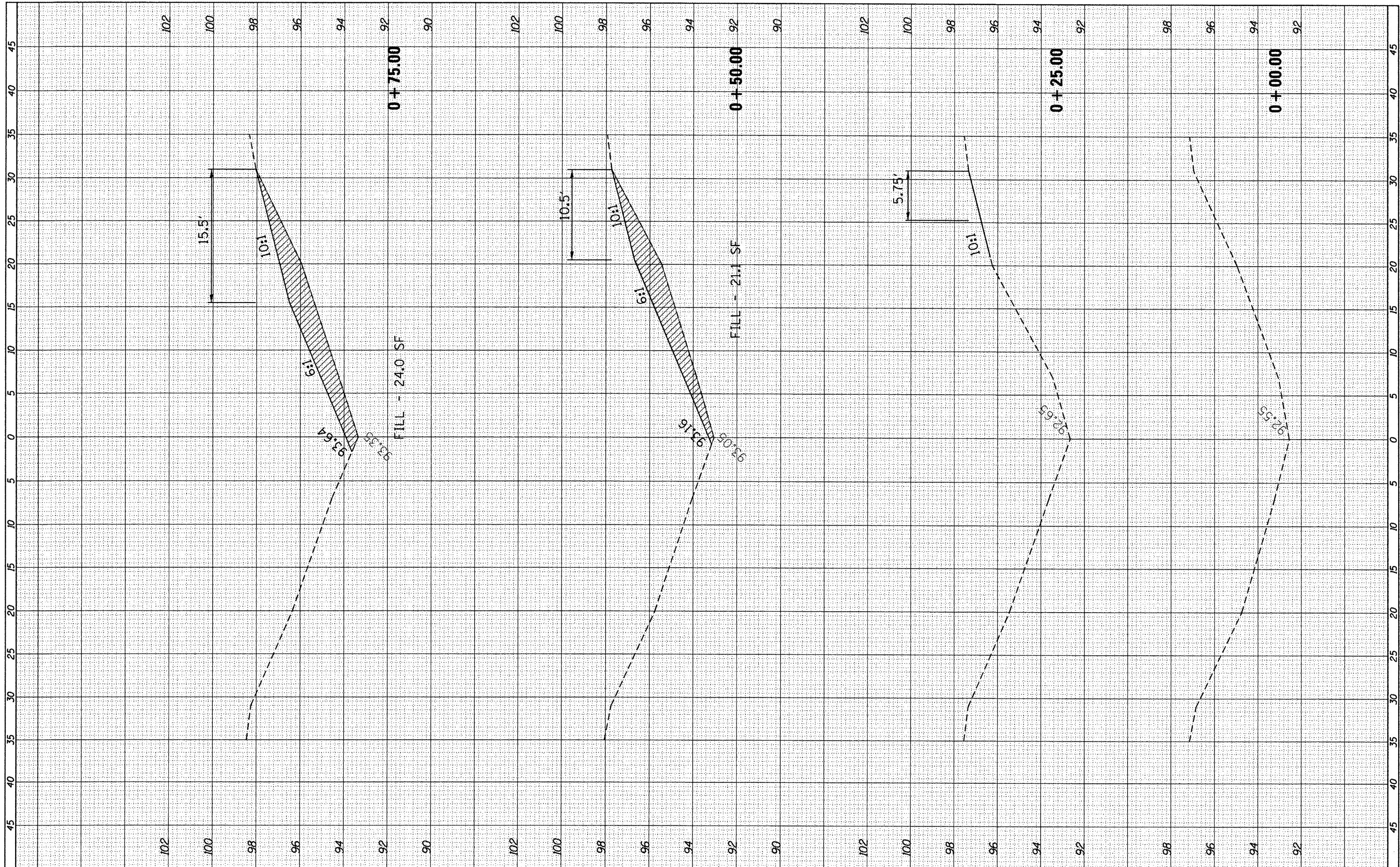
CROSS-SECTIONS MEDIAN PIER MM 5.35

SCALE: SHEET OF SHEETS STA. 4+00.00 TO STA. 4+75.00

F.A.I. R.T.E.	SECTION	COUNTY	TOTAL SHEETS	SHEET NO.
180	D3 IMPACT ATT. 2012-1	BUREAU	53	33
			CONTRACT NO. 66898	
ILLINOIS FED. AID PROJECT				

FINAL SURVEY	SURVEYED	BY	DATE
NOTE BOOK	PLOTTED		
NO.	DATE		
	AREAS CHECKED		

ORIGINAL SURVEY	SURVEYED	BY	DATE
NOTE BOOK	PLOTTED		
NO.	DATE		
	AREAS CHECKED		



FILE NAME = c:\pwork\puidot\fergusoa\0291012\0366B98-ht-xac09.dgn
 USER NAME = fergusonae
 PLOT SCALE = 18.0000' / in.
 PLOT DATE = 3/29/2012

DESIGNED -	REVISED -
DRAWN -	REVISED -
CHECKED -	REVISED -
DATE -	REVISED -

**STATE OF ILLINOIS
DEPARTMENT OF TRANSPORTATION**

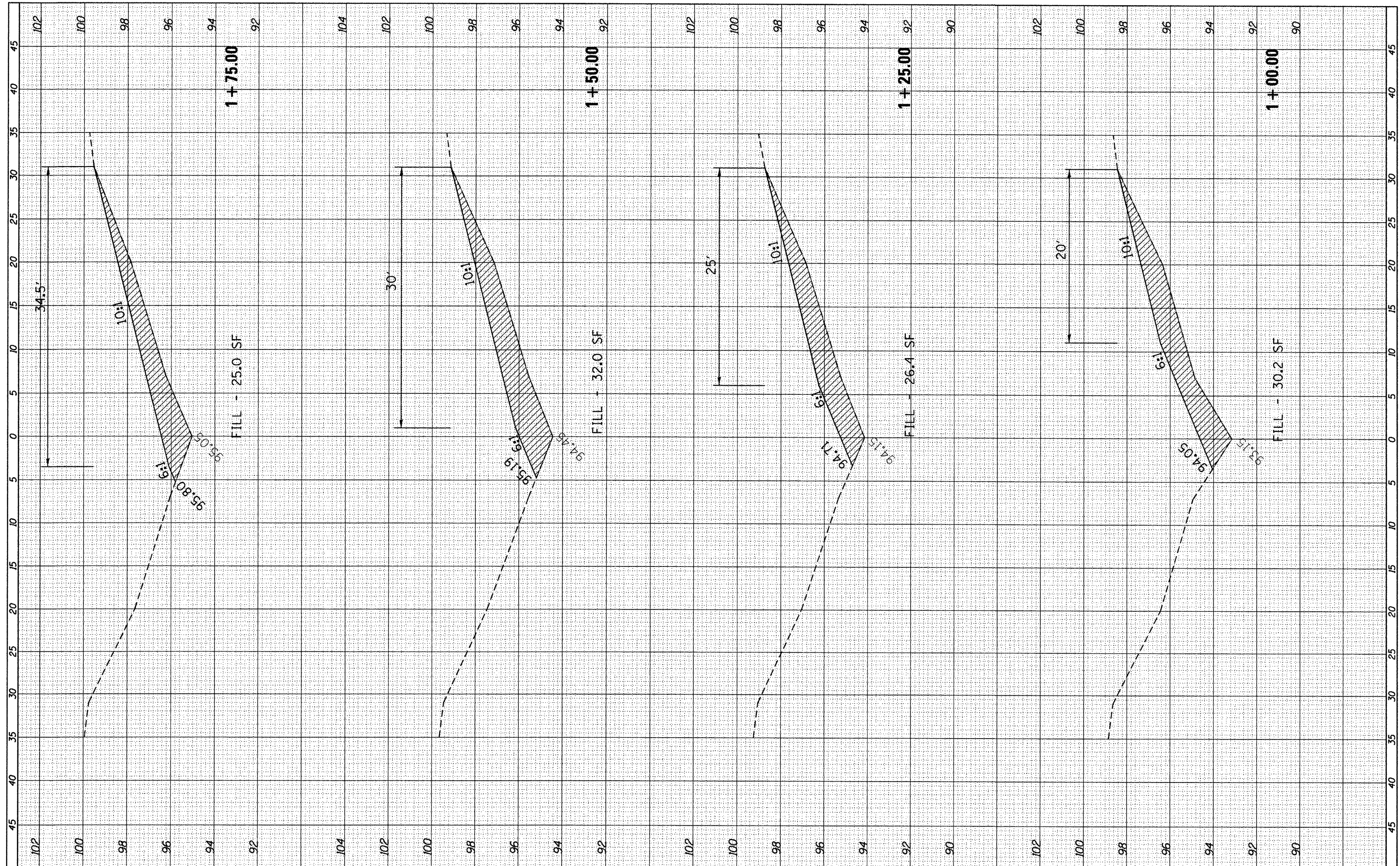
CROSS-SECTIONS MEDIAN TRUSS MM 8.9

SCALE: SHEET OF SHEETS STA. +00.00 TO STA. +75.00

F.A.I. RTE.	SECTION	COUNTY	TOTAL SHEETS	SHEET NO.
180	D3 IMPACT ATT, 2012-1	BUREAU	53	34
			CONTRACT NO. 66B98	
ILLINOIS FED. AID PROJECT				

FINAL SURVEY	SURVEYED	BY	DATE
SURVEY	PLOTTED		
NOTE BOOK	REPLATE		
NO.	AREAS CHECKED		

ORIGINAL SURVEY	SURVEYED	BY	DATE
SURVEY	PLOTTED		
NOTE BOOK	REPLATE		
NO.	AREAS CHECKED		



FILE NAME =	USER NAME = ferguson
ct:\pwork\puidot\Ferguson\10291012\036698.dgn	
PLOT SCALE = 10.0000' / 1"	
PLOT DATE = 3/29/2012	

DESIGNED -	REVISED -
DRAWN -	REVISED -
CHECKED -	REVISED -
DATE -	REVISED -

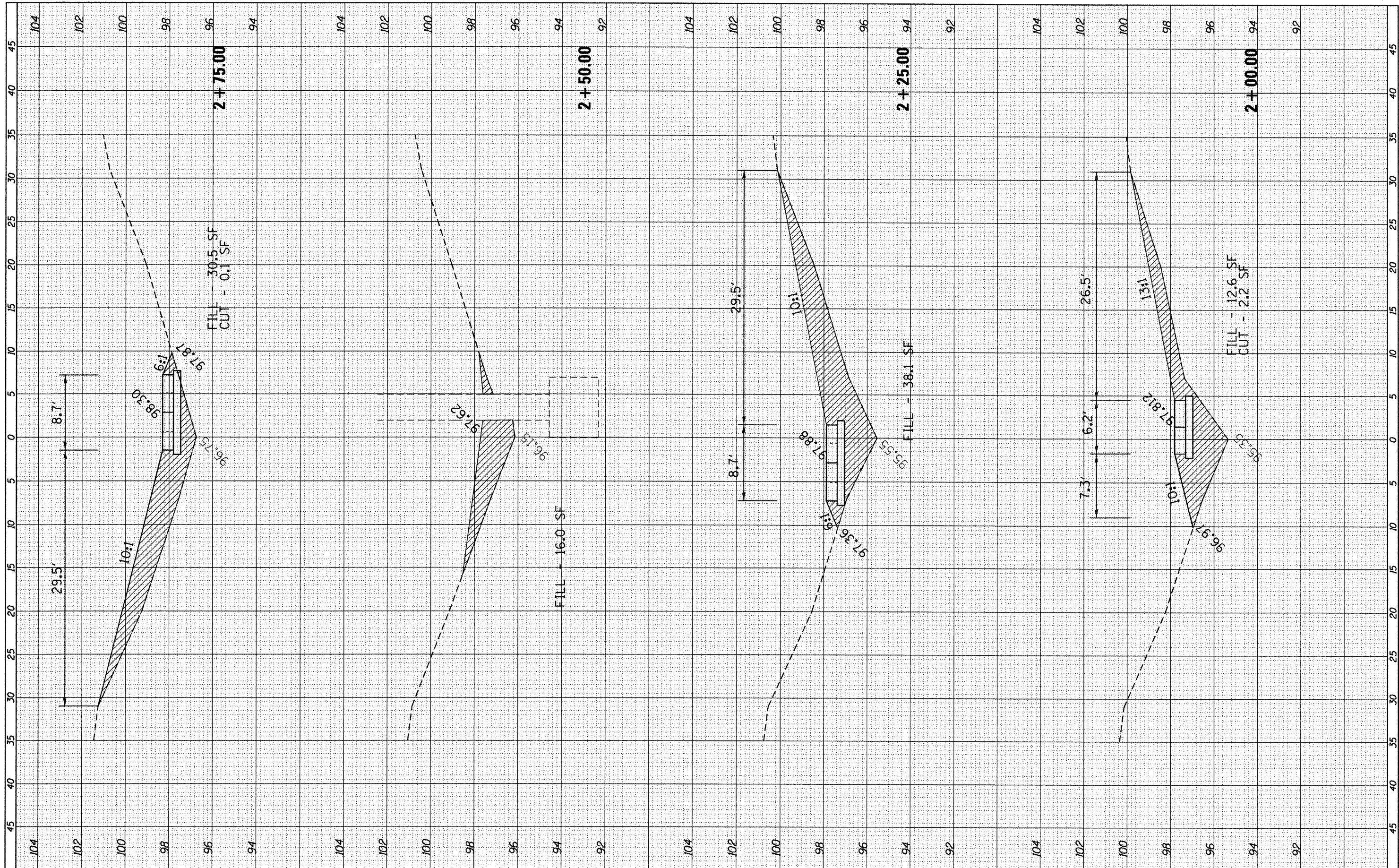
**STATE OF ILLINOIS
DEPARTMENT OF TRANSPORTATION**

CROSS-SECTIONS MEDIAN TRUSS MM 8.9			
SCALE:	SHEET	OF	SHEETS
			STA. 1+00.00 TO STA. 1+75.00

F.A.I. RTE.	SECTION	COUNTY	TOTAL SHEETS	SHEET NO.
180	D3 IMPACT ATT. 2012-1	BUREAU	53	35
			CONTRACT NO. 66898	
ILLINOIS FED. AID PROJECT				

FINAL SURVEY	SURVEYED	BY	DATE
NOTED	PLOTTED		
NO. _____	DATE _____		
AREAS CHECKED _____			

ORIGINAL SURVEY	SURVEYED	BY	DATE
NOTED	PLOTTED		
NO. _____	DATE _____		
AREAS CHECKED _____			



FILE NAME = c:\p\work\pudat\fergusonse\d0291012\0366898-ht-xsc09.dgn
 USER NAME = fergusonse
 PLOT SCALE = 18.0000' / in.
 PLOT DATE = 3/29/2012

DESIGNED -
 DRAWN -
 CHECKED -
 DATE -

REVISED -
 REVISED -
 REVISED -
 REVISED -

**STATE OF ILLINOIS
 DEPARTMENT OF TRANSPORTATION**

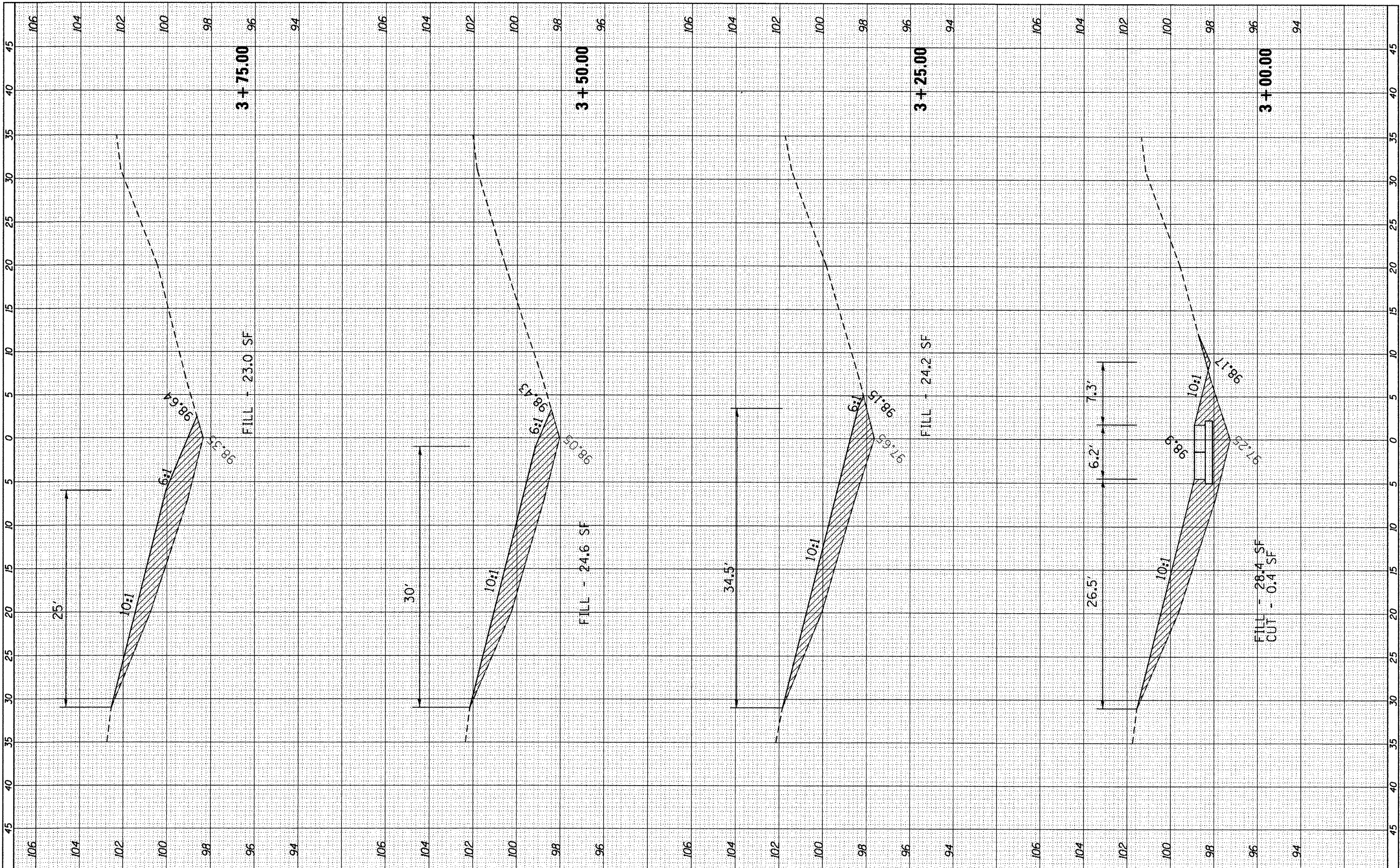
CROSS-SECTIONS MEDIAN TRUSS MM 8.9

SCALE: SHEET OF SHEETS STA. 2+00.00 TO STA. 2+75.00

F.A.I. RTE.	SECTION	COUNTY	TOTAL SHEETS	SHEET NO.
180	D3 IMPACT ATT. 2012-1	BUREAU	53	36
CONTRACT NO. 66B98			ILLINOIS FED. AID PROJECT	

FINAL SURVEY	SURVEYED	BY	DATE
NOTE BOOK NO.	PLOTTED		
	DATE		
	AREAS CHECKED		

ORIGINAL SURVEY	SURVEYED	BY	DATE
NOTE BOOK NO.	PLOTTED		
	DATE		
	AREAS CHECKED		



FILE NAME =
 c:\pwwork\pwwork\fergusson\0291012\0366898

USER NAME = ferguson
 PLOT SCALE = 10.0000' / in.
 PLOT DATE = 3/29/2012

DESIGNED -
 DRAWN -
 CHECKED -
 DATE -

REVISED -
 REVISED -
 REVISED -
 REVISED -

**STATE OF ILLINOIS
 DEPARTMENT OF TRANSPORTATION**

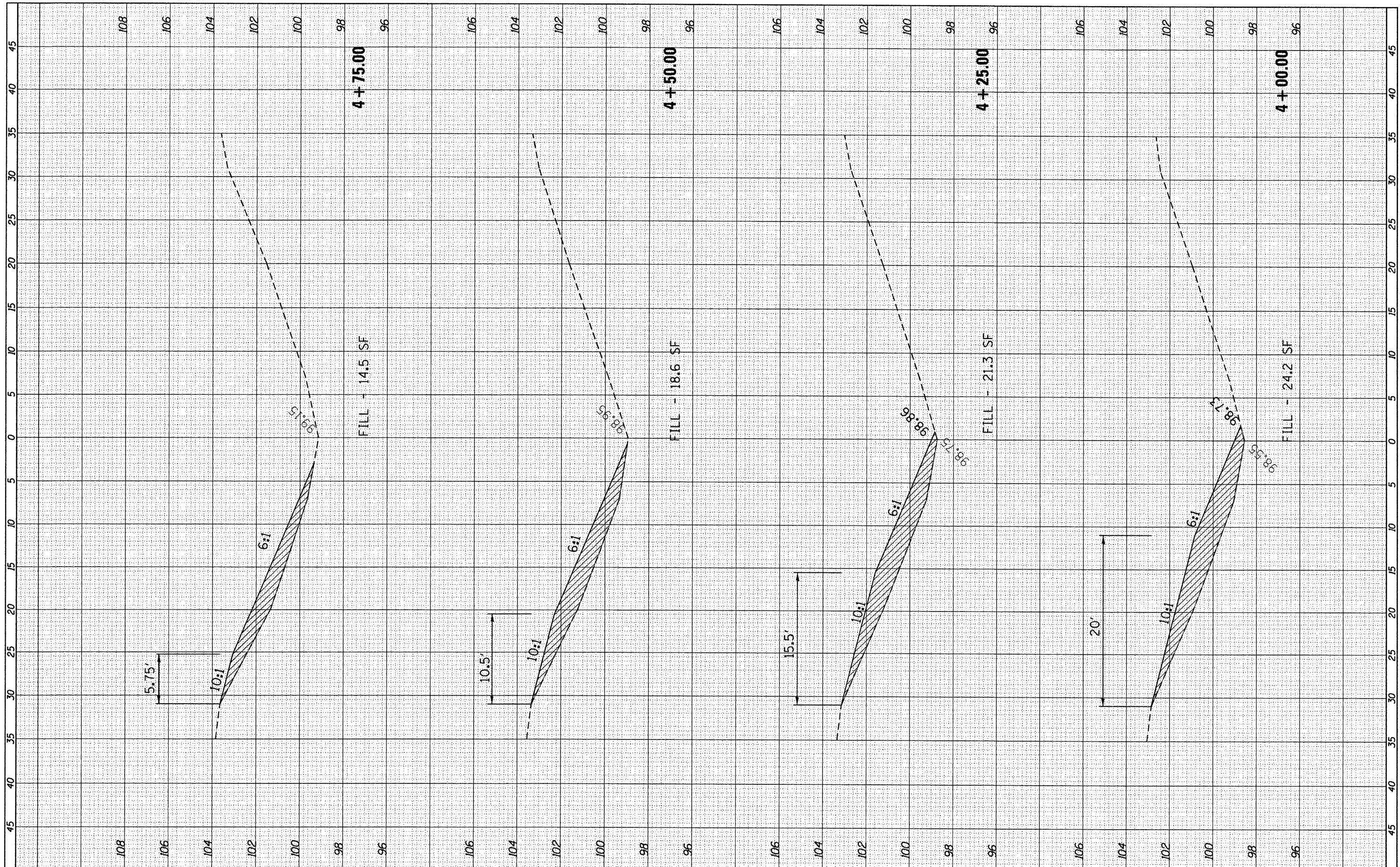
CROSS-SECTIONS MEDIAN TRUSS MM 8.9

SCALE: SHEET OF SHEETS STA. 3+00.00 TO STA. 3+75.00

F.A.I. RTE.	SECTION	COUNTY	TOTAL SHEETS	SHEET NO.
180	D3 IMPACT ATT. 2012-1	BUREAU	53	37
CONTRACT NO. 66B98				
ILLINOIS FED. AID PROJECT				

FINISH SURVEY	SURVEYED	BY	DATE
NOTE BOOK	PLOTTED		
NO.	REPLATE		
	AREAS CHECKED		

ORIGINAL SURVEY	SURVEYED	BY	DATE
NOTE BOOK	PLOTTED		
NO.	REPLATE		
	AREAS CHECKED		



FILE NAME = c:\pwork\pwork\ferguson\0291012\0366898\truss08.dgn

USER NAME = ferguson
 PLOT SCALE = 10.0000 / in.
 PLOT DATE = 3/29/2012

DESIGNED -	REVISED -
DRAWN -	REVISED -
CHECKED -	REVISED -
DATE -	REVISED -

**STATE OF ILLINOIS
DEPARTMENT OF TRANSPORTATION**

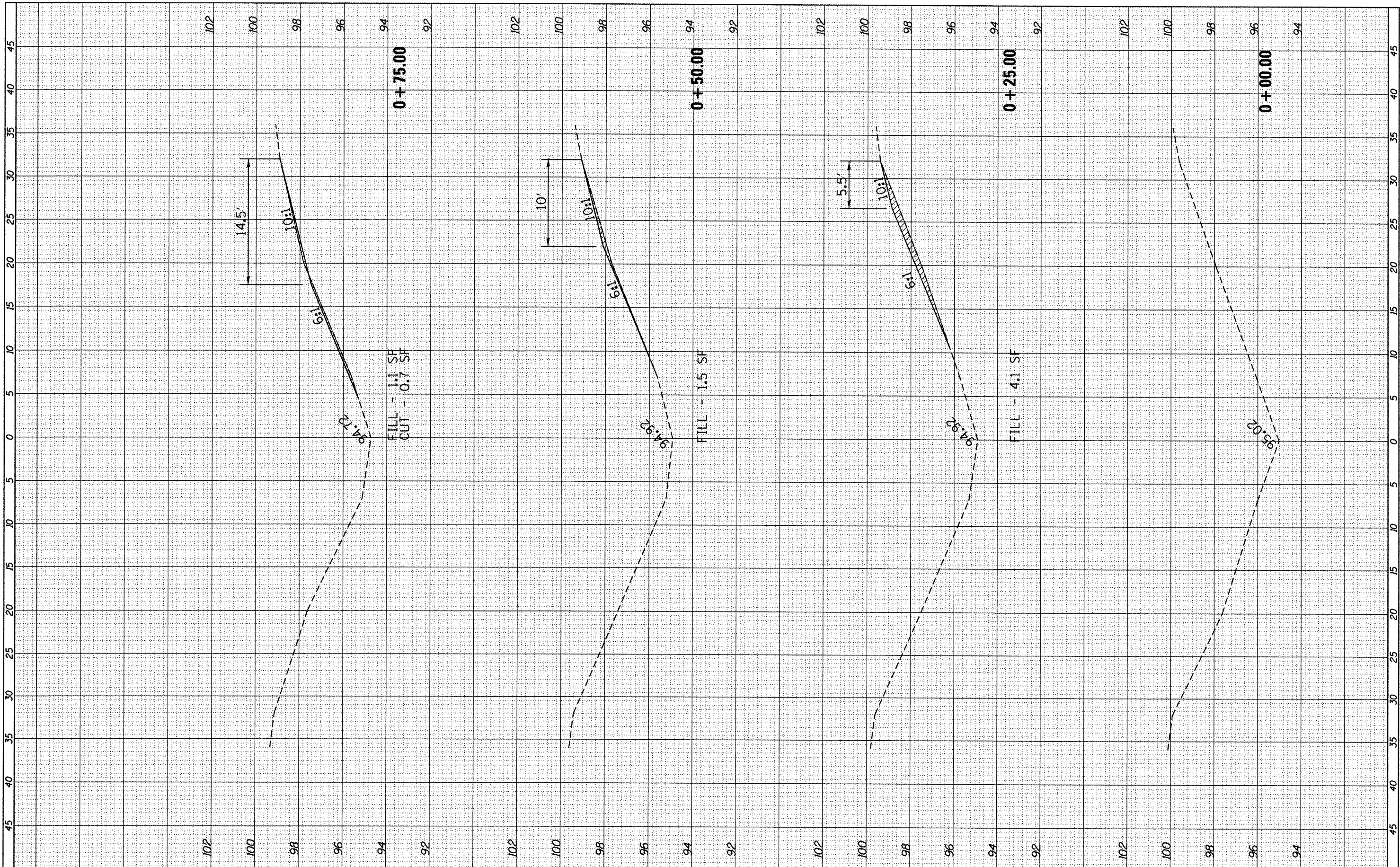
CROSS-SECTIONS MEDIAN TRUSS MM 8.9

SCALE: SHEET OF SHEETS STA. 4+00.00 TO STA. 4+75.00

F.A.I. RTE.	SECTION	COUNTY	TOTAL SHEETS	SHEET NO.
180	D3 IMPACT ATT. 2012-1	BUREAU	53	38
ILLINOIS FED. AID PROJECT			CONTRACT NO. 66898	

FINAL SURVEY NO.	SURVEYED	BY	DATE
	PLOTTED		
	TEMPLATE		
	AREAS CHECKED		

ORIGINAL SURVEY NO.	SURVEYED	BY	DATE
	PLOTTED		
	TEMPLATE		
	AREAS CHECKED		



FILE NAME =	USER NAME = fergusonse	DESIGNED -	REVISED -
c:\pwwork\pwwork\fergusonse\d0291012\0366898	ht-xsc93.dgn	DRAWN -	REVISED -
	PLOT SCALE = 18.0000' / 1"	CHECKED -	REVISED -
	PLOT DATE = 3/29/2012	DATE -	REVISED -

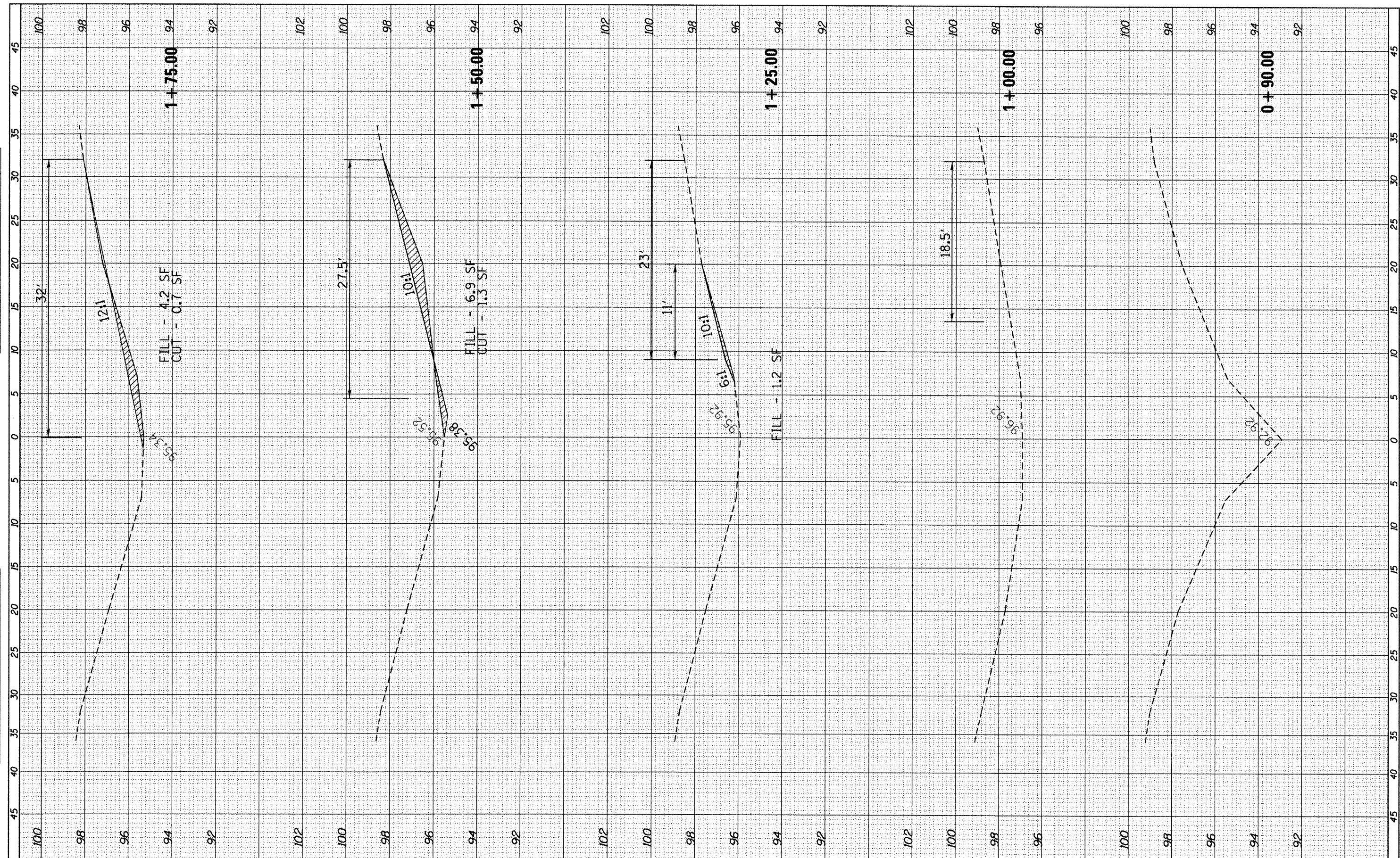
**STATE OF ILLINOIS
DEPARTMENT OF TRANSPORTATION**

SCALE:	SHEET	OF	SHEETS	STA. +00.00	TO STA. +75.00
--------	-------	----	--------	-------------	----------------

F.A.I. RTE.	SECTION	COUNTY	TOTAL SHEETS	SHEET NO.
180	D3 IMPACT ATT. 2012-1	BUREAU	53	39
ILLINOIS FED. AID PROJECT			CONTRACT NO. 66B98	

FINN	CHECKED	DATE
SURVEY	PLOTTED	
NOTE BOOK	TEMPLATE	
NO.	AREAS CHECKED	

ORIGINAL	CHECKED	DATE
SURVEY	PLOTTED	
NOTE BOOK	TEMPLATE	
NO.	AREAS CHECKED	



FILE NAME =	USER NAME = ferguson	DESIGNED -	REVISED -
c:\pv_work\pvidot\ferguson\0291012\0366898-hr-xac93.dgn		DRAWN -	REVISED -
PLOT SCALE = 10.0000' / 1"		CHECKED -	REVISED -
PLOT DATE = 3/29/2012		DATE -	REVISED -

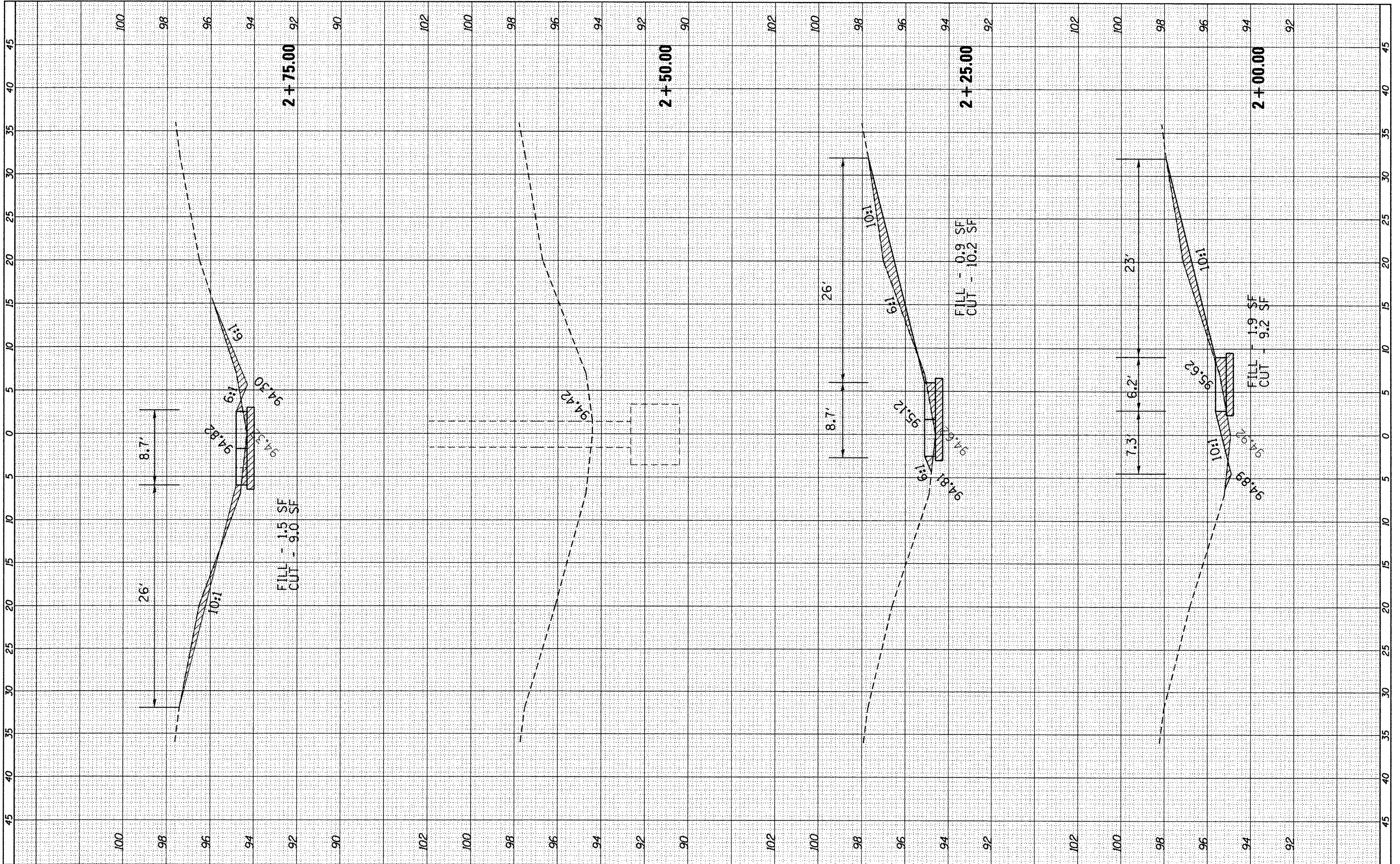
**STATE OF ILLINOIS
DEPARTMENT OF TRANSPORTATION**

CROSS-SECTIONS MEDIAN PIER MM 9.3			
SCALE:	SHEET	OF	SHEETS
			STA. +90.00 TO STA. 1+75.00

F.A.I. RTE.	SECTION	COUNTY	TOTAL SHEETS	SHEET NO.
180	D3 IMPACT ATT. 2012-1	BUREAU	53	40
CONTRACT NO. 66B98			ILLINOIS FED. AID PROJECT	

FINAL SURVEY	SURVEYED	BY	DATE
NO.	NO.		
NOTE BOOK	PLOTTED		
AREAS CHECKED	TEMPLATE		

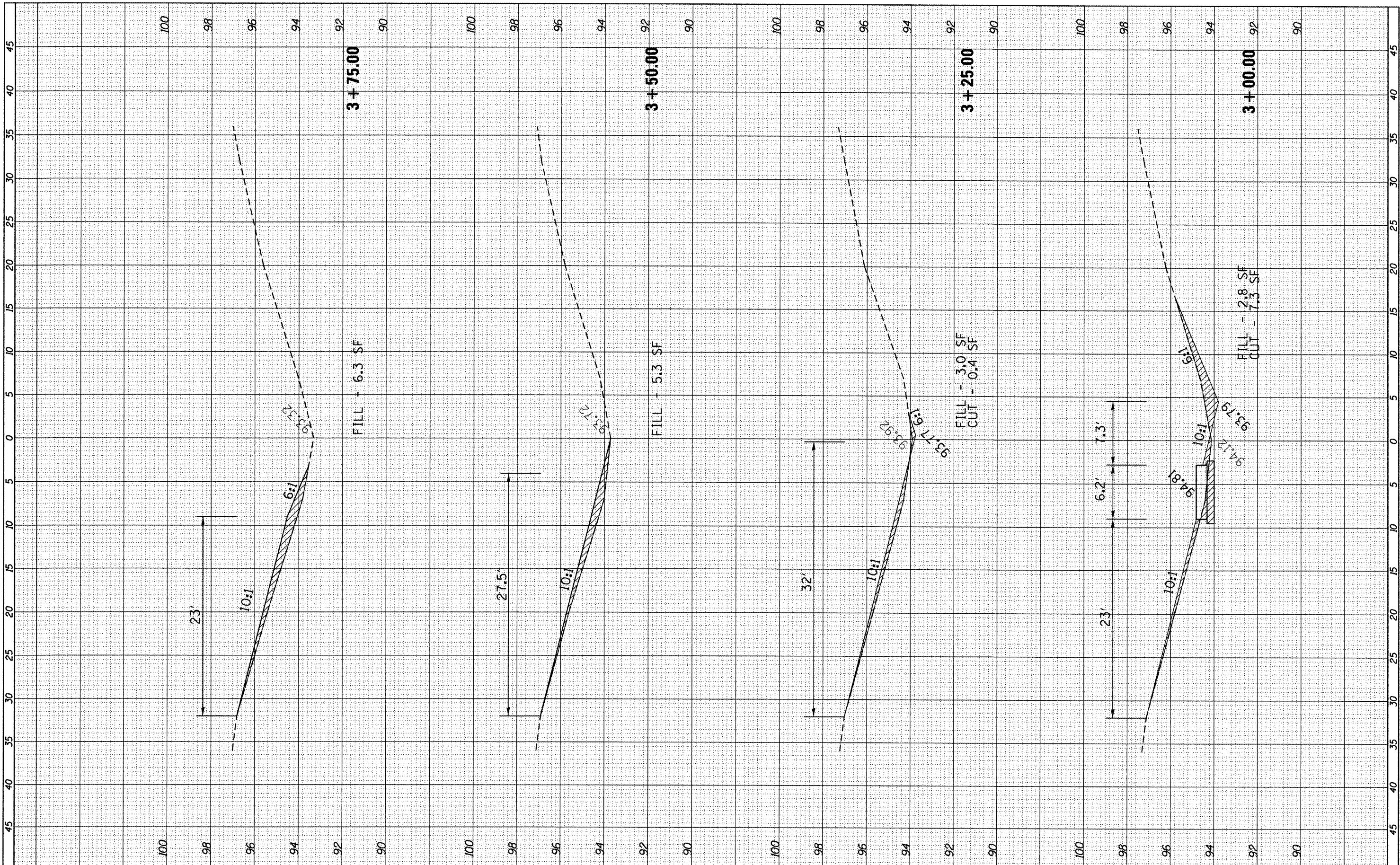
ORIGINAL SURVEY	SURVEYED	BY	DATE
NO.	NO.		
NOTE BOOK	PLOTTED		
AREAS CHECKED	TEMPLATE		



FILE NAME = c:\pw_work\pwidot\ferguson\0291012\0366898	USER NAME = ferguson	DESIGNED -	REVISED -	STATE OF ILLINOIS DEPARTMENT OF TRANSPORTATION	CROSS-SECTIONS MEDIAN PIER MM 9.3	F.A.I. RTE. 180	SECTION D3 IMPACT ATT. 2012-1	COUNTY BUREAU	TOTAL SHEETS 53	SHEET NO. 41	
PLOT SCALE = 10.0000' / in.	CHECKED -	REVISED -	SCALE:			SHEET OF SHEETS	STA. 2+00.00 TO STA. 2+75.00	CONTRACT NO. 66B98			
PLOT DATE = 3/29/2012	DATE -	REVISED -	ILLINOIS FED. AID PROJECT								

FINAL SURVEY	SURVEYED	BY	DATE
NO. _____	NO. _____		
NOTE BOOK	PLOTTED		
AREAS CHECKED	TEMPLATE		
	AREAS CHECKED		

ORIGINAL SURVEY	SURVEYED	BY	DATE
NO. _____	NO. _____		
NOTE BOOK	PLOTTED		
AREAS CHECKED	TEMPLATE		
	AREAS CHECKED		



FILE NAME =	USER NAME = fergusonse	DESIGNED -	REVISED -
c:\pwork\pwork\fergusonse\d0291012\0366898	ht-xsc93.dgn	DRAWN -	REVISED -
	PLOT SCALE = 10.0000' / 1"	CHECKED -	REVISED -
	PLOT DATE = 3/29/2012	DATE -	REVISED -

**STATE OF ILLINOIS
DEPARTMENT OF TRANSPORTATION**

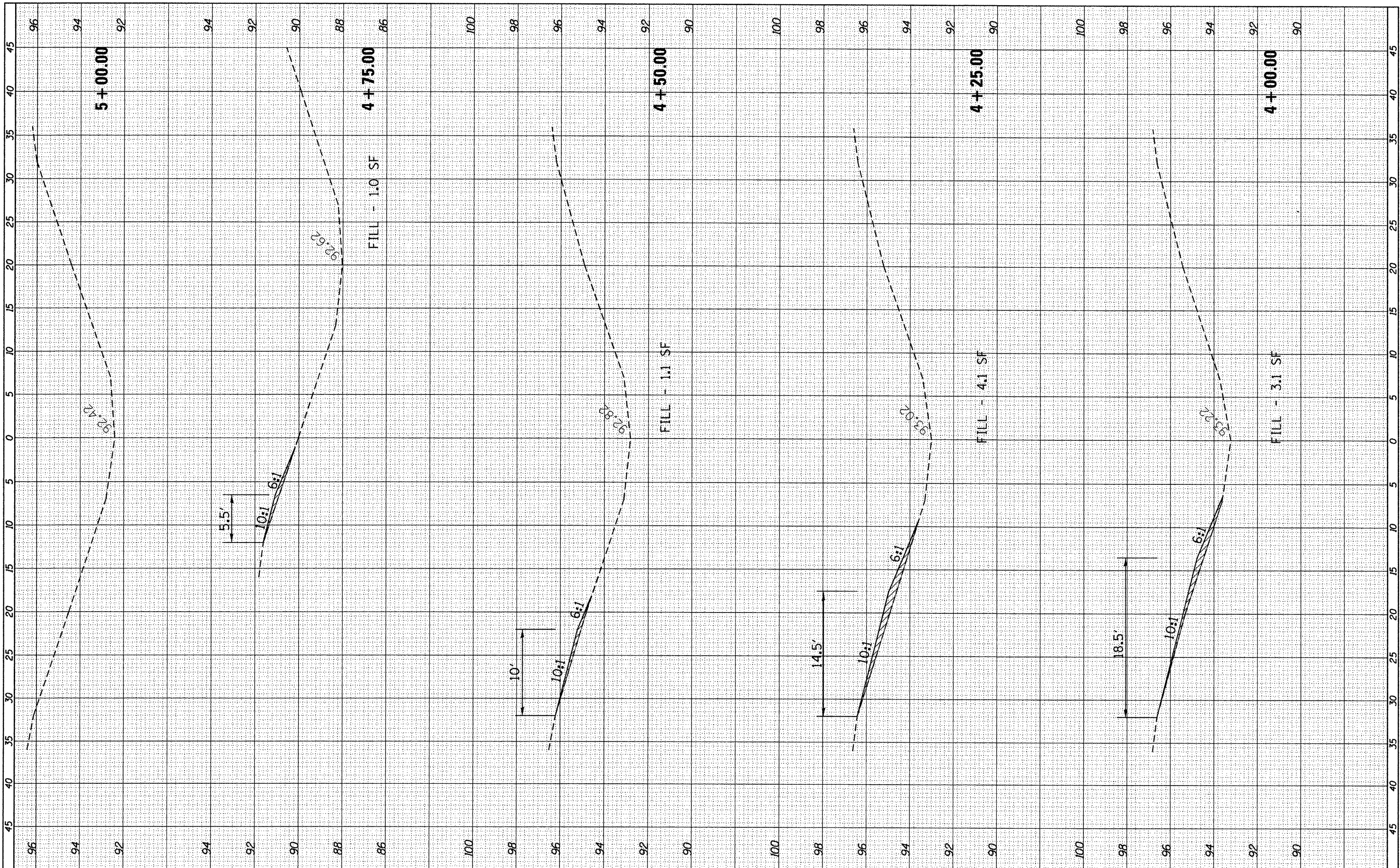
CROSS-SECTIONS MEDIAN PIER MM 9.3

SCALE: SHEET OF SHEETS STA. 3+00.00 TO STA. 3+75.00

F.A.I. RTE.	SECTION	COUNTY	TOTAL SHEETS	SHEET NO.
180	D3 IMPACT ATT. 2012-1	BUREAU	53	42
ILLINOIS FED. AID PROJECT			CONTRACT NO. 66898	

FINAL SURVEY	SURVEYED	BY	DATE
NOTE BOOK NO.	PLotted		
	TEMP		
	AREAS		
	CHECKED		

ORIGINAL SURVEY	SURVEYED	BY	DATE
NOTE BOOK NO.	PLotted		
	TEMP		
	AREAS		
	CHECKED		



FILE NAME =
 c:\pwwork\pwwid\ferguson\2012\0366898-

USER NAME = fergusonse
 DRAWN -
 CHECKED -
 DATE -

DESIGNED -
 REVISIONS:
 REVISIONS:
 REVISIONS:

**STATE OF ILLINOIS
 DEPARTMENT OF TRANSPORTATION**

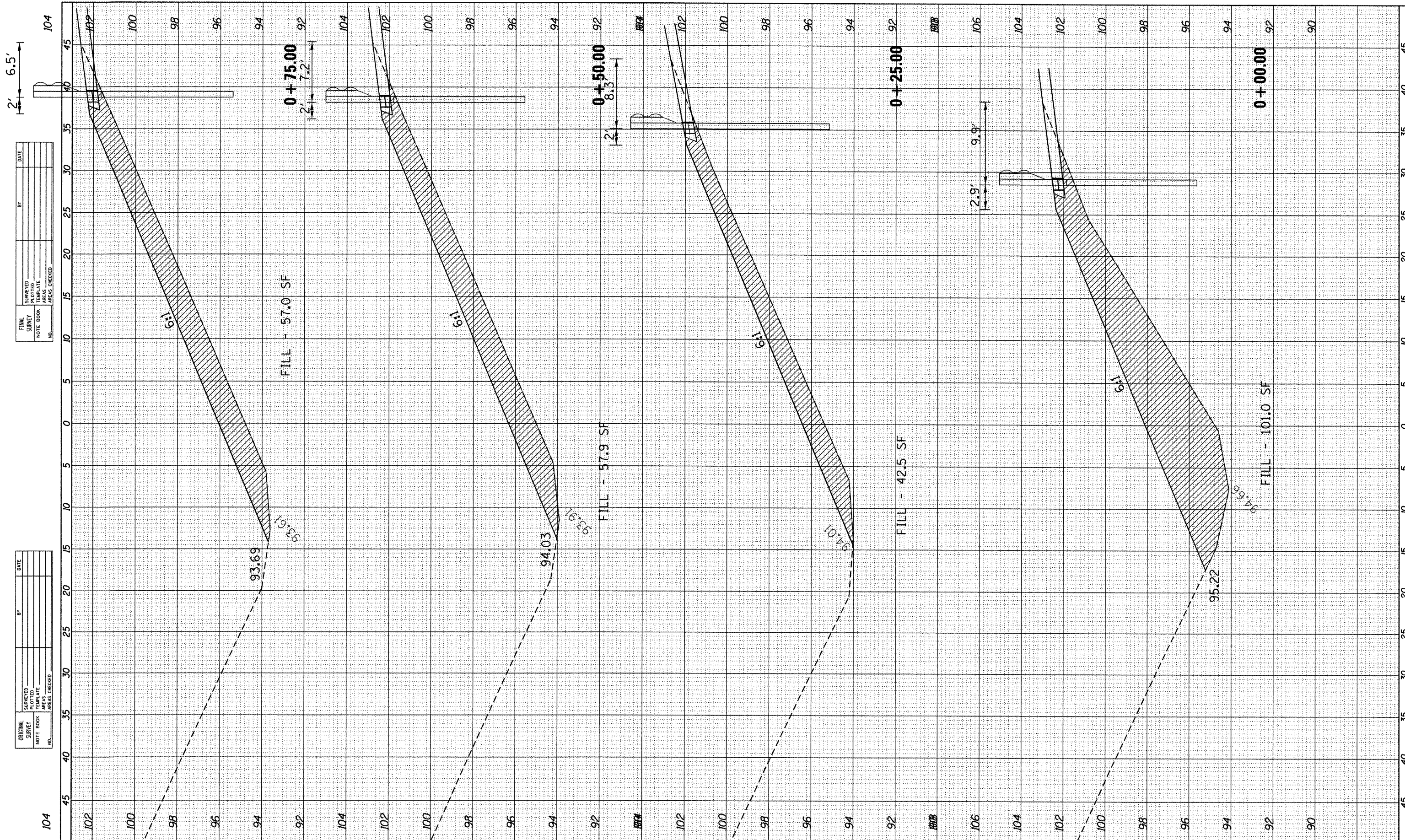
CROSS-SECTIONS MEDIAN PIER MM 9.3

SCALE: SHEET OF SHEETS STA. 4+00.00 TO STA. 5+00.00

F.A.I. RTE.	SECTION	COUNTY	TOTAL SHEETS	SHEET NO.
180	D3 IMPACT ATT. 2012-1	BUREAU	53	43
ILLINOIS FED. AID PROJECT			CONTRACT NO. 66B98	

FINAL SURVEY	SURVEYED	BY	DATE
NOTE BOOK NO.	PLOTTED		
	DATE		
	AREAS CHECKED		

ORIGINAL SURVEY	SURVEYED	BY	DATE
NOTE BOOK NO.	PLOTTED		
	DATE		
	AREAS CHECKED		



FILE NAME = c:\pwork\p1dot1\ferguson\0291012\0366898
 USER NAME = ferguson
 DESIGNED -
 DRAWN -
 CHECKED -
 DATE -
 PLOT SCALE = 10.0000' / in.
 PLOT DATE = 3/29/2012

REVISIONS
 REVISED -
 REVISED -
 REVISED -
 REVISED -

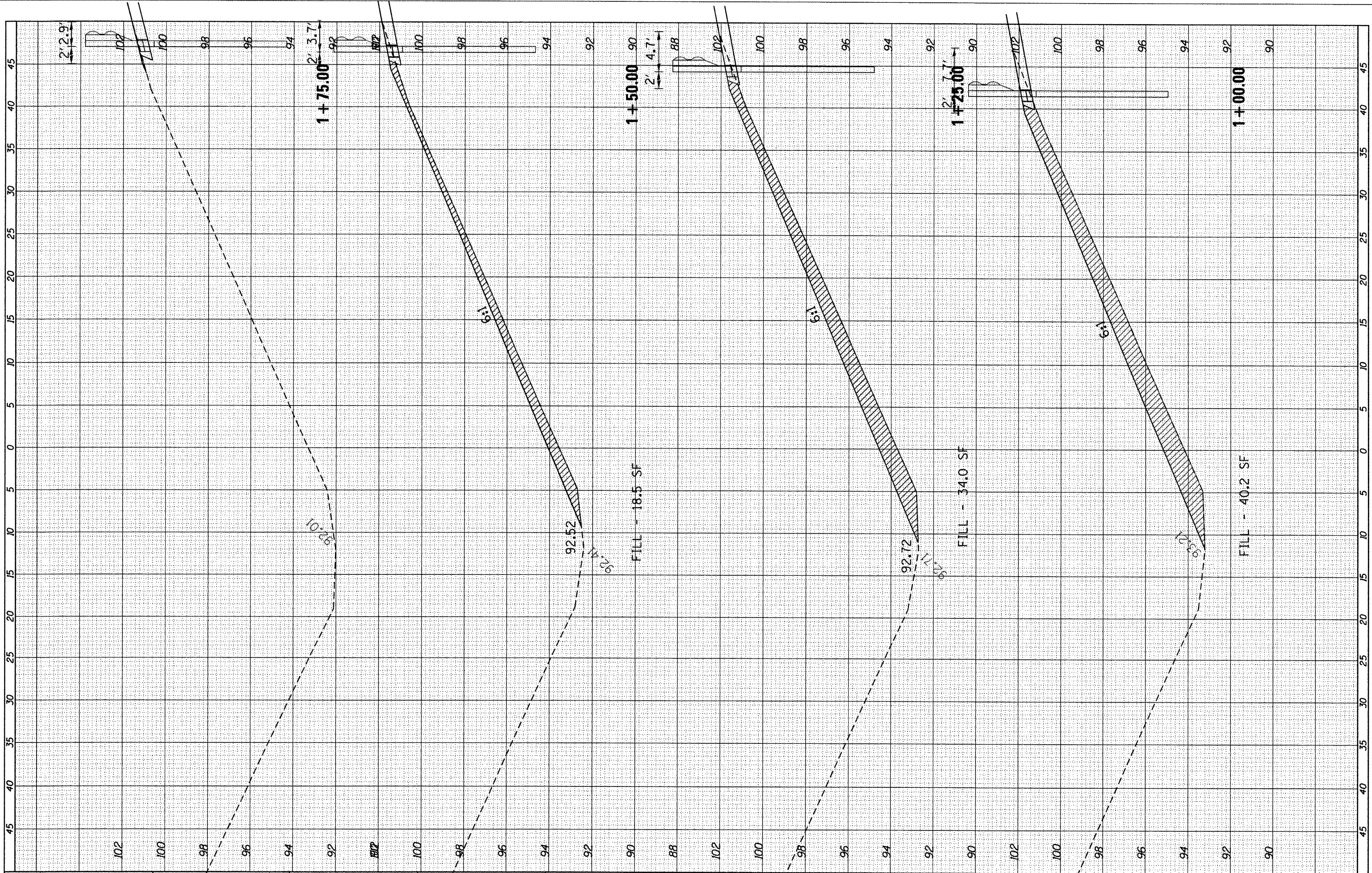
STATE OF ILLINOIS
 DEPARTMENT OF TRANSPORTATION

CROSS-SECTIONS MEDIAN TRUSS MM 9.64
 SCALE: SHEET OF SHEETS STA. +00.00 TO STA. +75.00

F.A.I. RTE.	SECTION	COUNTY	TOTAL SHEETS	SHEET NO.
180	D3 IMPACT ATT. 2012-1	BUREAU	53	44
ILLINOIS FED. AID PROJECT			CONTRACT NO. 66B98	

FINAL SURVEY	SURVEYED	BY	DATE
NOTE BOOK NO.	PLOTTED		
AREAS CHECKED	DATE		

ORIGINAL SURVEY	SURVEYED	BY	DATE
NOTE BOOK NO.	PLOTTED		
AREAS CHECKED	DATE		



FILE NAME = c:\pwork\p1dot\fergusoa\0291012\0366B98-1\truss964.dgn

USER NAME = ferguson
 PLOT SCALE = 10.0000' / 1"
 PLOT DATE = 3/29/2012

DESIGNED -	REVISED -
DRAWN -	REVISED -
CHECKED -	REVISED -
DATE -	REVISED -

**STATE OF ILLINOIS
DEPARTMENT OF TRANSPORTATION**

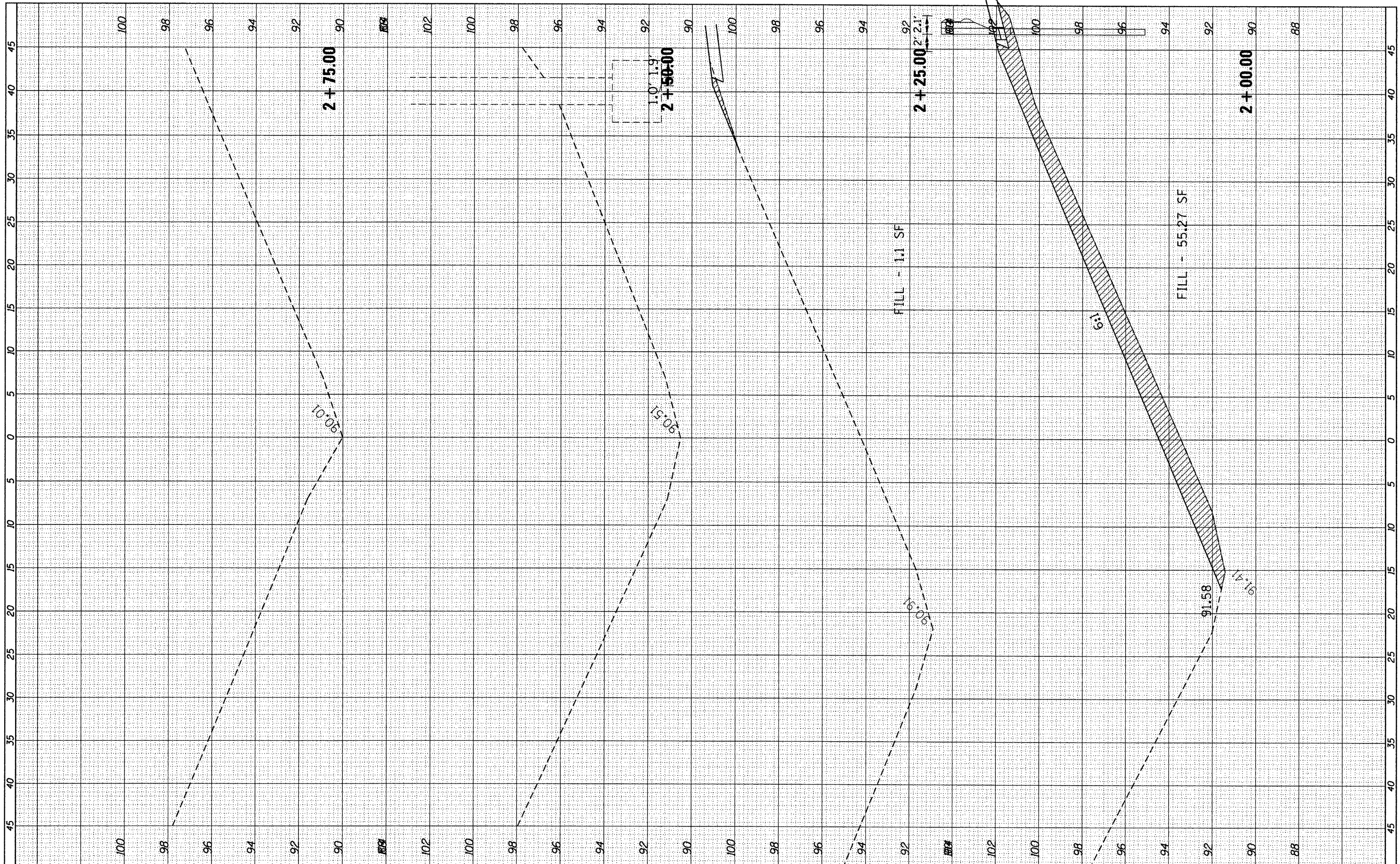
CROSS-SECTIONS MEDIAN TRUSS MM 9.64

SCALE: SHEET OF SHEETS STA. 1+00.00 TO STA. 1+75.00

F.A.I. RTE.	SECTION	COUNTY	TOTAL SHEETS	SHEET NO.
180	D3 IMPACT ATT. 2012-1	BUREAU	53	45
ILLINOIS FED. AID PROJECT			CONTRACT NO. 66898	

DATE	BY
SURVEYED	
PLOTTED	
NOTE BOOK	
NO.	

DATE	BY
SURVEYED	
PLOTTED	
NOTE BOOK	
NO.	



FILE NAME = c:\pwork\puidot\fergusonae\d0291012\0366898-ht-xsc964.dgn

USER NAME = fergusonae
 PLOT SCALE = 10.0000' / in.
 PLOT DATE = 3/29/2012

DESIGNED -	REVISED -
DRAWN -	REVISED -
CHECKED -	REVISED -
DATE -	REVISED -

**STATE OF ILLINOIS
 DEPARTMENT OF TRANSPORTATION**

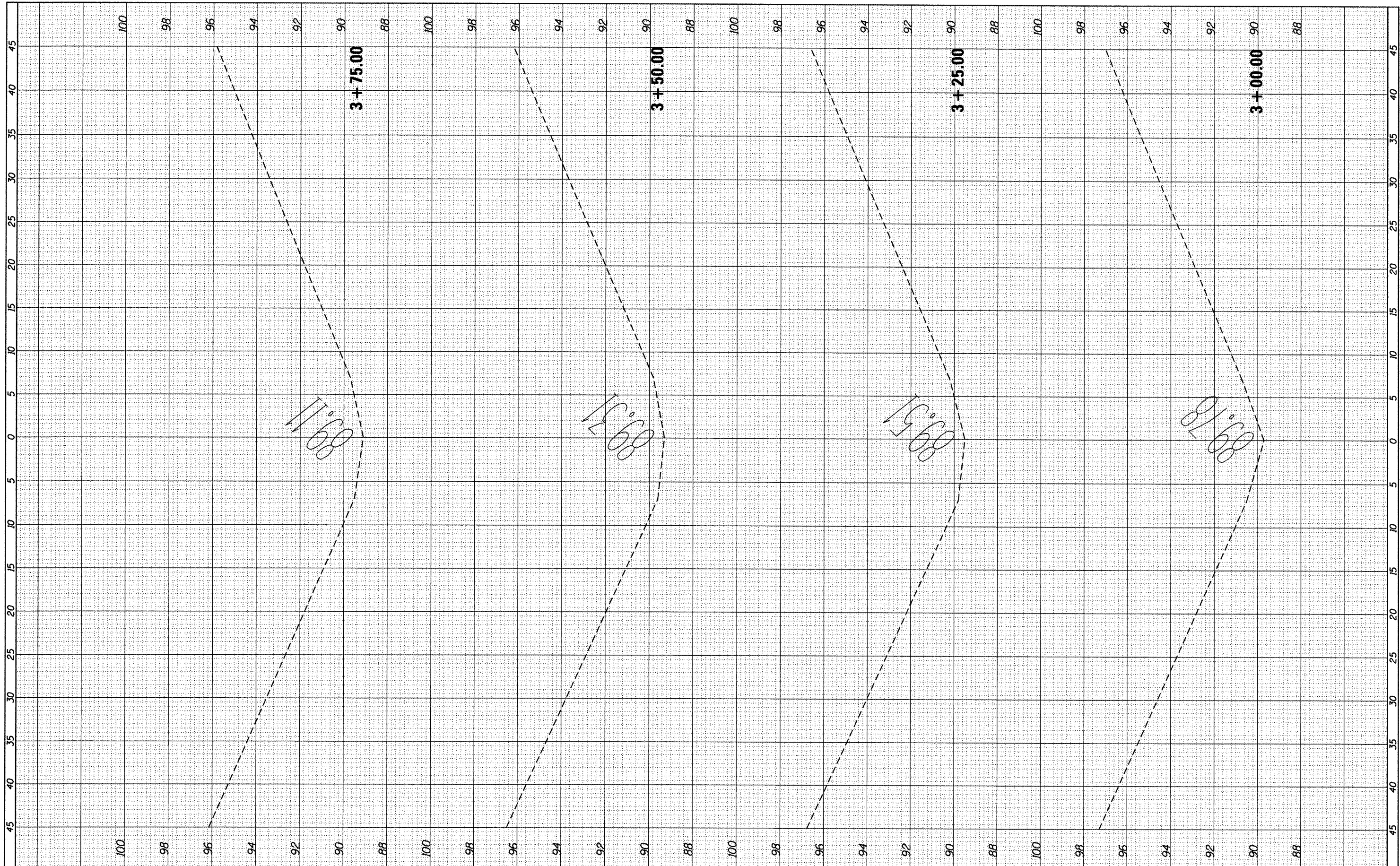
CROSS-SECTIONS MEDIAN TRUSS MM 9.64

SCALE: SHEET OF SHEETS STA. 2+00.00 TO STA. 2+75.00

F.A.I. RTE.	SECTION	COUNTY	TOTAL SHEETS	SHEET NO.
180	D3 IMPACT ATT, 2012-1	BUREAU	53	46
CONTRACT NO. 66B98			ILLINOIS FED. AID PROJECT	

FINN	SURVEYED	BY	DATE
SURVEY	PLOTTED		
NOTE BOOK	REDATE		
NO.	AREAS CHECKED		

ORIGINAL	SURVEYED	BY	DATE
SURVEY	PLOTTED		
NOTE BOOK	REDATE		
NO.	AREAS CHECKED		



FILE NAME = c:\pwork\pwork\ferguson\0291012\0366898
 USER NAME = ferguson
 DESIGNED -
 DRAWN -
 CHECKED -
 DATE -
 PLOT SCALE = 10.0000' / in.
 PLOT DATE = 3/29/2012

REVISED -
 REVISED -
 REVISED -
 REVISED -

**STATE OF ILLINOIS
 DEPARTMENT OF TRANSPORTATION**

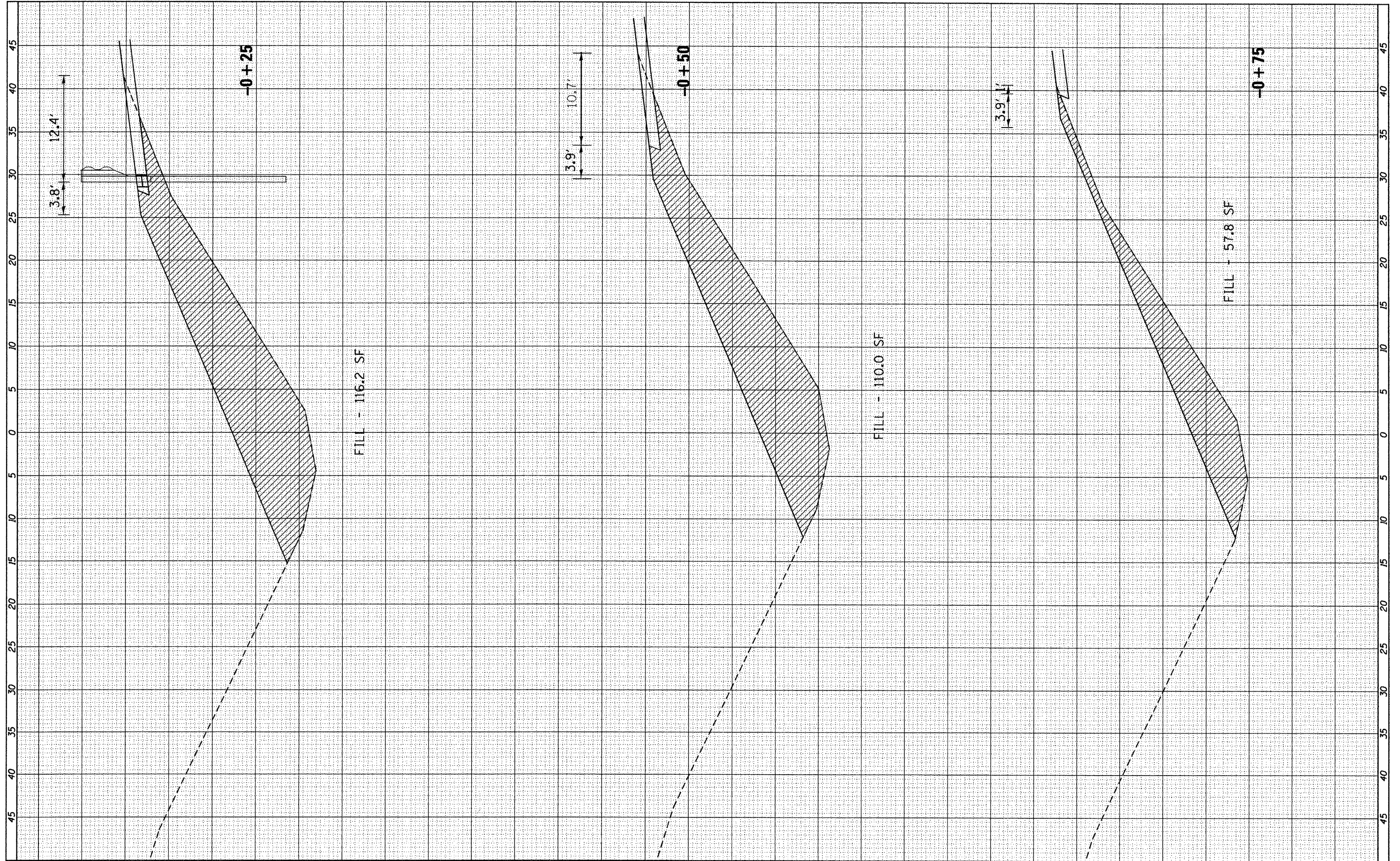
CROSS-SECTIONS MEDIAN TRUSS MM 9.64

SCALE: SHEET OF SHEETS STA. 3+00.00 TO STA. 3+75.00

F.A.I. RTE.	SECTION	COUNTY	TOTAL SHEETS	SHEET NO.
180	D3 IMPACT ATT. 2012-1	BUREAU	53	47
ILLINOIS FED. AID PROJECT			CONTRACT NO. 66B98	

BY	DATE

BY	DATE



FILE NAME = c:\pwwork\pwwork\fergusonse\d0291012\0366898-h	USER NAME = fergusonse	DESIGNED -	REVISED -
h:\xsc964.dgn		DRAWN -	REVISED -
PLOT SCALE = 10,0000' / in.		CHECKED -	REVISED -
PLOT DATE = 3/29/2012		DATE -	REVISED -

**STATE OF ILLINOIS
DEPARTMENT OF TRANSPORTATION**

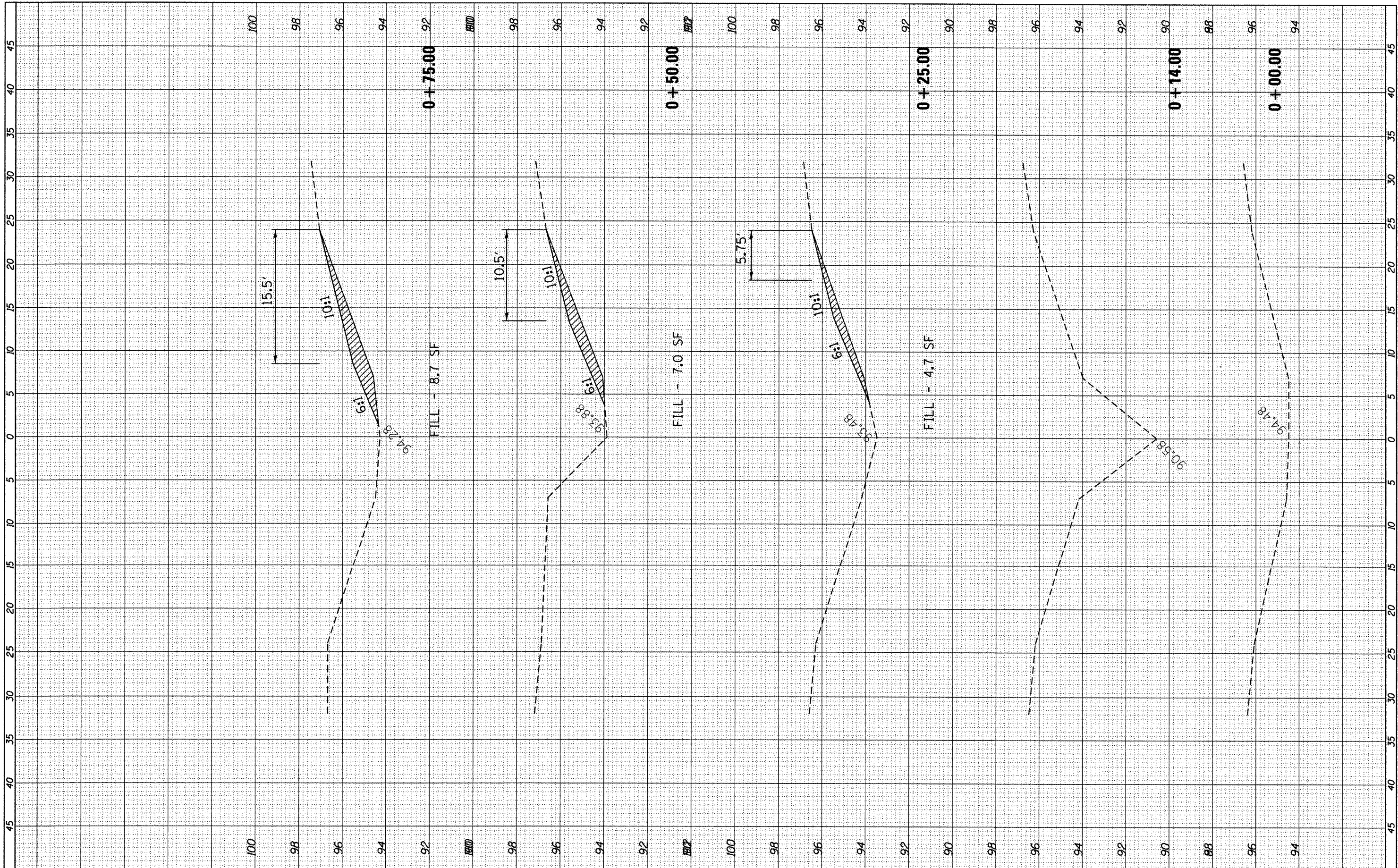
CROSS-SECTIONS MEDIAN TRUSS MM 9.64

SCALE: SHEET OF SHEETS STA. 5+00.00 TO STA. 5+00.00

F.A.I. RTE. 180	SECTION D3 IMPACT ATT. 2012-1	COUNTY BUREAU	TOTAL SHEETS 53	SHEET NO. 48
CONTRACT NO. 66898				
ILLINOIS FED. AID PROJECT				

FINAL SURVEY	DATE
PLOTTED	
NOTE BOOK	
AREAS CHECKED	

ORIGINAL SURVEY	DATE
PLOTTED	
NOTE BOOK	
AREAS CHECKED	



FILE NAME =
 c:\pwork\puidot\Ferguson\0291012\0366B98

USER NAME = Ferguson
 ht-xcell148.dgn
 PLOT SCALE = 10.0000' / 1"
 PLOT DATE = 3/29/2012

DESIGNED -	REVISED -
DRAWN -	REVISED -
CHECKED -	REVISED -
DATE -	REVISED -

STATE OF ILLINOIS
 DEPARTMENT OF TRANSPORTATION

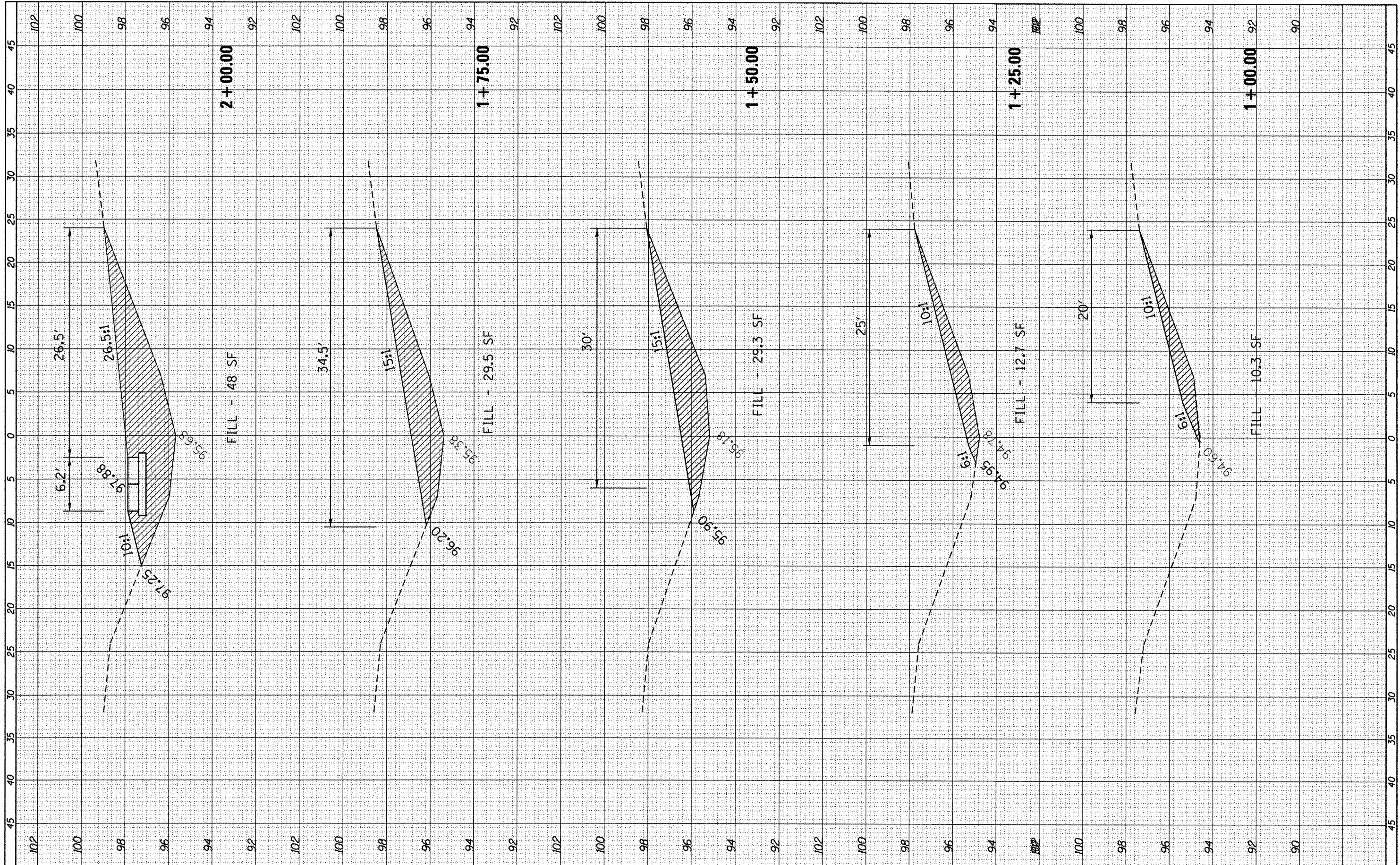
CROSS-SECTIONS MEDIAN TRUSS MM 11.40

SCALE: SHEET OF SHEETS STA. +00.00 TO STA. +75.00

F.A.I. RTE.	SECTION	COUNTY	TOTAL SHEETS	SHEET NO.
180	D3 IMPACT ATT. 2012-1	BUREAU	53	49
			CONTRACT NO. 66898	
ILLINOIS FED. AID PROJECT				

DATE	
BY	
FINAL SURVEY	SURVEYED
NOTE BOOK	PLOTTED
NO.	AREAS CHECKED

DATE	
BY	
ORIGINAL SURVEY	SURVEYED
NOTE BOOK	PLOTTED
NO.	AREAS CHECKED



FILE NAME = USER NAME = ferguson
 c:\pwork\puidot\ferguson\0291012\0366898-h\trsc1148.dgn
 PLOT SCALE = 18.0000 / in.
 PLOT DATE = 3/29/2012

DESIGNED -	REVISED -
DRAWN -	REVISED -
CHECKED -	REVISED -
DATE -	REVISED -

**STATE OF ILLINOIS
 DEPARTMENT OF TRANSPORTATION**

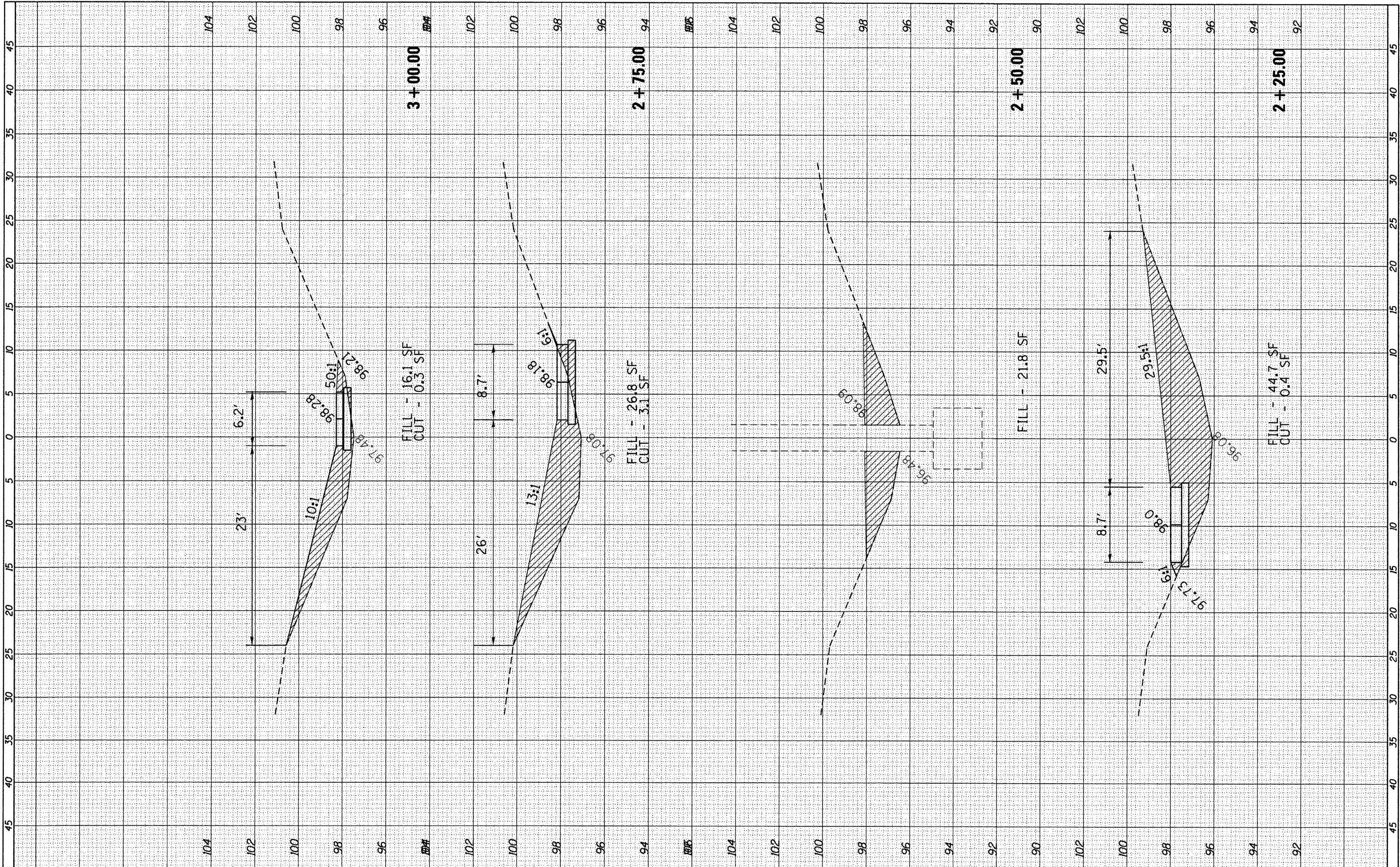
CROSS-SECTIONS MEDIAN TRUSS MM 11.40

SCALE: SHEET OF SHEETS STA. 1+00.00 TO STA. 2+00.00

F.A.I. RTE.	SECTION	COUNTY	TOTAL SHEETS	SHEET NO.
180	D3 IMPACT ATT, 2012-1	BUREAU	53	50
			CONTRACT NO. 66B98	
ILLINOIS FED. AID PROJECT				

FINAL SURVEY	SURVEYED	BY	DATE
SURVEY	PLOTTED		
NOTE BOOK	TEMPLATE		
NO.	AREAS CHECKED		

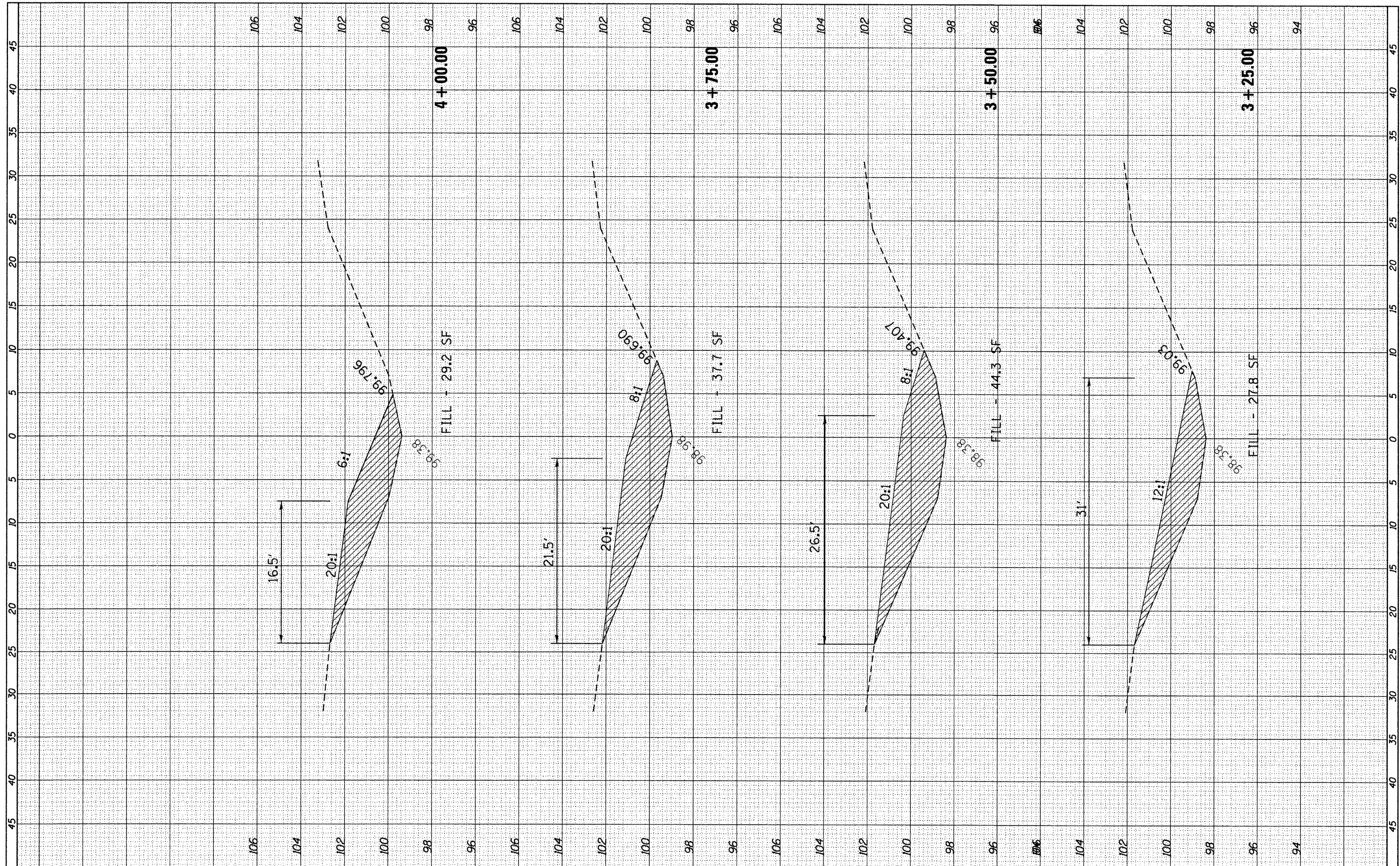
ORIGINAL SURVEY	SURVEYED	BY	DATE
SURVEY	PLOTTED		
NOTE BOOK	TEMPLATE		
NO.	AREAS CHECKED		



FILE NAME =	USER NAME = fergusonse	DESIGNED -	REVISED -	STATE OF ILLINOIS DEPARTMENT OF TRANSPORTATION	CROSS-SECTIONS MEDIAN TRUSS MM 11.40	F.A.I.	SECTION	COUNTY	TOTAL	SHEET
cr:\pwork\pwidth\fergusonse\d0291012\0366898	at=asc1140.dgn	DRAWN -	REVISED -			180	D3 IMPACT ATT. 2012-1	BUREAU	53	51
PLOT SCALE = 10.0000 / in.	CHECKED -	REVISED -	REVISED -			CONTRACT NO. 66B98				
PLOT DATE = 3/29/2012	DATE -	REVISED -	REVISED -			ILLINOIS FED. AID PROJECT				
SCALE: SHEET OF SHEETS STA. 2+25.00 TO STA. 3+00.00										

FINAL SURVEY	SURVEYED	BY	DATE
SHEET	PLOTTED		
NOTE BOOK	TEMPLATE		
NO.	AREAS CHECKED		

ORIGINAL SURVEY	SURVEYED	BY	DATE
NOTE BOOK	PLOTTED		
NO.	TEMPLATE		
	AREAS CHECKED		



FILE NAME = c:\pwork\pwork\fergusonse\d0291012\0366898-h1-xe1148.dgn

USER NAME = fergusonse	DESIGNED -	REVISED -
	DRAWN -	REVISED -
PLOT SCALE = 10.0000' / in.	CHECKED -	REVISED -
PLOT DATE = 3/29/2012	DATE -	REVISED -

**STATE OF ILLINOIS
DEPARTMENT OF TRANSPORTATION**

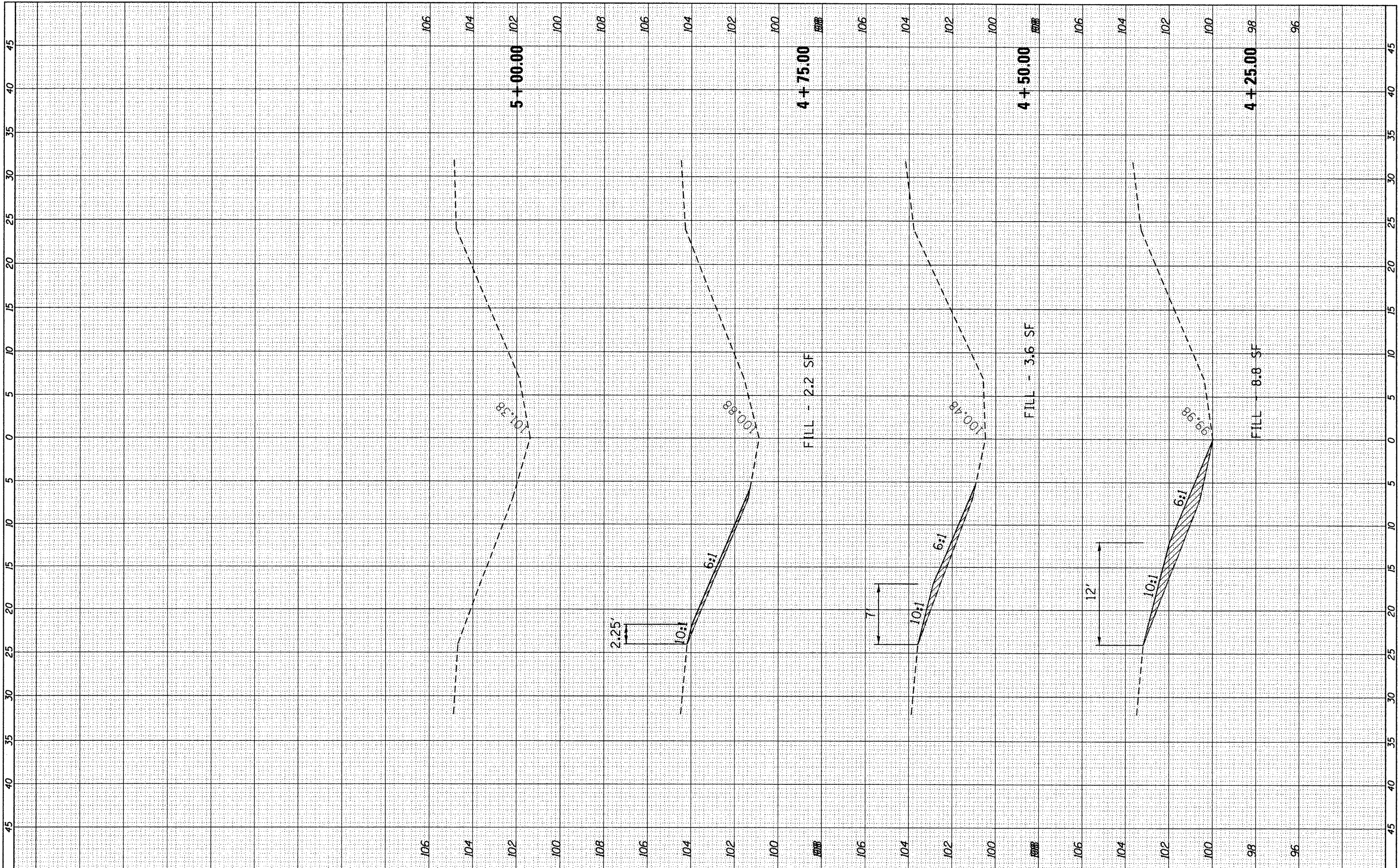
CROSS-SECTIONS MEDIAN TRUSS MM 11.40

SCALE: SHEET OF SHEETS STA. 3+25.00 TO STA. 4+00.00

F.A.I. RTE.	SECTION	COUNTY	TOTAL SHEETS	SHEET NO.
180	D3 IMPACT ATT. 2012-1	BUREAU	53	52
ILLINOIS FED. AID PROJECT			CONTRACT NO. 66B98	

FINAL SURVEY	SURVEYED	BY	DATE
NOTE BOOK	PLOTTED		
NO.	TEMPLATE		
	AREAS CHECKED		

ORIGINAL SURVEY	SURVEYED	BY	DATE
NOTE BOOK	PLOTTED		
NO.	TEMPLATE		
	AREAS CHECKED		



FILE NAME =
 c:\pwwork\pvidot\ferguson\0291012\0366898

USER NAME = ferguson
 DRAWN -
 CHECKED -
 DATE -

DESIGNED -
 DRAWN -
 CHECKED -
 DATE -

REVISED -
 REVISED -
 REVISED -
 REVISED -

**STATE OF ILLINOIS
 DEPARTMENT OF TRANSPORTATION**

CROSS-SECTIONS MEDIAN TRUSS MM 11.40

SCALE: SHEET OF SHEETS STA. 4+25.00 TO STA. 5+00.00

F.A.I. RTE.	SECTION	COUNTY	TOTAL SHEETS	SHEET NO.
180	D3 IMPACT ATT, 2012-1	BUREAU	53	53
ILLINOIS FED. AID PROJECT			CONTRACT NO. 66898	