

F.A.I. SHEET NO.	SECTION	COUNTY	TOTAL SHEETS	SHEET NO.
80	(32-2B)I-1	GRUNDY	27	1
		ILLINOIS	CONTRACT NO. 66C08	

INDEX OF SHEETS

1. COVER SHEET
2. GENERAL NOTES
3. SUMMARY OF QUANTITIES
4. TYPICAL SECTION
5. TRAFFIC CONTROL AND PROTECTION, STANDARD 701400 (SPECIAL)
- 6 - 7. TRAFFIC CONTROL AND PROTECTION, STANDARD 701402 (SPECIAL)
8. TEMPORARY CONCRETE BARRIER FOR STAGE CONSTRUCTION
9. TYPICAL PAVEMENT MARKING
10. EXISTING GENERAL PLAN AND ELEVATION FOR STRUCTURE NO. 032-0009 (EB) AND STRUCTURE NO. 032-0010 (WB)
- 11 - 14. STRUCTURE PLANS FOR STRUCTURE NO. 032-0009 (EB)
- 15 - 18. STRUCTURE PLANS FOR STRUCTURE NO. 032-0010 (WB)
19. EXISTING GENERAL PLAN AND ELEVATION FOR STRUCTURE NO. 032-0011 (EB) AND STRUCTURE NO. 032-0012 (WB)
- 20 - 23. STRUCTURE PLANS FOR STRUCTURE NO. 032-0011 (EB)
- 24 - 27. STRUCTURE PLANS FOR STRUCTURE NO. 032-0012 (WB)

STANDARDS

- | | |
|-----------|---|
| 000001-06 | STANDARD SYMBOLS, ABBREVIATIONS AND PATTERNS |
| 001001-02 | AREAS OF REINFORCEMENT BARS |
| 001006 | DECIMAL OF AN INCH AND OF A FOOT |
| 701101-02 | OFF-ROAD OPERATIONS MULTILANE, 15' (4.5 m) TO 24' (600 mm) FROM PAVEMENT EDGE |
| 701901-02 | TRAFFIC CONTROL DEVICES |
| 704001-07 | TEMPORARY CONCRETE BARRIER |

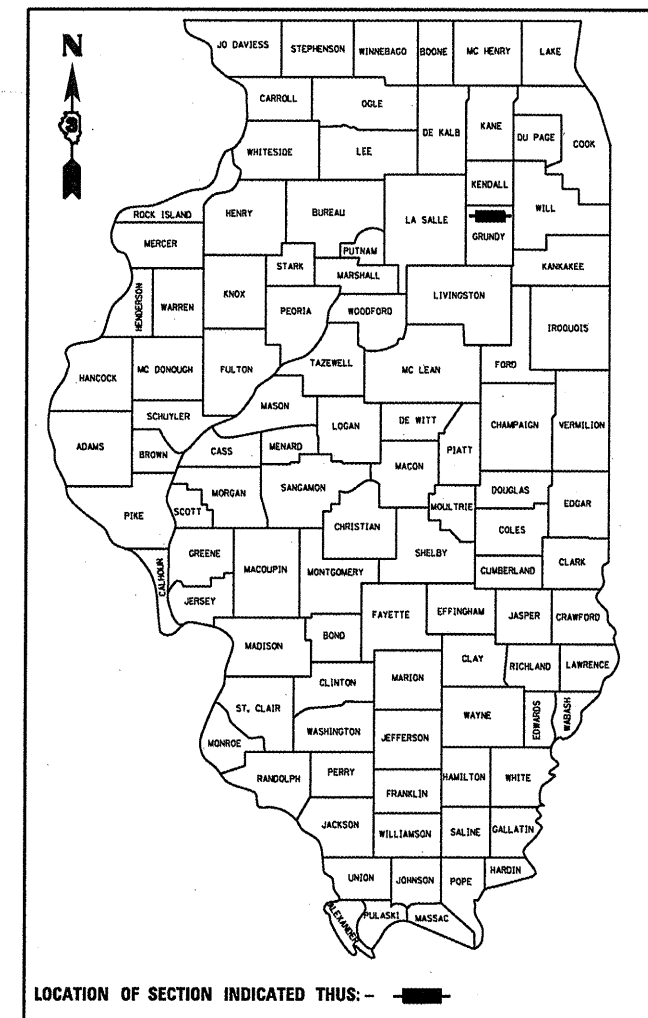
STATE OF ILLINOIS
DEPARTMENT OF TRANSPORTATION
DIVISION OF HIGHWAYS
PROPOSED
HIGHWAY PLANS

F.A.I. ROUTE 80 (I-80)
SECTION (32-2B)I-1

BRIDGE REPAIR
DUAL STRUCTURES OVER NETTLE CREEK,
2.5 MILES WEST OF IL 47 AND
DUAL STRUCTURES OVER E. FORK NETTLE CREEK,
1.3 MILES WEST OF IL 47
GRUNDY COUNTY

C-93-085.12

D-93-002-12

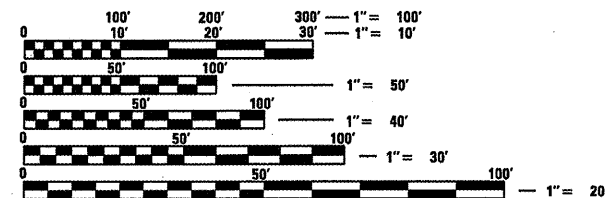


PROJECT LOCATION

STRUCTURE NO. 032-0011 (EB)
STRUCTURE NO. 032-0012 (WB)

PROJECT LOCATION

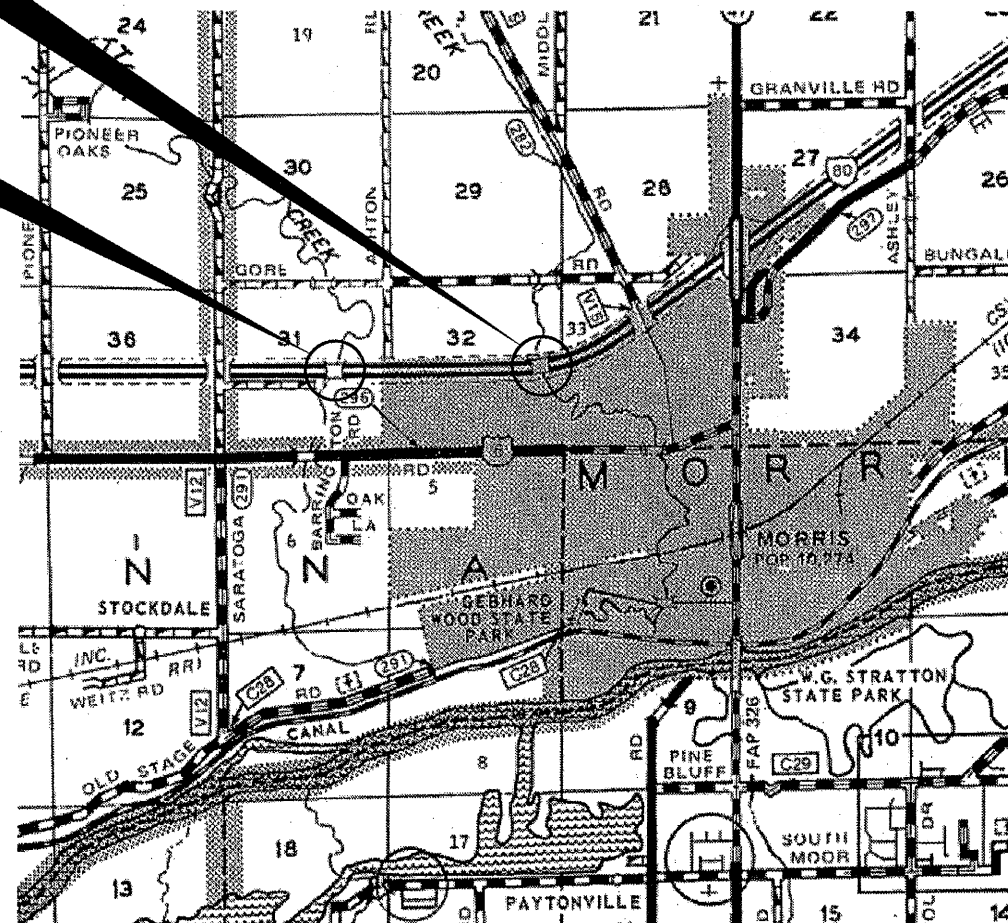
STRUCTURE NO. 032-0009 (EB)
STRUCTURE NO. 032-0010 (WB)



FULL SIZE PLANS HAVE BEEN PREPARED USING STANDARD ENGINEERING SCALES. REDUCED SIZED PLANS WILL NOT CONFORM TO STANDARD SCALES. IN MAKING MEASUREMENTS ON REDUCED PLANS, THE ABOVE SCALES MAY BE USED.

J.U.L.I.E.
 JOINT UTILITY LOCATION INFORMATION FOR EXCAVATION
 1-800-892-0123
 OR 811

DISTRICT 3 NO. (815) 434-6131
PROJECT ENGINEER: JOE KANNEL, P.E.
UNIT CHIEF: RON WOODSHANK
TOWNSHIP: MORRIS
CONTRACT NO. 66C08



FUNCTIONAL CLASSIFICATION

RURAL INTERSTATE

2011 ADT = 29400

P.V. = 68.13% M.U. = 26.92% S.U. = 4.95%

STATE OF ILLINOIS
 DEPARTMENT OF TRANSPORTATION
 DIVISION OF HIGHWAYS

SUBMITTED 4/6 20 12
Eric S. Therkalden
 DEPUTY DIRECTOR OF HIGHWAYS, REGION ENGINEER

May 11 20 12
John D. Baranzelli, P.E.
 acting ENGINEER OF DESIGN AND ENVIRONMENT

May 11 20 12
William R. Freyer
 acting DIRECTOR OF HIGHWAYS, CHIEF ENGINEER

PRINTED BY THE AUTHORITY
OF THE STATE OF ILLINOIS