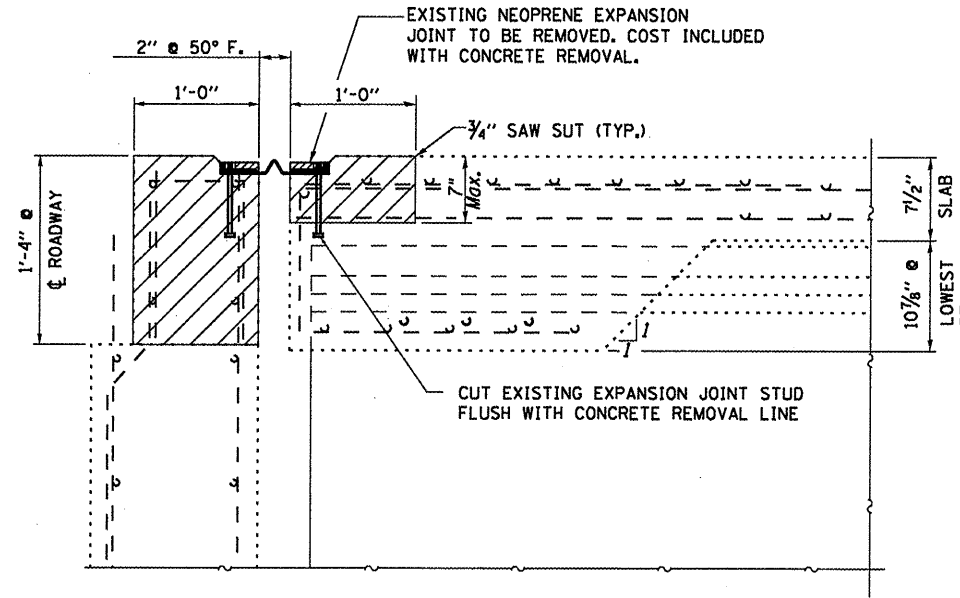
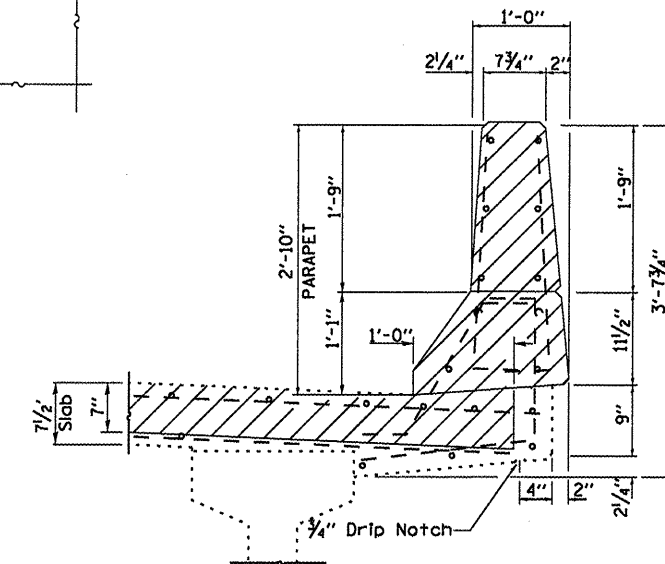


**PLAN**  
WEST ABUTMENT SHOWN  
EAST ABUTMENT SIMILAR THRU 180° ROTATION

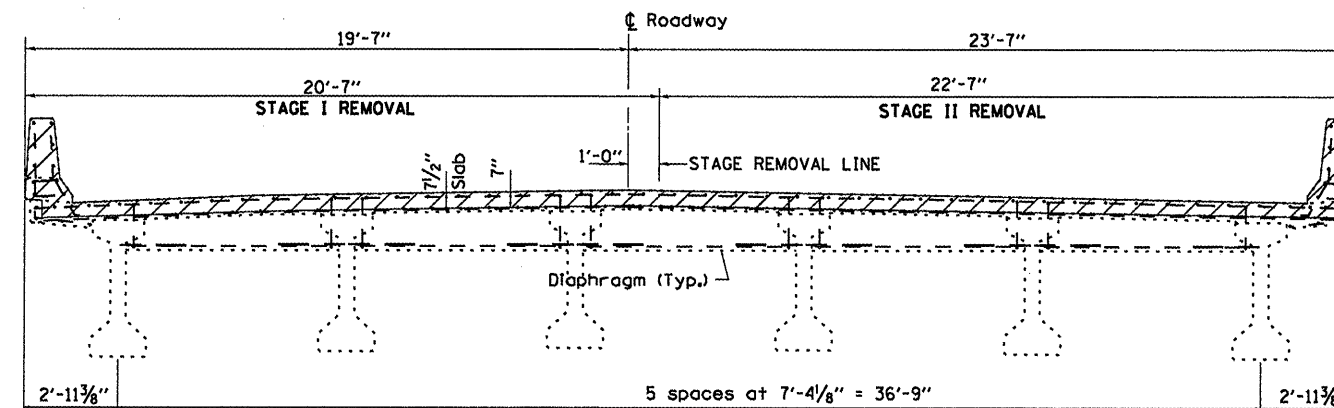


**SECTION C-C**  
Measurements at Right L's

CONCRETE REMOVAL



**SECTION THRU PARAPET (TYP.)**



**CROSS SECTION AT WEST ABUTMENT**  
LOOKING WEST

FILE NAME = c:\pw_work\pwidot\carpenter\d9295082	USER NAME = carpenterdj	DESIGNED - RLW	REVISED -	<b>STATE OF ILLINOIS</b> <b>DEPARTMENT OF TRANSPORTATION</b>	<b>SUPERSTRUCTURE REMOVAL DETAILS FOR</b> <b>STRUCTURE NO. 032-0010 (WB)</b>	F.A.I. RTE.	SECTION	COUNTY	TOTAL SHEETS	SHEET NO.
	1366C08-shr-details.dgn	DRAWN - RLW	REVISED -			80	(32-281)-1	GRUNDY	27	15
	PLOT SCALE = 100:0 1' / in.	CHECKED -	REVISED -			CONTRACT NO. 66C08				
	PLOT DATE = 4/5/2012	DATE -	REVISED -			ILLINOIS FED. AID PROJECT				
					SCALE:	SHEET 6 OF 9 SHEETS		STA. 1067+69.94 TO STA. 1069+13.79		