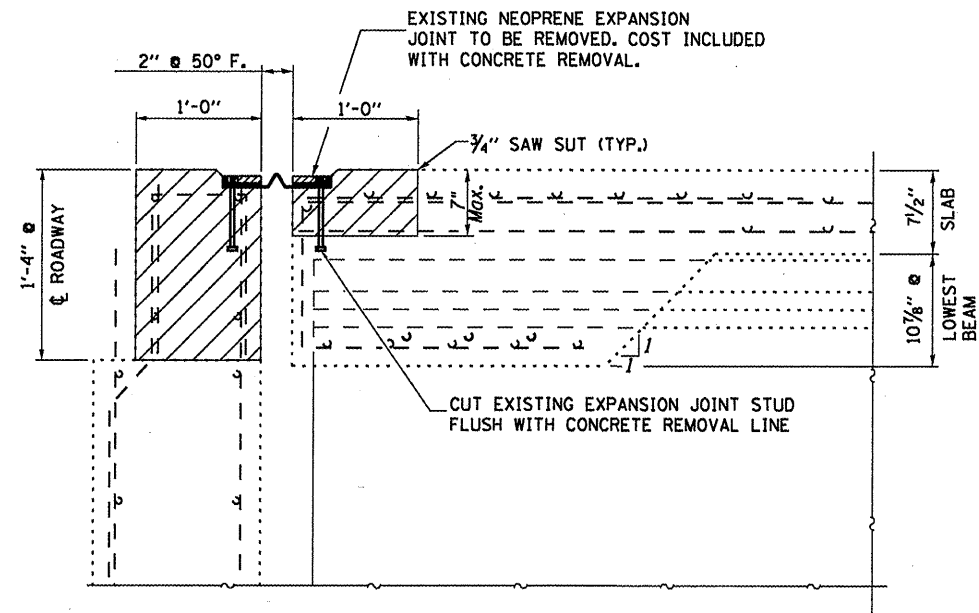
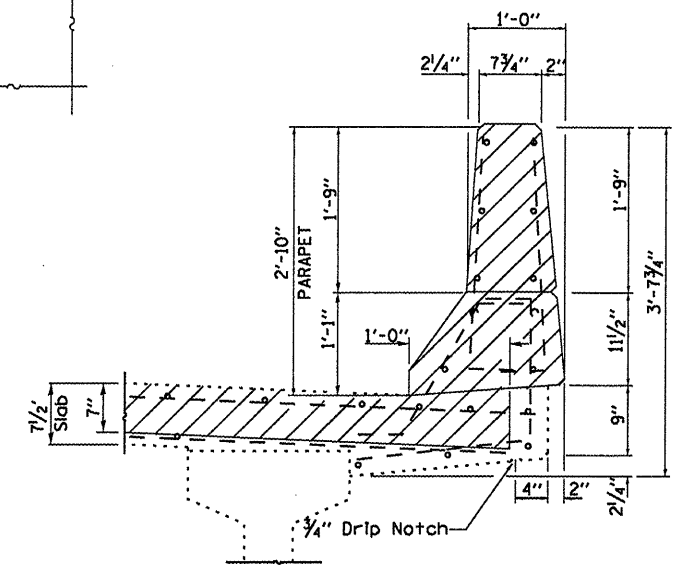


PLAN
WEST ABUTMENT SHOWN
EAST ABUTMENT SIMILAR THRU 180 ROTATION

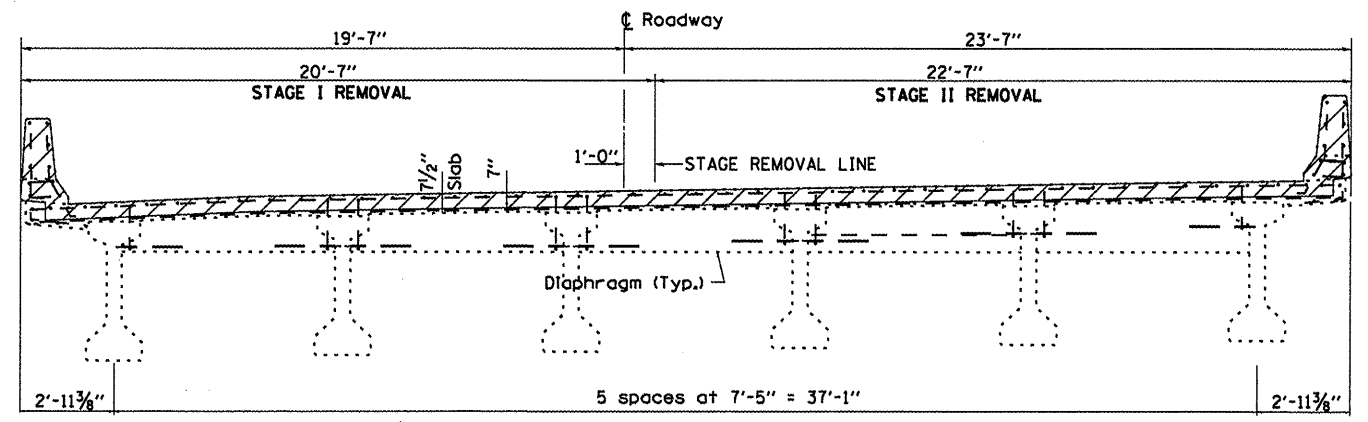


SECTION C-C
Measurements at Right L's

CONCRETE REMOVAL



SECTION THRU PARAPET (TYP.)



CROSS SECTION AT WEST ABUTMENT
LOOKING WEST

FILE NAME =	USER NAME = carpenterdj	DESIGNED - RLW	REVISED -	STATE OF ILLINOIS DEPARTMENT OF TRANSPORTATION	SUPERSTRUCTURE REMOVAL DETAILS FOR STRUCTURE NO. 032-0012 (WB)	F.A.I. RTE. 80	SECTION (32-2B)I-1	COUNTY GRUNDY	TOTAL SHEETS 27	SHEET NO. 24	
ca\pwwork\pwwidat\carpenterdj\d0295082\0366C08-sht-details.dgn	DRAWN - RLW	CHECKED -	REVISED -			SCALE:	SHEET 6 OF 9 SHEETS	STA. 1131+42.60	TO STA. 1132+75.51	CONTRACT NO. 66C08	
PLOT SCALE = 1/8" = 1' / in.	DATE -	REVISED -	REVISED -			ILLINOIS FED. AID PROJECT					
PLOT DATE = 4/5/2012	DATE -	REVISED -	REVISED -								