

\* 62 + 1 = 63

**INDEX OF SHEETS**

1. COVER SHEET
2. GENERAL NOTES
- \* 3.-4. SCHEDULE OF QUANTITIES
- 5.-31. INTERSECTION LOCATION MAPS
- 32.-48. SCHEDULE OF QUANTITIES
49. PLAN-IL 50 (KINZIE AVE.) & LARRY POWER RD.-BRADLEY
50. PLAN-IL 9/IL 54 & IL 47/SOUTH SANGAMON AVE.-GIBSON CITY
51. PLAN-IL 351 (JOLIET ST.) & CIVIC ROAD-LASALLE
52. PLAN-MANTENO RD. & 157-MANTENO
53. PLAN-IL 251 & CH23 (RICHARD MOYLE SENIOR HWY)-OGLESBY
54. PLAN-US 45/IL 9 & PELLIS ST.-PAXTON
55. PLAN-US 34 & EL DAMAIN ROAD-PLANO
56. PLAN-IL 116 & NORMAN-PONTIAC
57. PLAN-IL 116 & DEERFIELD-PONTIAC
58. PLAN-IL 23 & IL 116 (HOWARD)-PONTIAC
59. PLAN-US 6 & IL 89 (SPAULDING)-SPRING VALLEY
60. PLAN-US 30 & ELM ST.-WATERMAN
61. PLAN-US 34 & CANNONBALL TRAIL-YORKVILLE
62. MISCELLANEOUS DETAILS
- \* 2.A. SUMMARY OF QUANTITIES

**HIGHWAY STANDARDS**

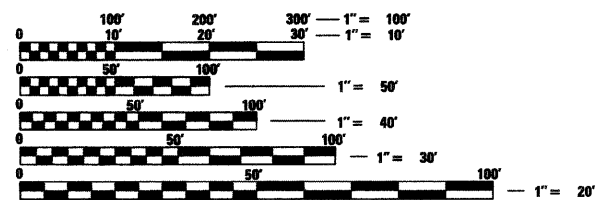
- |           |  |
|-----------|--|
| 000001-06 | STANDARD SYMBOLS, ABBREVIATIONS AND PATTERNS                                   |
| 701001-02 | OFF-ROAD OPERATIONS, 2L, 2W, MORE THAN 15' (4.5 m) AWAY                        |
| 701006-03 | OFF-ROAD OPERATIONS, 2L, 2W, 15' (4.5 m) TO 24" (600 mm) FROM PAVEMENT EDGE    |
| 701011-02 | OFF-ROAD MOVING OPERATIONS, 2L, 2W, DAY ONLY                                   |
| 701101-02 | OFF-ROAD OPERATIONS, MULTILANE, 15' (4.5 m) TO 24" (600 mm) FROM PAVEMENT EDGE |
| 701106-02 | OFF-ROAD OPERATIONS, MULTILANE, MORE THAN 15' (4.5 m) AWAY                     |
| 701501-06 | URBAN LANE CLOSURE, 2L, 2W, UNDIVIDED  |
| 701502-04 | URBAN LANE CLOSURE, 2L, 2W, WITH BIDIRECTIONAL LEFT TURN LANE                  |
| 701606-08 | URBAN LANE CLOSURE, MULTILANE, 2W WITH MOUNTABLE MEDIAN                        |
| 701701-08 | URBAN LANE CLOSURE, MULTILANE INTERSECTION                                     |
| 701901-02 | TRAFFIC CONTROL DEVICES  |
| 720001-01 | SIGN PANEL MOUNTING DETAILS  |
| 862001-01 | UNINTERRUPTABLE POWER SUPPLY (UPS)   |
| 880001-01 | SPAN WIRE MOUNTED SIGNALS AND FLASHING BEACON INSTALLATION                     |
| 880006-01 | TRAFFIC SIGNAL MOUNTING DETAILS  |

**STATE OF ILLINOIS  
DEPARTMENT OF TRANSPORTATION**

**DIVISION OF HIGHWAYS**

**PROPOSED  
HIGHWAY PLANS**

**VARIOUS ROUTES  
SECTION D-3 LED RETROFIT 2012-5  
VARIOUS COUNTIES  
(DEKALB, GRUNDY, IROQUOIS, KANKAKEE,  
KENDALL, LASALLE, & LIVINGSTON COUNTIES)  
C-93-106-12**

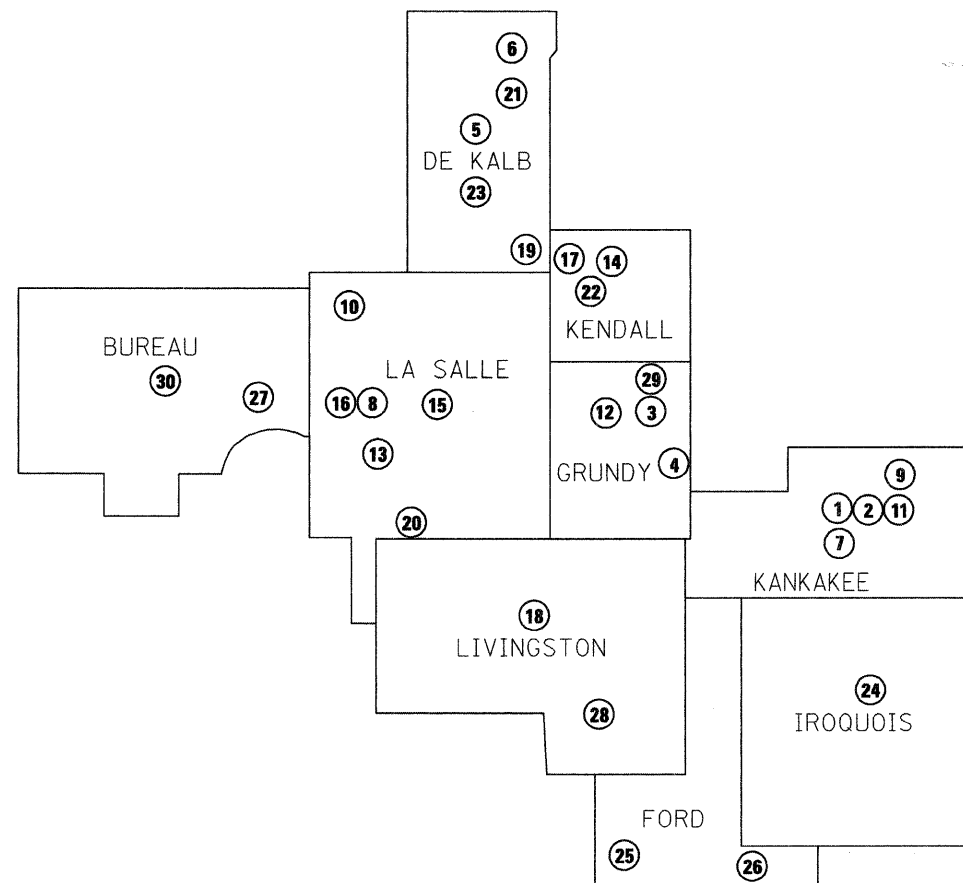


FULL SIZE PLANS HAVE BEEN PREPARED USING STANDARD ENGINEERING SCALES. REDUCED SIZED PLANS WILL NOT CONFORM TO STANDARD SCALES. IN MAKING MEASUREMENTS ON REDUCED PLANS, THE ABOVE SCALES MAY BE USED.

J.U.L.I.E.  
JOINT UTILITY LOCATION INFORMATION FOR EXCAVATION  
1-800-892-0123  
OR 811

**PROJECT ENGINEER: TOM HUFNAGEL, P.E.  
UNIT CHIEF: DAN DEVINE, P.E.**

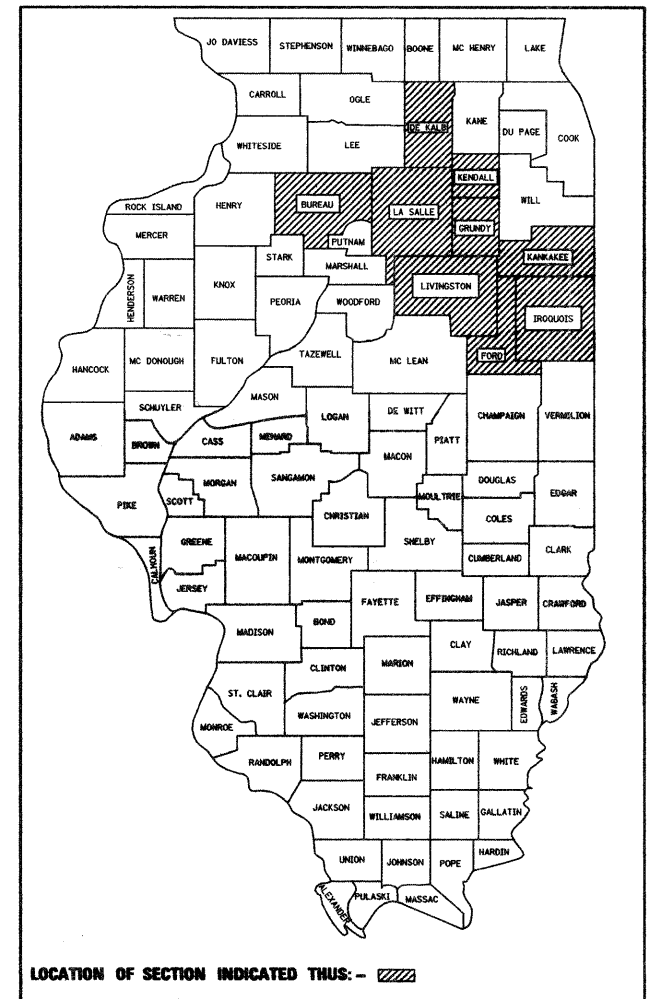
**CONTRACT NO. 66C13**



**LOCATION MAP**



- CITIES**
- 1 - BOURBONNAIS
  - 2 - BRADLEY
  - 3 - CHANNAHON
  - 4 - COAL CITY
  - 5 - DEKALB
  - 6 - GENOA
  - 7 - KANKAKEE
  - 8 - LASALLE
  - 9 - MANTENO
  - 10 - MENDOTA
  - 11 - MOMENCE
  - 12 - MORRIS
  - 13 - OGLESBY
  - 14 - OSWEGO
  - 15 - OTTAWA
  - 16 - PERU
  - 17 - PLANO
  - 18 - PONTIAC
  - 19 - SANDWICH
  - 20 - STREATOR
  - 21 - SYCAMORE
  - 22 - YORKVILLE
  - 23 - WATERMAN
  - 24 - WATSEKA
  - 25 - GIBSON CITY
  - 26 - PAXTON
  - 27 - SPRING VALLEY
  - 28 - FAIRBURY
  - 29 - MINOOKA
  - 30 - PRINCETON



3/30/12  
  
 JAMES K. CLORD  
 LICENSED PROFESSIONAL ENGINEER  
 NO. 062-041793  
 STATE OF ILLINOIS  
 expires 11-30-2013  
 signature  
 PROFESSIONAL DESIGN FIRM  
 LICENSE NO. 184-001717

STATE OF ILLINOIS  
DEPARTMENT OF TRANSPORTATION  
DIVISION OF HIGHWAYS

SUBMITTED MARCH 30 2012  
Eric S. Therkalden  
 DEPUTY DIRECTOR OF HIGHWAYS, REGION ENGINEER

May 11 2012  
John D. Baranselli P.E.  
 acting ENGINEER OF DESIGN AND ENVIRONMENT

May 11 2012  
William K. Frey  
 acting DIRECTOR OF HIGHWAYS, CHIEF ENGINEER

**PRINTED BY THE AUTHORITY  
OF THE STATE OF ILLINOIS**

**CHAMLIN & ASSOCIATES**  
PERU ILLINOIS MORRIS