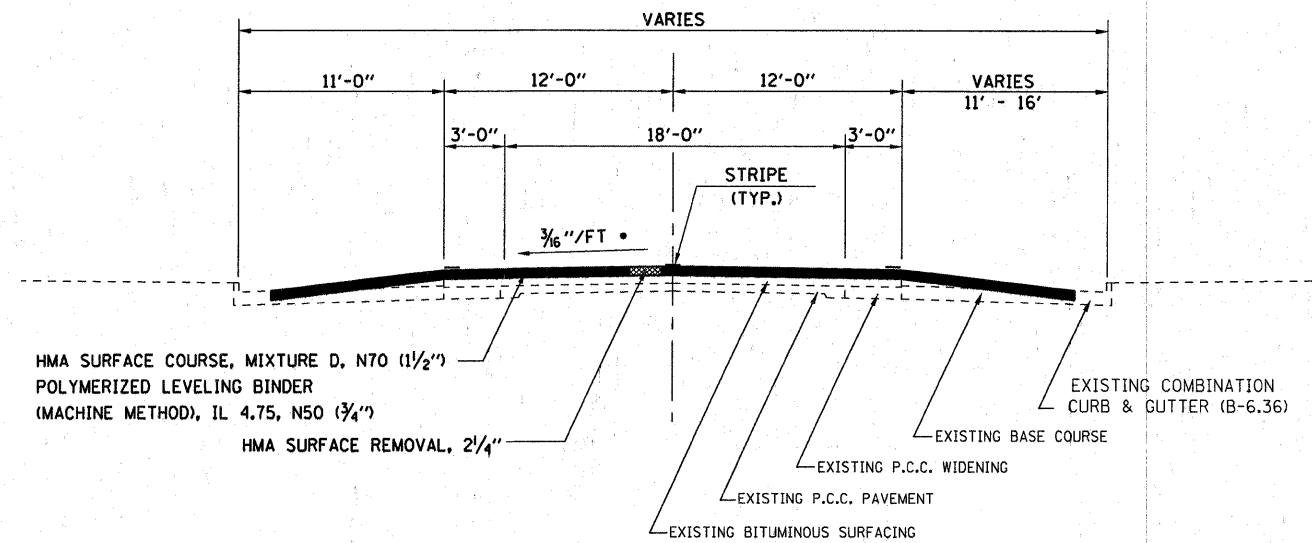


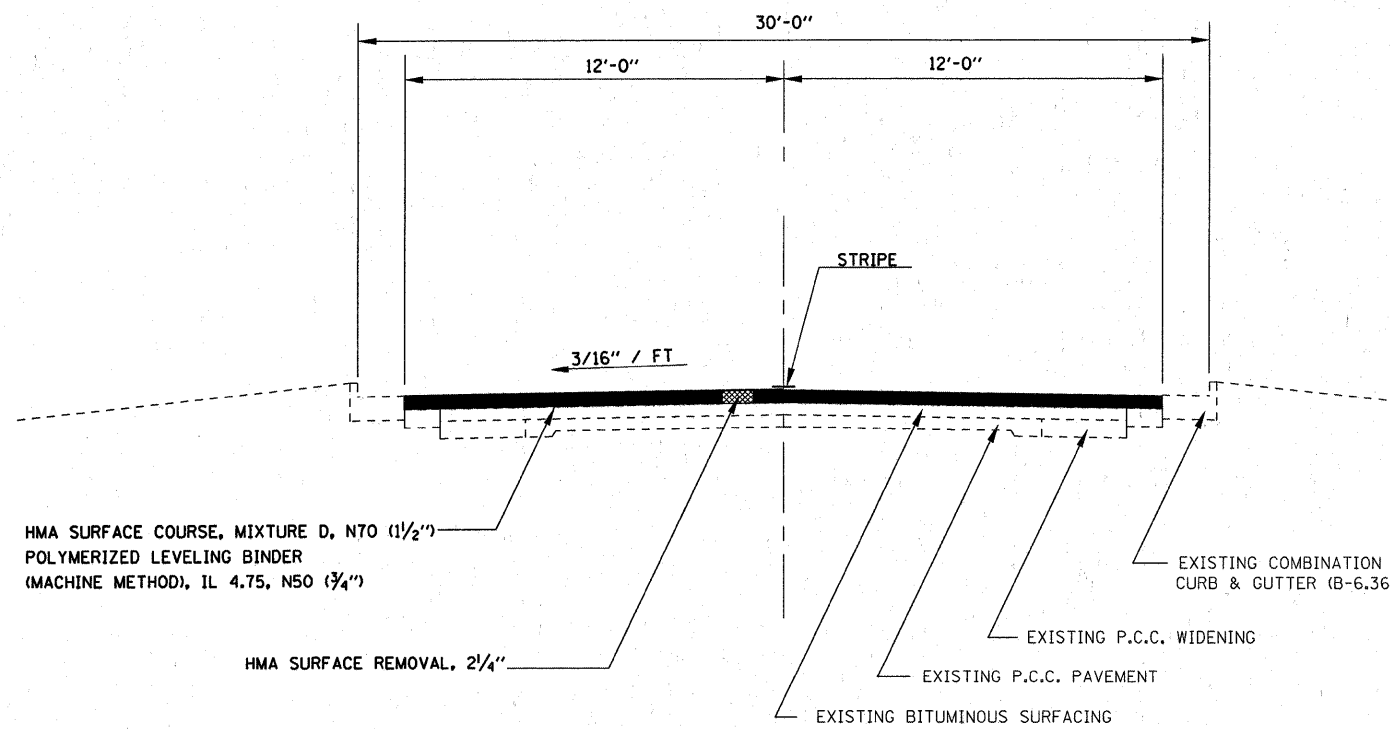
TYPICAL SECTION

STA. 2071+90 TO STA. 2072+62



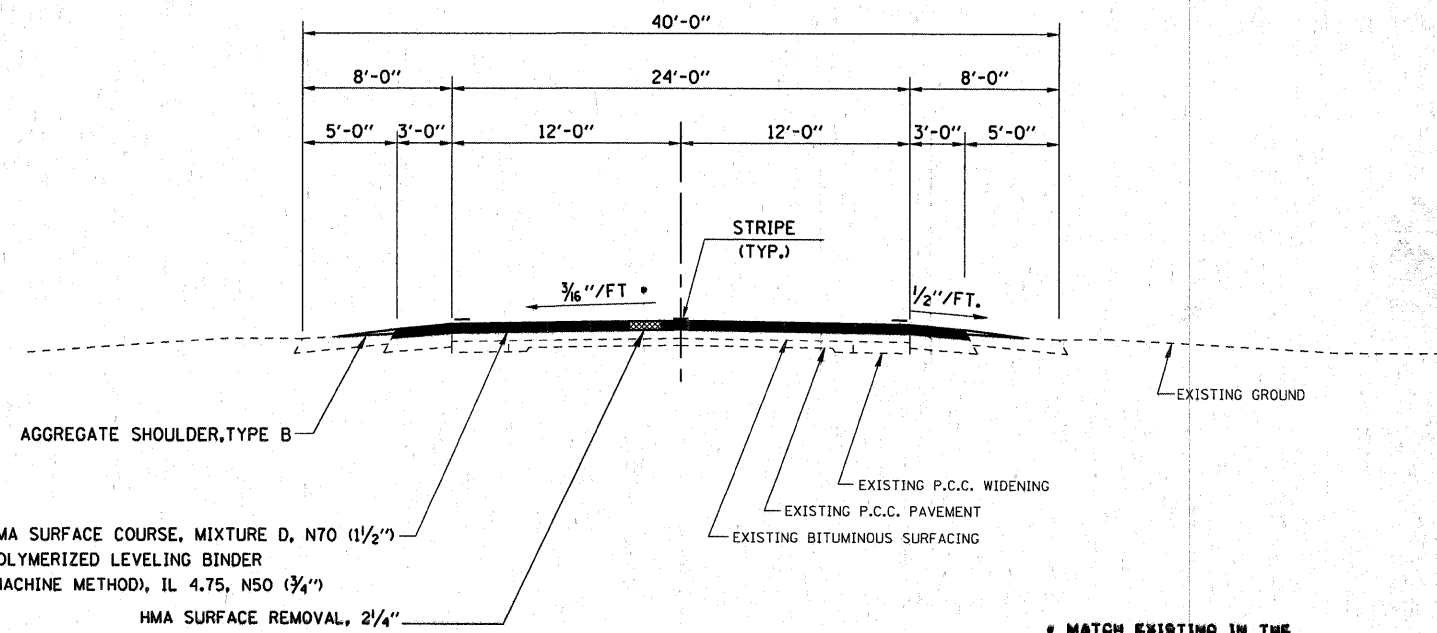
TYPICAL SECTION

STA. 2083+93 TO STA. 2087+95



TYPICAL SECTION

STA. 2072+62 TO STA. 2083+93



TYPICAL SECTION

STA. 2087+95 TO STA. 2394+15

* MATCH EXISTING IN THE AREAS OF SUPERELEVATION

| | | | |
|--|-------------------------|------------|-----------|
| FILE NAME = | USER NAME = carpenterdj | DESIGNED - | REVISED - |
| c:\pwork\pwork\carpenterd\ad0302301\366C27-sht-typicel.dgn | | DRAWN - | REVISED - |
| PLOT SCALE = 50.0000' / 1" | | CHECKED - | REVISED - |
| PLOT DATE = 3/22/2012 | | DATE - | REVISED - |

**STATE OF ILLINOIS
DEPARTMENT OF TRANSPORTATION**

TYPICALS SECTIONS

SCALE: _____ SHEET NO. _____ OF _____ SHEETS STA. _____ TO STA. _____

| | | | | |
|---------------------------|---------|----------|--------------------|-----------|
| F.A.P. RTE. | SECTION | COUNTY | TOTAL SHEETS | SHEET NO. |
| 317 | 20 RS-6 | IROQUOIS | 14 | 7 |
| ILLINOIS FED. AID PROJECT | | | CONTRACT NO. 66C27 | |