

FOR INDEX OF SHEETS, SEE SHEET NO. 2

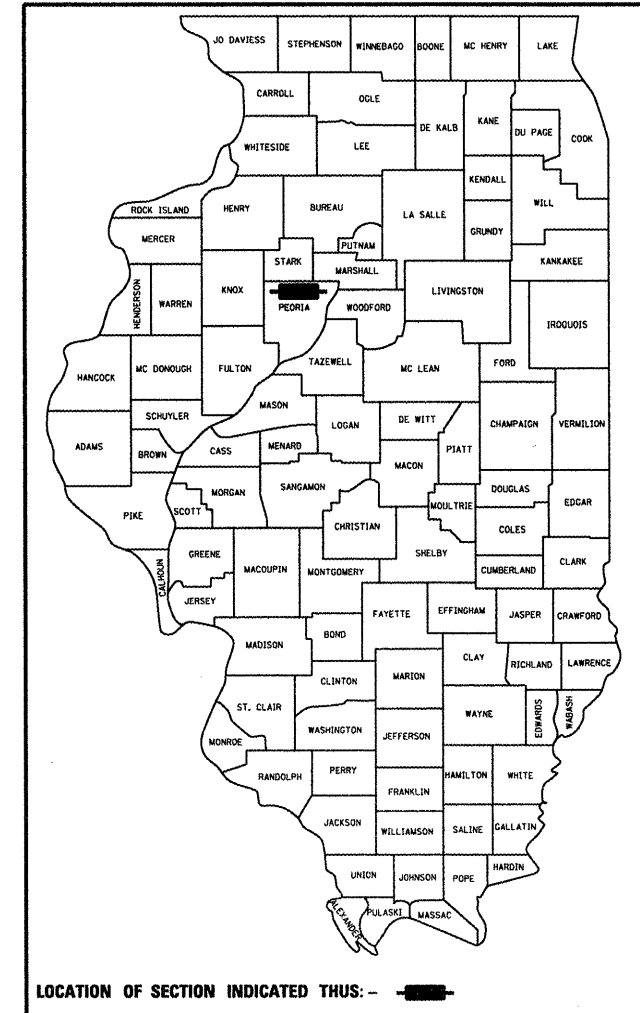
| F.A.P. RTE. | SECTION | COUNTY   | TOTAL SHEETS       | SHEET NO. |
|-------------|---------|----------|--------------------|-----------|
| 318         | (72-6)R | PEORIA   | 117                | 1         |
|             |         | ILLINOIS | CONTRACT NO. 68A30 |           |

STATE OF ILLINOIS  
DEPARTMENT OF TRANSPORTATION  
DIVISION OF HIGHWAYS

# PROPOSED HIGHWAY PLANS

F.A.P. ROUTE 318 (IL 6)  
SECTION (72-6)R  
PROJECT ACNHF-0318(015)  
PEORIA COUNTY  
C-94-044-11

D-94-024-11



**HIGHWAY STANDARDS**

|           |           |
|-----------|-----------|
| 280001-06 | 606301-04 |
| 420001-07 | 630001-10 |
| 420101-04 | 631031-10 |
| 420206-08 | 635001-01 |
| 420701-02 | 635006-03 |
| 442101-07 | 665001-02 |
| 482006-03 | 666001-01 |
| 542101-02 | 701101-02 |
| 542301-03 | 701106-02 |
| 542401-01 | 701456-02 |
| 601001-04 | 701901-02 |
| 601101-01 | 781001-03 |
| 606001-04 | 701326-04 |

**DISTRICT STANDARDS**

|        |        |
|--------|--------|
| 205001 | 281001 |
| 280001 | 602006 |
| 280101 | 635101 |

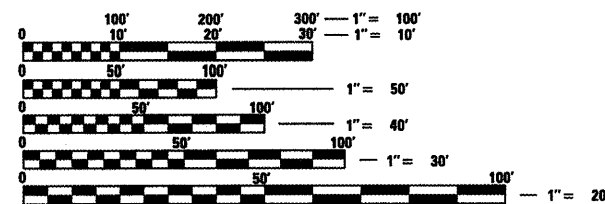
**TRAFFIC DATA:**

ADT = 7600 (2010)  
SU = 3.3% (2010)  
MU = 3.0% (2010)

**DESIGN DESIGNATION:**

IL-6 RAMP:9743(22) PRINCIPAL RURAL ARTERIAL  
(CLASS I TRUCK ROUTE) 4.50(PCC 20)

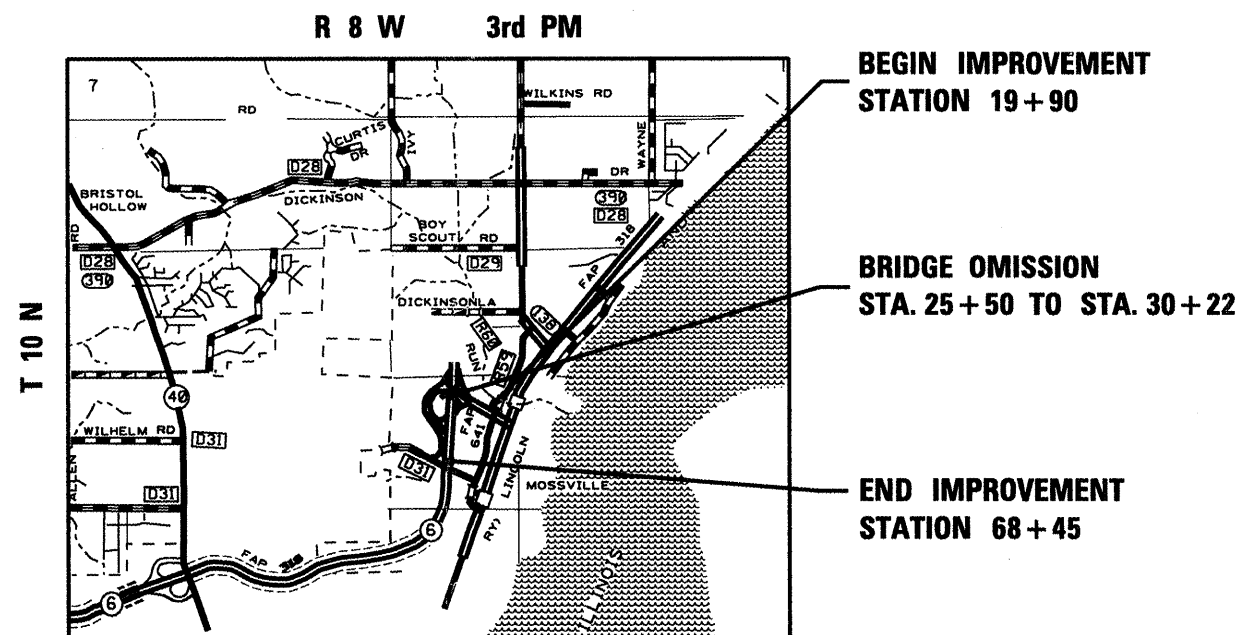
NPDES PERMIT REQUIRED



FULL SIZE PLANS HAVE BEEN PREPARED USING STANDARD ENGINEERING SCALES. REDUCED SIZED PLANS WILL NOT CONFORM TO STANDARD SCALES. IN MAKING MEASUREMENTS ON REDUCED PLANS, THE ABOVE SCALES MAY BE USED.

PROJECT ENGINEER: C. MAUSHARD 309-671-3453  
PROJECT MANAGER: C. EVERS & J. COUSIN 309-671-3477

CONTRACT NO. 68A30  
CATALOG NO. 034645-00D  
ENGINEERING FIELD BOOK #10



**PROJECT DESCRIPTION:**

THIS PROJECT CONSIST OF THE REMOVAL AND RECONSTRUCTION OF THE IL-6 RAMP AT THE IL-29 SPUR. THIS PROJECT ALSO INCLUDES PATCHING, EARTHWORK, GUARDRAIL REMOVAL AND REPLACEMENT, MEDIAN REMOVAL AND REPLACEMENT, AND CULVERT IMPROVEMENT.

GROSS LENGTH = 4855 FEET = 0.92 MILE  
NET LENGTH = 4383 FEET = 0.83 MILE

J.U.L.I.E.  
JOINT UTILITY LOCATION INFORMATION FOR EXCAVATION  
1-800-892-0123  
OR 811

STATE OF ILLINOIS  
DEPARTMENT OF TRANSPORTATION  
DIVISION OF HIGHWAYS

SUBMITTED MARCH 15 20 12

*[Signature]*  
DEPUTY DIRECTOR OF HIGHWAYS, REGION ENGINEER

May 10 20 12  
*John D. Baranzelli, P.E.*  
ENGINEER OF DESIGN AND ENVIRONMENT

May 11 20 12  
*William R. Frey*  
DIRECTOR OF HIGHWAYS, CHIEF ENGINEER

**PRINTED BY THE AUTHORITY  
OF THE STATE OF ILLINOIS**