

FOR INDEX OF SHEETS, SEE SHEET NO. 1

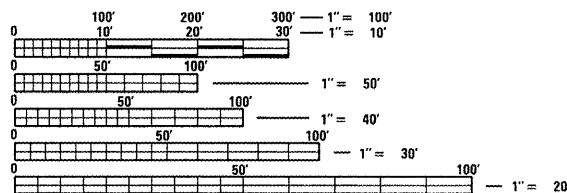
- 1 COVER SHEET
- 2 SUMMARY OF QUANTITIES
- 3 COMMITMENT & GENERAL NOTES
- 4-8 PLAN SHEETS
- 8A-C TRAFFIC CONTROL LAY OUT

TRAFFIC STANDARDS

701411-08
 701421-04
 701426-04

701901-02
 701402-05
 701101-02

LOCATION 1 & 2
 ADT 42,000 TRUCK 1%
 LOCATION 3
 ADT 58,450 TRUCK 8%



FULL SIZE PLANS HAVE BEEN PREPARED USING STANDARD ENGINEERING SCALES. REDUCED SIZED PLANS WILL NOT CONFORM TO STANDARD SCALES. IN MAKING MEASUREMENTS ON REDUCED PLANS, THE ABOVE SCALES MAY BE USED.

J.U.L.I.E.
 JOINT UTILITY LOCATION INFORMATION FOR EXCAVATION
 1-800-892-0123
 OR 811

PROJECT ENGINEER TOM INGLIS (671-3481)
 PROJECT MANAGER NICK JACK (671-3451)

CONTRACT NO. 68A99

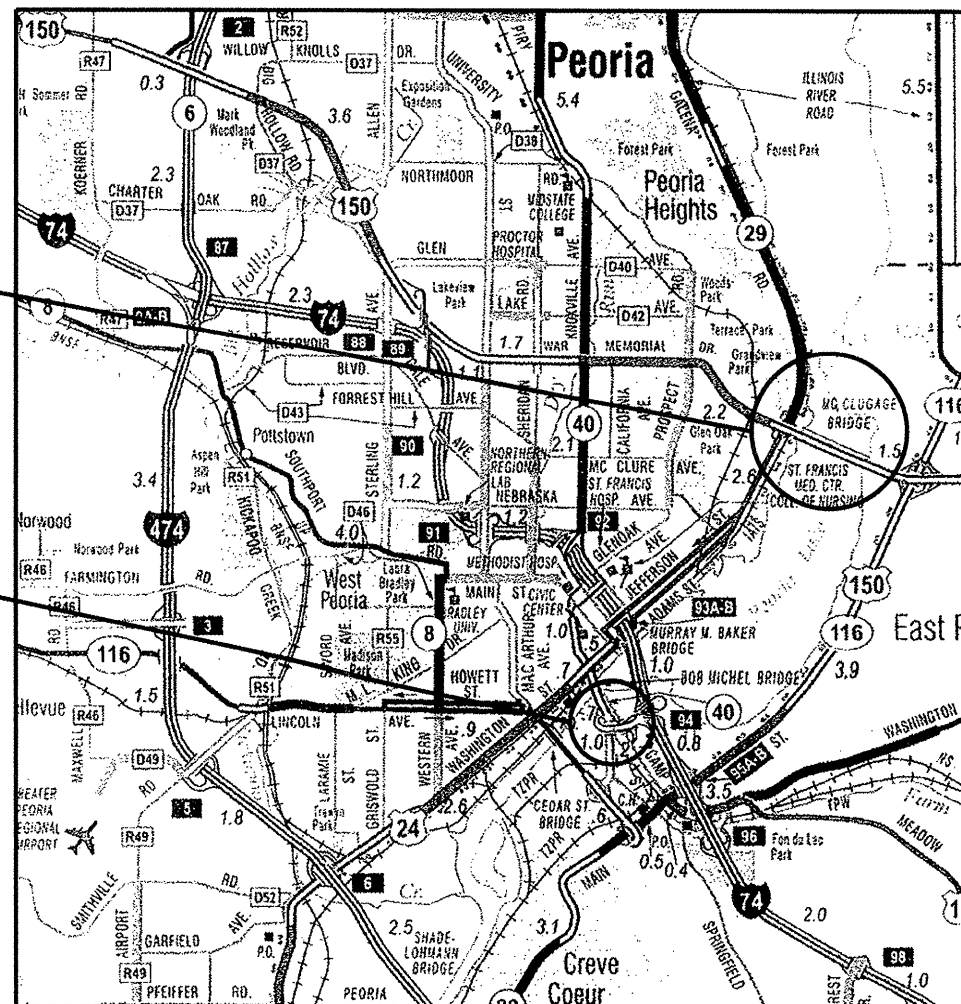
STATE OF ILLINOIS
 DEPARTMENT OF TRANSPORTATION
 DIVISION OF HIGHWAYS
**PROPOSED
 HIGHWAY PLANS**

VAR ROUTE (VAR)
 SECTION D4 BRIDGE WASHING 2012
 PROJECT NA
 TYPE of IMPROVEMENT BRIDGE WASHING
 TAZEWELL COUNTY

C-94-078-12

Location 1 & 2
 S.N 090-0070
 S.N.090-0115

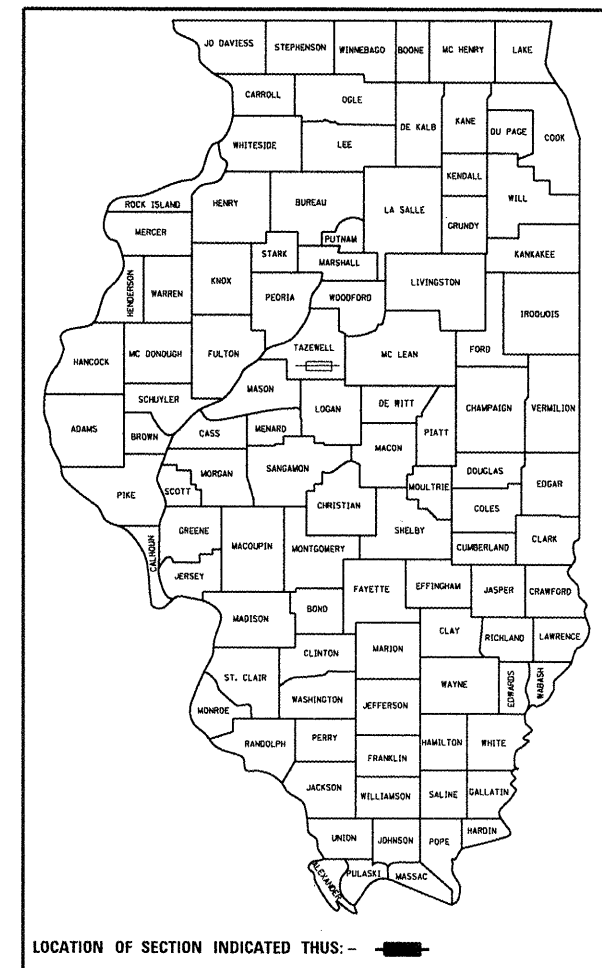
Location 3
 S.N 090-0153



F.A. RTE.	SECTION	COUNTY	TOTAL SHEETS	SHEET NO.
VAR	D4 BRIDGE WASHING 2012	TAZEWELL	8	1
		ILLINOIS	CONTRACT NO. 68A99	

*8+3=11

D-94-045-12



LOCATION OF SECTION INDICATED THUS: -

STATE OF ILLINOIS
 DEPARTMENT OF TRANSPORTATION
 DIVISION OF HIGHWAYS

SUBMITTED MARCH 22 2012

John E. Crowsell
 DEPUTY DIRECTOR OF HIGHWAYS, REGION ENGINEER

May 11 2012
John D. Baranzelli Piela
 actng ENGINEER OF DESIGN AND ENVIRONMENT

May 11 2012
William R. Fresler
 actng DIRECTOR OF HIGHWAYS, CHIEF ENGINEER

PRINTED BY THE AUTHORITY
 OF THE STATE OF ILLINOIS