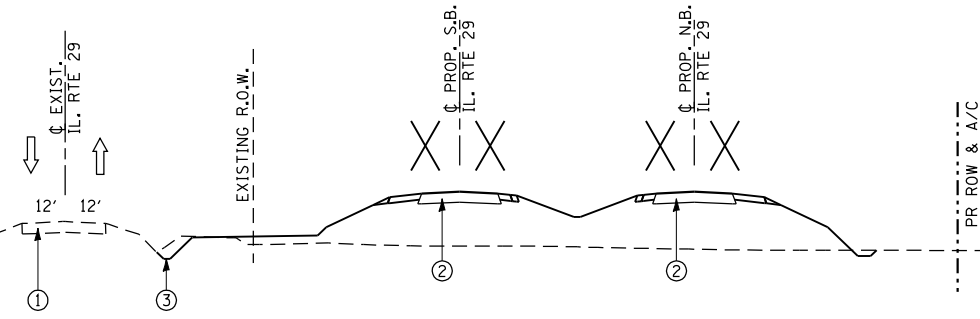
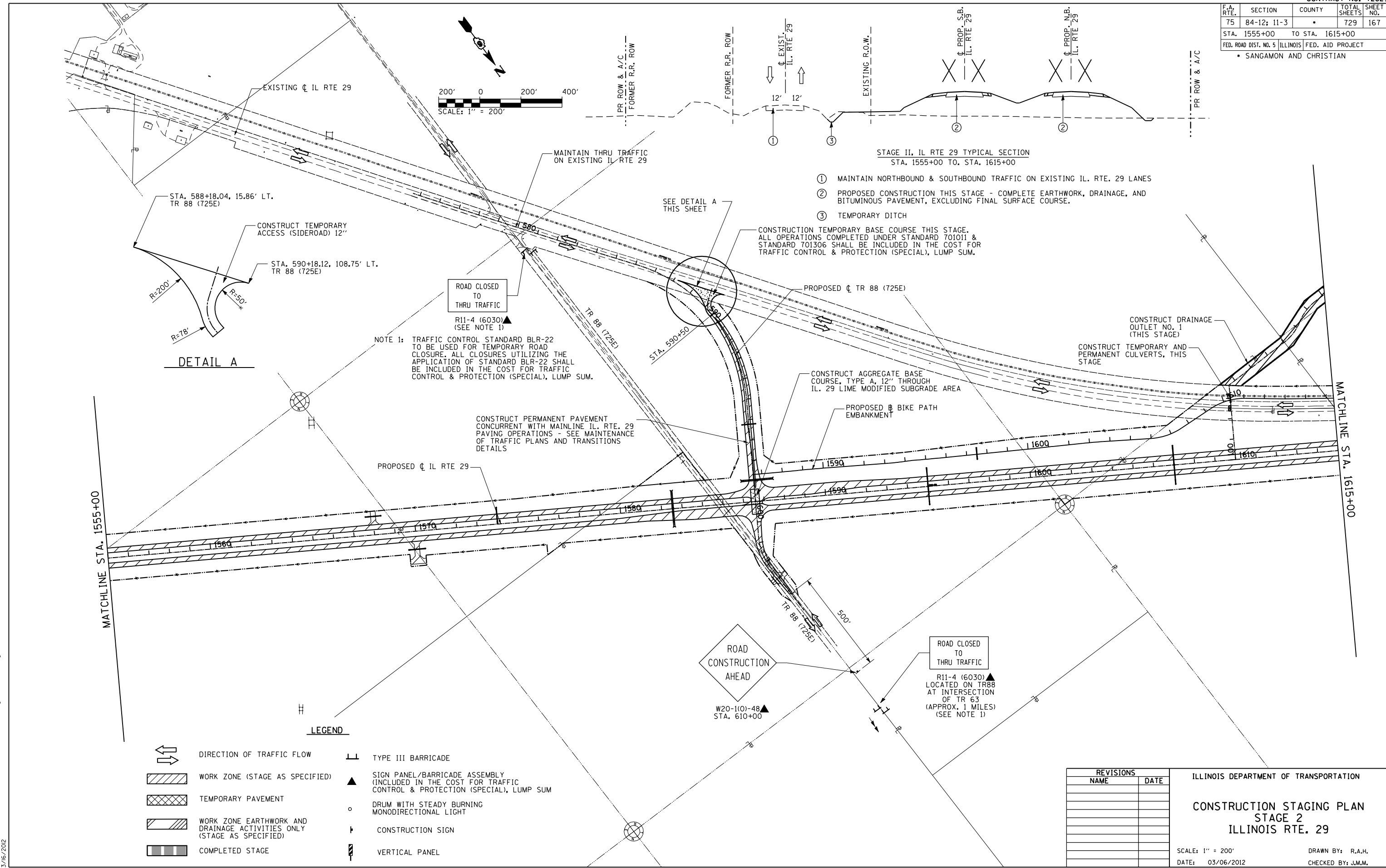
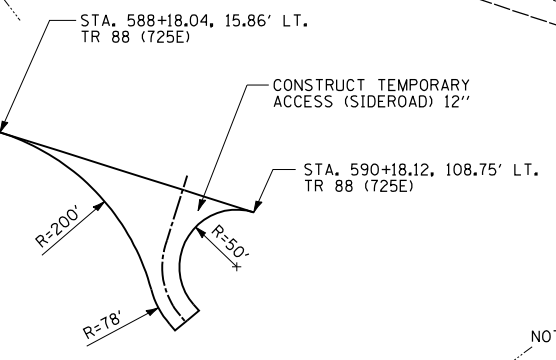


F.A. RTE.	SECTION	COUNTY	TOTAL SHEETS	SHEET NO.
75	84-12; 11-3	•	729	167
STA. 1555+00		TO STA. 1615+00		
FED. ROAD DIST. NO. 5 ILLINOIS FED. AID PROJECT				
• SANGAMON AND CHRISTIAN				



- ① MAINTAIN NORTHBOUND & SOUTHBOUND TRAFFIC ON EXISTING IL. RTE. 29 LANES
 - ② PROPOSED CONSTRUCTION THIS STAGE - COMPLETE EARTHWORK, DRAINAGE, AND BITUMINOUS PAVEMENT, EXCLUDING FINAL SURFACE COURSE.
 - ③ TEMPORARY DITCH
- CONSTRUCTION TEMPORARY BASE COURSE THIS STAGE. ALL OPERATIONS COMPLETED UNDER STANDARD 701011 & STANDARD 701306 SHALL BE INCLUDED IN THE COST FOR TRAFFIC CONTROL & PROTECTION (SPECIAL), LUMP SUM.



ROAD CLOSED TO THRU TRAFFIC
R11-4 (6030) (SEE NOTE 1)

NOTE 1: TRAFFIC CONTROL STANDARD BLR-22 TO BE USED FOR TEMPORARY ROAD CLOSURE. ALL CLOSURES UTILIZING THE APPLICATION OF STANDARD BLR-22 SHALL BE INCLUDED IN THE COST FOR TRAFFIC CONTROL & PROTECTION (SPECIAL), LUMP SUM.

CONSTRUCT PERMANENT PAVEMENT CONCURRENT WITH MAINLINE IL. RTE. 29 PAVING OPERATIONS - SEE MAINTENANCE OF TRAFFIC PLANS AND TRANSITIONS DETAILS

CONSTRUCT AGGREGATE BASE COURSE, TYPE A, 12" THROUGH IL. 29 LIME MODIFIED SUBGRADE AREA

PROPOSED BIKE PATH EMBANKMENT

CONSTRUCT DRAINAGE OUTLET NO. 1 (THIS STAGE)
CONSTRUCT TEMPORARY AND PERMANENT CULVERTS, THIS STAGE

LEGEND

	DIRECTION OF TRAFFIC FLOW		TYPE III BARRICADE
	WORK ZONE (STAGE AS SPECIFIED)		SIGN PANEL/BARRICADE ASSEMBLY (INCLUDED IN THE COST FOR TRAFFIC CONTROL & PROTECTION (SPECIAL), LUMP SUM)
	TEMPORARY PAVEMENT		DRUM WITH STEADY BURNING MONODIRECTIONAL LIGHT
	WORK ZONE EARTHWORK AND DRAINAGE ACTIVITIES ONLY (STAGE AS SPECIFIED)		CONSTRUCTION SIGN
	COMPLETED STAGE		VERTICAL PANEL

REVISIONS	
NAME	DATE

ILLINOIS DEPARTMENT OF TRANSPORTATION

CONSTRUCTION STAGING PLAN
STAGE 2
ILLINOIS RTE. 29

SCALE: 1" = 200'
DATE: 03/06/2012

DRAWN BY: R.A.H.
CHECKED BY: J.M.M.

Sheet 004
L:\DOT\030601\Draw\Sheets\030601.dwg - sheets\030601.dwg - snt - ConStg2 - AllSheets.dgn
3/6/2012