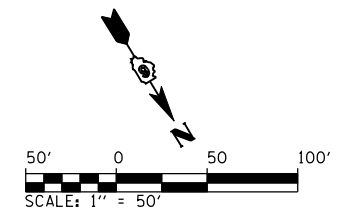
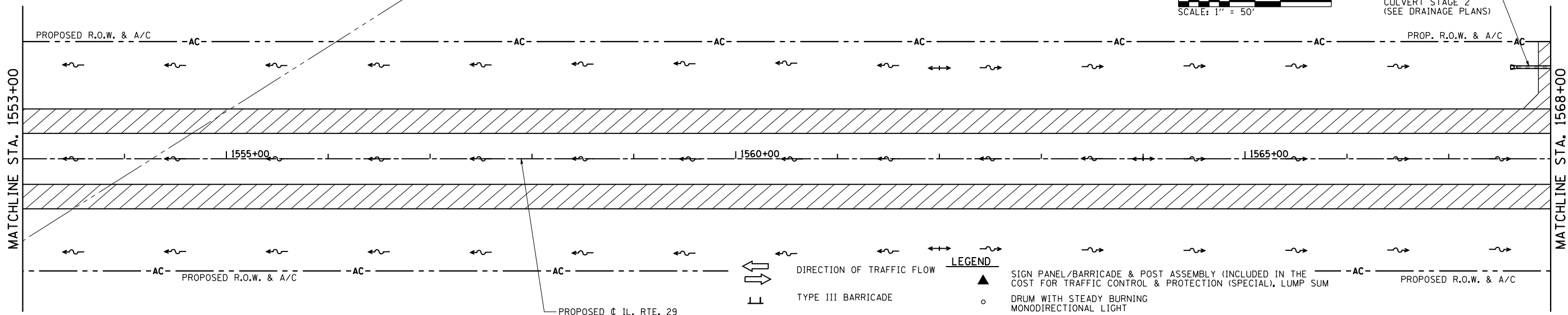


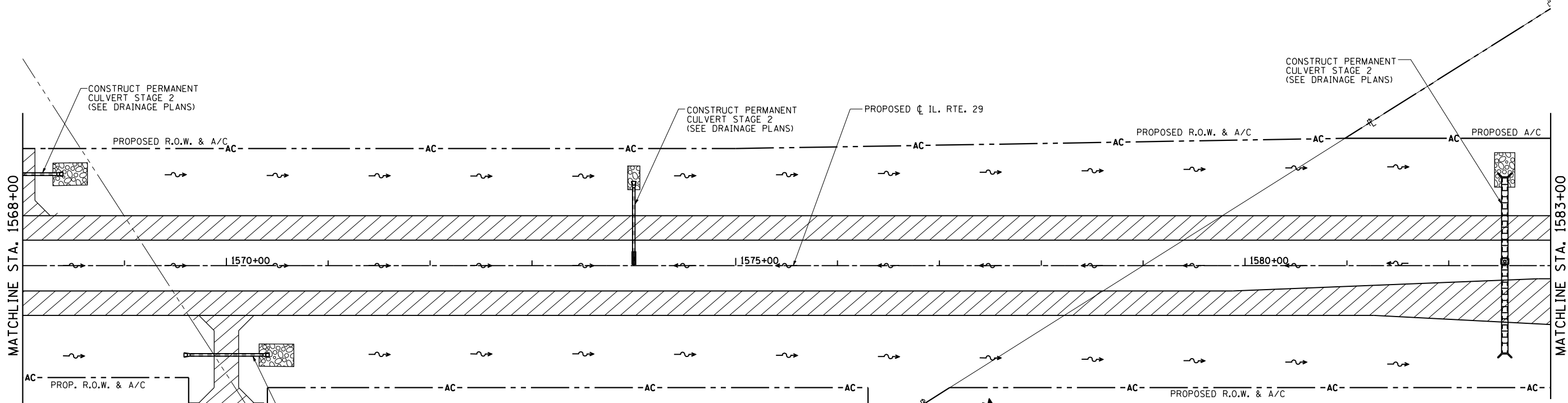
F.A.P. RTE.	SECTION	COUNTY	TOTAL SHEETS	SHEET NO.
75	84-12; 11-3	•	729	201
STA. 1553+00		TO STA. 1583+00		
FED. ROAD DIST. NO. 5 ILLINOIS FED. AID PROJECT				
• SANGAMON AND CHRISTIAN				



CONSTRUCT PERMANENT CULVERT STAGE 2 (SEE DRAINAGE PLANS)



- LEGEND**
- DIRECTION OF TRAFFIC FLOW
  - TYPE III BARRICADE
  - WORK ZONE (STAGE AS SPECIFIED)
  - TEMPORARY PAVEMENT
  - WORK ZONE EARTHWORK AND DRAINAGE ACTIVITIES ONLY (STAGE AS SPECIFIED)
  - COMPLETED STAGE
  - SIGN PANEL/BARRICADE & POST ASSEMBLY (INCLUDED IN THE COST FOR TRAFFIC CONTROL & PROTECTION (SPECIAL), LUMP SUM
  - DRUM WITH STEADY BURNING MONODIRECTIONAL LIGHT
  - CONSTRUCTION SIGN
  - VERTICAL PANEL
  - TEMPORARY DRAINAGE PATH
  - PERMANENT DRAINAGE PATH



REVISIONS	
NAME	DATE

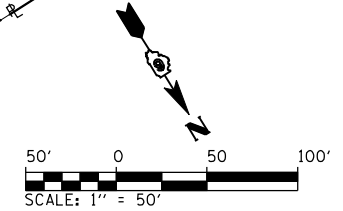
ILLINOIS DEPARTMENT OF TRANSPORTATION

**MAINTENANCE OF TRAFFIC  
STAGE 2  
ILLINOIS RTE. 29**

SCALE: 1" = 50'

DATE: 03/06/2012

DRAWN BY: R.A.H.  
CHECKED BY: J.M.M.



Default: i:\dot\030660\draw\Sheets\0672829-sht1-MOT1STG2-008.dgn 3/6/2012