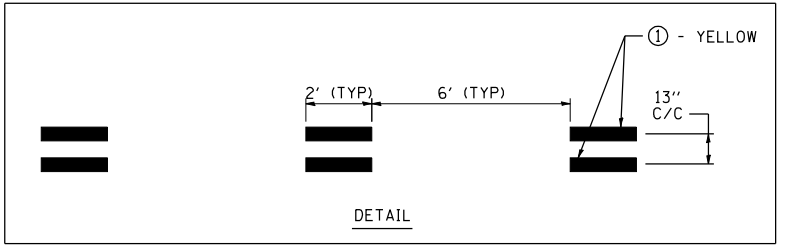
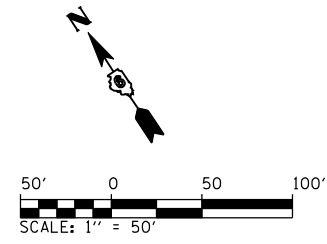


F.A. RTE.	SECTION	COUNTY	TOTAL SHEETS	SHEET NO.
75	84-12: 11-3	•	729	425
STA. 180+00.00 TO STA. 195+00.00				
FED. ROAD DIST. NO. 5 ILLINOIS FED. AID PROJECT				
• SANGAMON AND CHRISTIAN				



MATCHLINE STA 180+00
SEE SHEET 438

MATCHLINE STA. 195+00.00

2050 NORTH RD.
W1-10L (3636)
SIGN 019
STA. 180+00, 26.12' RT

W3-1 (3636)
STA. 193+50, 26.12' RT

W1-7 (3618)
STA. 188+18
18.00' LT.

PROPOSED CL TR 73 (2050N)

PROPOSED CL TR 73 CONNECTOR (2050N)

BEGIN PROPOSED PAVEMENT MARKING (HMA SURFACE)
STA. 298+29.62
END A-3 SURFACE TREATMENT

STOP
R1-1 (3636)
STA. 299+65
36.67' RT

① - DOUBLE YELLOW

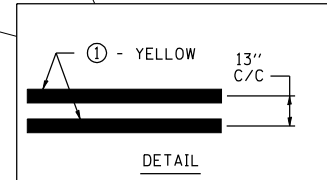
① - WHITE

① - WHITE

① - DOUBLE YELLOW

① - DOUBLE YELLOW

① - WHITE



LEGEND

- ① GROOVED IN URETHANE PAVEMENT MARKING - LINE 5"
- ② PREFORMED PLASTIC PAVEMENT MARKING, TYPE B - INLAID - LINE 5"
- ③ PREFORMED PLASTIC PAVEMENT MARKING, TYPE B - INLAID - LINE 6"
- ④ PREFORMED PLASTIC PAVEMENT MARKING, TYPE B - INLAID - LINE 8"
- ⑤ PREFORMED PLASTIC PAVEMENT MARKING, TYPE B - INLAID - LINE 12"
- ⑥ PREFORMED PLASTIC PAVEMENT MARKING, TYPE B - INLAID - LINE 24"
- ⑦ PREFORMED PLASTIC PAVEMENT MARKING, TYPE B - INLAID - LETTERS & SYMBOLS
- ▲ RAISED REFLECTIVE PAVEMENT MARKER (ONE-WAY AMBER)
- ◆ RAISED REFLECTIVE PAVEMENT MARKER (TWO-WAY AMBER)
- ⊥ PROPOSED SIGN PANEL AND POST
- ⊥ EXISTING SIGN PANEL AND POST

REVISIONS	
NAME	DATE

ILLINOIS DEPARTMENT OF TRANSPORTATION

**PAVEMENT MARKING AND SIGNING PLAN
TR 73 (2050 N)**

SCALE: 1" = 50'
DATE: 03/06/2012
DRAWN BY: B.M.B.
CHECKED BY: J.M.M.

Default L:\DOT\030660\Draw\Sheets\030660\Draw\030660\Draw\030660.dwg 3/6/2012