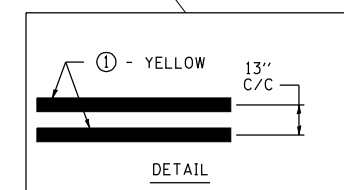
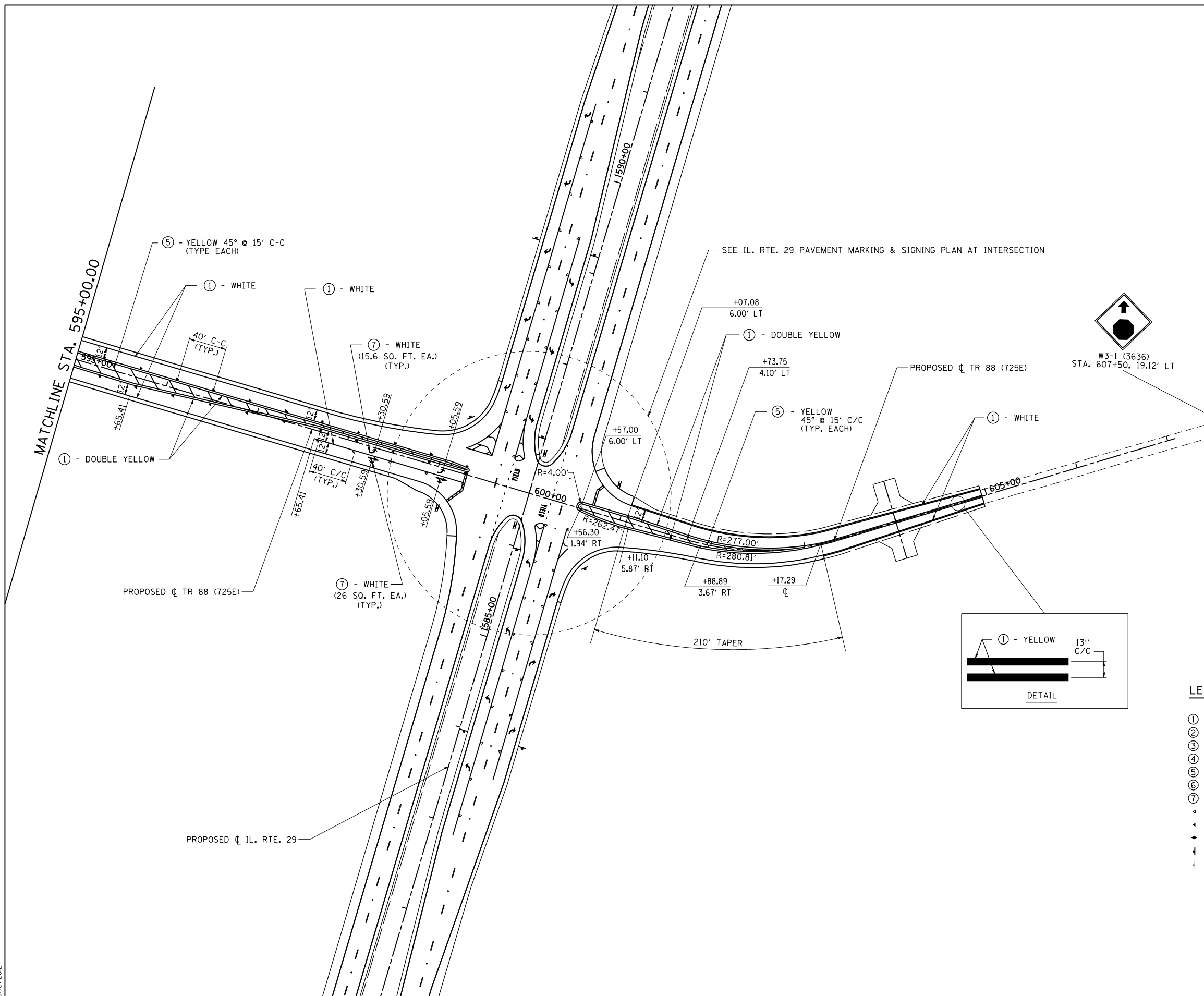
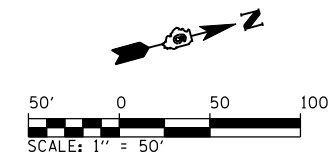


F.A. RTE.	SECTION	COUNTY	TOTAL SHEETS	SHEET NO.
75	84-12; 11-3	•	729	431

STA. 595+00.00 TO STA. 608+50.00  
 FED. ROAD DIST. NO. 5 ILLINOIS FED. AID PROJECT  
 • SANGAMON AND CHRISTIAN



**LEGEND**

- ① GROOVED IN URETHANE PAVEMENT MARKING - LINE 5"
- ② PREFORMED PLASTIC PAVEMENT MARKING, TYPE B - INLAID - LINE 5"
- ③ PREFORMED PLASTIC PAVEMENT MARKING, TYPE B - INLAID - LINE 6"
- ④ PREFORMED PLASTIC PAVEMENT MARKING, TYPE B - INLAID - LINE 8"
- ⑤ PREFORMED PLASTIC PAVEMENT MARKING, TYPE B - INLAID - LINE 12"
- ⑥ PREFORMED PLASTIC PAVEMENT MARKING, TYPE B - INLAID - LINE 24"
- ⑦ PREFORMED PLASTIC PAVEMENT MARKING, TYPE B - INLAID - LETTERS & SYMBOLS
- ▲ RAISED REFLECTIVE PAVEMENT MARKER (ONE-WAY CRYSTAL)
- ◀ RAISED REFLECTIVE PAVEMENT MARKER (ONE-WAY AMBER)
- ◆ RAISED REFLECTIVE PAVEMENT MARKER (TWO-WAY AMBER)
- ⊥ PROPOSED SIGN PANEL AND POST
- ⊥ EXISTING SIGN PANEL AND POST

REVISIONS	
NAME	DATE

ILLINOIS DEPARTMENT OF TRANSPORTATION

**PAVEMENT MARKING  
AND SIGNING PLAN  
TR 88 (725 E)**

SCALE: 1" = 50'  
DATE: 03/06/2012

DRAWN BY: B.M.B.  
CHECKED BY: J.M.M.