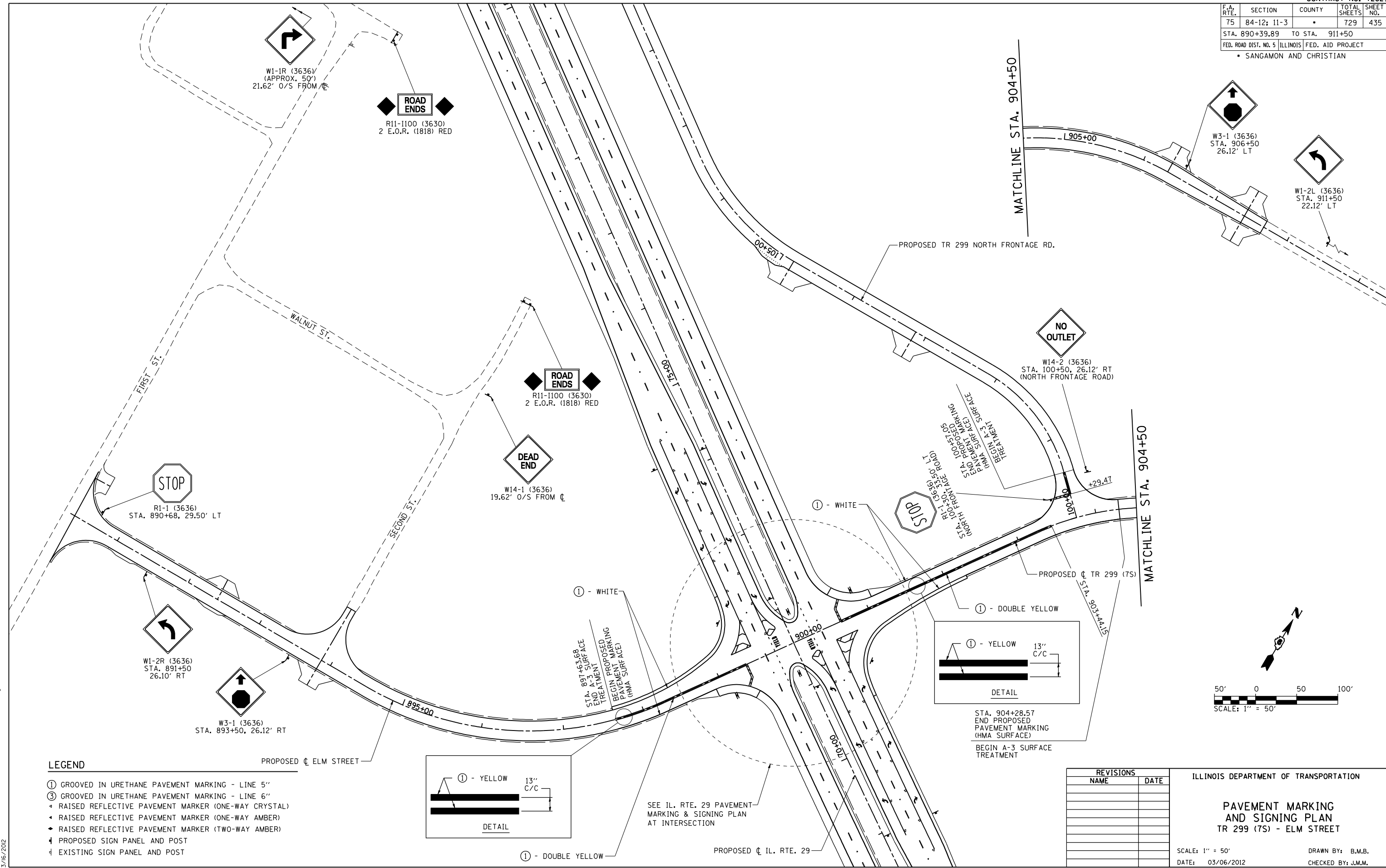
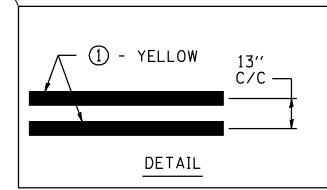
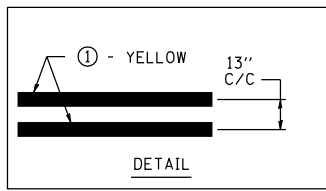


F.A. RTE.	SECTION	COUNTY	TOTAL SHEETS	SHEET NO.
75	84-12: 11-3	•	729	435
STA. 890+39.89		TO STA. 911+50		
FED. ROAD DIST. NO. 5 ILLINOIS FED. AID PROJECT				
• SANGAMON AND CHRISTIAN				



LEGEND

- ① GROOVED IN URETHANE PAVEMENT MARKING - LINE 5"
- ③ GROOVED IN URETHANE PAVEMENT MARKING - LINE 6"
- RAISED REFLECTIVE PAVEMENT MARKER (ONE-WAY CRYSTAL)
- ◄ RAISED REFLECTIVE PAVEMENT MARKER (ONE-WAY AMBER)
- ◆ RAISED REFLECTIVE PAVEMENT MARKER (TWO-WAY AMBER)
- ⊥ PROPOSED SIGN PANEL AND POST
- ⊥ EXISTING SIGN PANEL AND POST



REVISIONS	
NAME	DATE

ILLINOIS DEPARTMENT OF TRANSPORTATION

PAVEMENT MARKING AND SIGNING PLAN
TR 299 (7S) - ELM STREET

SCALE: 1" = 50'

DATE: 03/06/2012

DRAWN BY: B.M.B.
CHECKED BY: J.M.M.

Default L:\DOT\030601\Draw\Sheets\030601\Draw\72829-sht-PMK_030.dgn
 3/6/2012