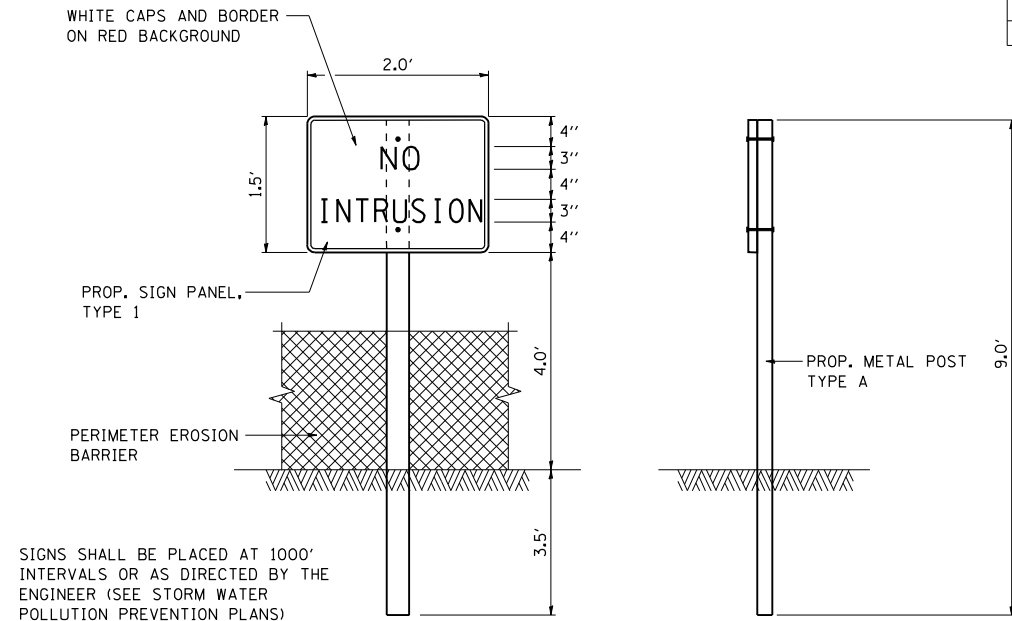


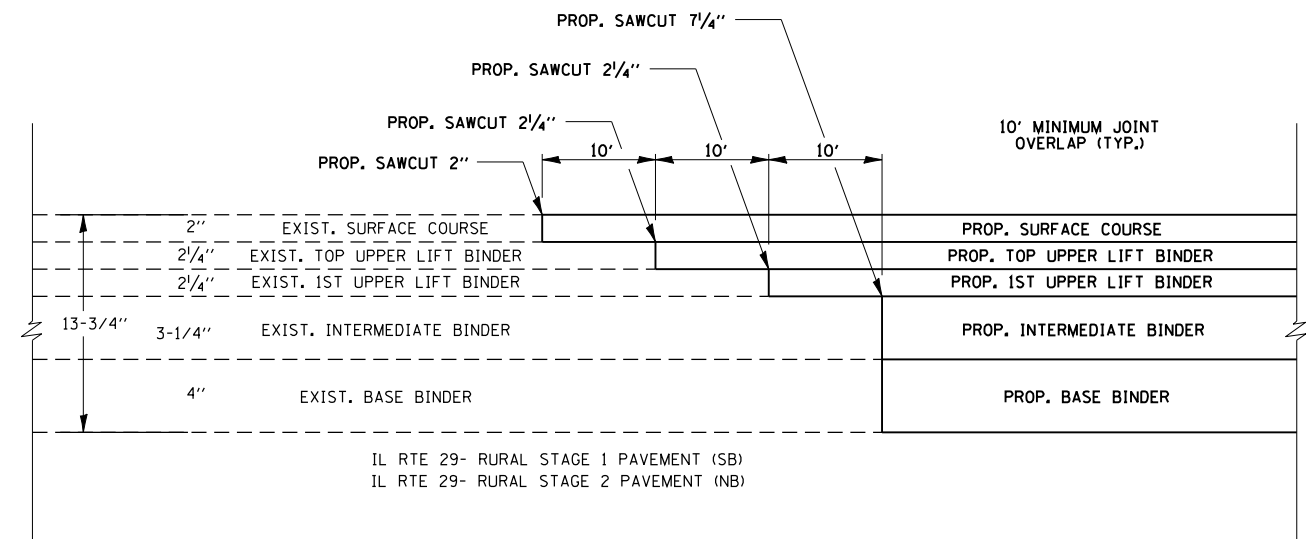
F.A. RTE.	SECTION	COUNTY	TOTAL SHEETS	SHEET NO.
75	84-12; 11-3	•	729	474
STA.		TO STA.		
FED. ROAD DIST. NO. 5 ILLINOIS FED. AID PROJECT				
• SANGAMON AND CHRISTIAN				



SIGNS SHALL BE PLACED AT 1000' INTERVALS OR AS DIRECTED BY THE ENGINEER (SEE STORM WATER POLLUTION PREVENTION PLANS)

### TEMPORARY SIGN DURING CONSTRUCTION PROTECTED AREA SIGNING (PRAIRIE GRASS AREAS)

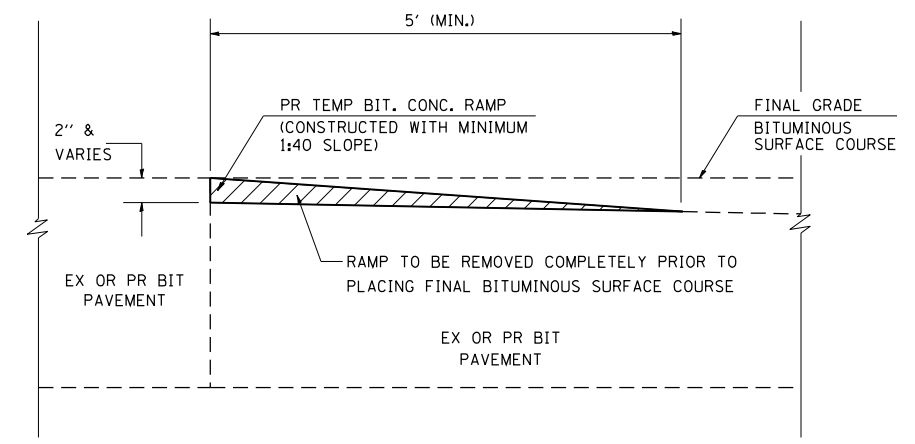
LOCATIONS AS SHOWN ON THE STORM WATER POLLUTION PREVENTION PLANS



### BUTT JOINT AT FULL-DEPTH PAVEMENT STUBS

LOCATIONS: STA. 105+00 +/- S.B. LANES (SANGAMON CO.)  
STA. 1424+00 +/- N.B. LANES (CHRISTIAN CO.)

NOTE: COST FOR SAW CUTS AND ADDITIONAL BITUMINOUS MATERIALS NECESSARY TO COMPLETE THE BUTT JOINT SHALL BE CONSIDERED INCLUDED IN THE COST OF THE PAVING ITEMS THIS WORK IS ASSOCIATED WITH.



### TEMPORARY RAMPS

LOCATIONS: AS REQUIRED BY THE ENGINEER FOR MAINTENANCE OF TRAFFIC OPERATIONS, IN ADDITION TO THE LOCATIONS AS SPECIFIED WITHIN THE MAINTENANCE OF TRAFFIC STAGING PLANS.

REVISIONS	
NAME	DATE

ILLINOIS DEPARTMENT OF TRANSPORTATION  
BUTT JOINTS, RAMP DETAILS  
AND  
PROTECTED AREA SIGNING  
(PRAIRIE GRASS AREAS)  
SCALE: N/A  
DATE: 03/06/2012  
DRAWN BY: CMT  
CHECKED BY: CMT