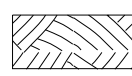
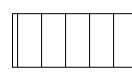
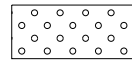


NOTE: REFER TO PAGE 44
FOR MATCHLINE 24+00.00

MATCH LINE 24+00.00



-  PR EARTH EXCAVATION
PR FURNISHED EXCAVATION (± 3")
PR SEEDING, CLASS 2
-  PR MEDIAN SURFACE REMOVAL
PR SUB-BASE GRANULAR MATERIAL, TYPE B, 4"
PR P.C.C. MEDIAN SURFACE, 4"
-  PR SUB-BASE GRANULAR MATERIAL, TYPE A, 4"
PR HMA BASE COURSE, 12"
PR LEVELING BINDER, N90, 1"
PR HMA SURFACE COURSE, MIX "D", N90, 1 1/2"

3CC
175' R
75' R
175' R

PR PIPE UNDERDRAIN, 6"
TOTAL LENGTH = 374.0 FEET

PR PIPE UNDERDRAIN, 6"
TO TIE INTO EX PIPE DRAIN, 6"

PR SUB-BASE GRANULAR MATERIAL, TYPE B, 4"
PR HMA SHOULDERS, 9"
PR HMA SURFACE COURSE, MIX "D", N90, 1 1/2"

PR HMA SURFACE REMOVAL, 2"
PR HMA LEVELING BINDER, 1"
PR HMA SURFACE COURSE, MIX "D",
N90, 1 1/2"

PR AGGREGATE
SHOULDERS, TYPE B
(2' WIDTH)

PR HMA SURFACE REMOVAL, 2"
PR HMA LEVELING BINDER, 1"
PR HMA SURFACE COURSE, MIX "D", N90, 1 1/2"

LIMIT OF IMPROVEMENT
STA. 1+36.71

PROPOSED 10' BUTT-JOINT
STA. 1+26.88

SOUTHBOUND I-55 EXIT RAMP
(RAMP "A")

SOUTHBOUND I-55 ENTRANCE RAMP
(RAMP "B")

EX COMB. CONC. C&G,
TY M 6.24 TBR
PR COMB. CONC. C&G,
TY M 6.24

EX R.O.W.

EXISTING CONCRETE RAISED ISLAND
TO BE REMOVED, REPLACED
(SEE ISLAND DETAILS SHEET)

STA. 93+06.74
9.00' LT
SAWCUT
6' STUB

STA. 93+78.75
5.75' STUB
SAWCUT

STA. 93+63.30
9.38' LT

STA. 94+11.15
7.65' RT

MATCH LINE 88+75.00

MATCH LINE 94+50.00

STA. 89+46.70
9.45' LT

STA. 89+46.70
1.29' LT

PR HMA SURFACE REMOVAL, 2"
PR HMA LEVELING BINDER, 1"
PR HMA SURFACE COURSE, MIX "D",
N90, 1 1/2"

91+57.61
24.08' LT

91+92.91
33.79' LT

92+34.63
41.91' LT

25+56.98
13.99' RT

25+11.60
8.00' RT

EX COMB. CONC. C&G, TY M 6.06 TBR
PR COMB. CONC. C&G, TY M 6.06

PR HMA SURFACE REMOVAL, 2"
PR HMA LEVELING BINDER, 1"
PR HMA SURFACE COURSE, MIX "9", N70, 1 1/2"

| | | | |
|--|----------------------|----------------|-----------|
| FILE NAME = | USER NAME = sparksgw | DESIGNED - RTS | REVISED - |
| ei:\pwork\pwork\sparksgw\10245433\0672E12-SHT-20PLAN.dgn | | DRAWN - RTS | REVISED - |
| PLOT SCALE = 40.0000' / in. | | CHECKED - | REVISED - |
| PLOT DATE = Apr-09-2012 03:33:36PM | | DATE - | REVISED - |

STATE OF ILLINOIS
DEPARTMENT OF TRANSPORTATION

| | |
|-------------------------------|----------------------------------|
| PLAN SHEETS, I-55 INTERCHANGE | |
| SCALE: | SHEET 3 OF 7 SHEETS STA. TO STA. |

| | | | | |
|--------------------|---------------------|----------|---------------------------|-----------|
| F.A.P. RTE. | SECTION | COUNTY | TOTAL SHEETS | SHEET NO. |
| 753 | (140RS-6, 141RS-7)I | SANGAMON | 98 | 40 |
| CONTRACT NO. 72E12 | | | ILLINOIS FED. AID PROJECT | |