
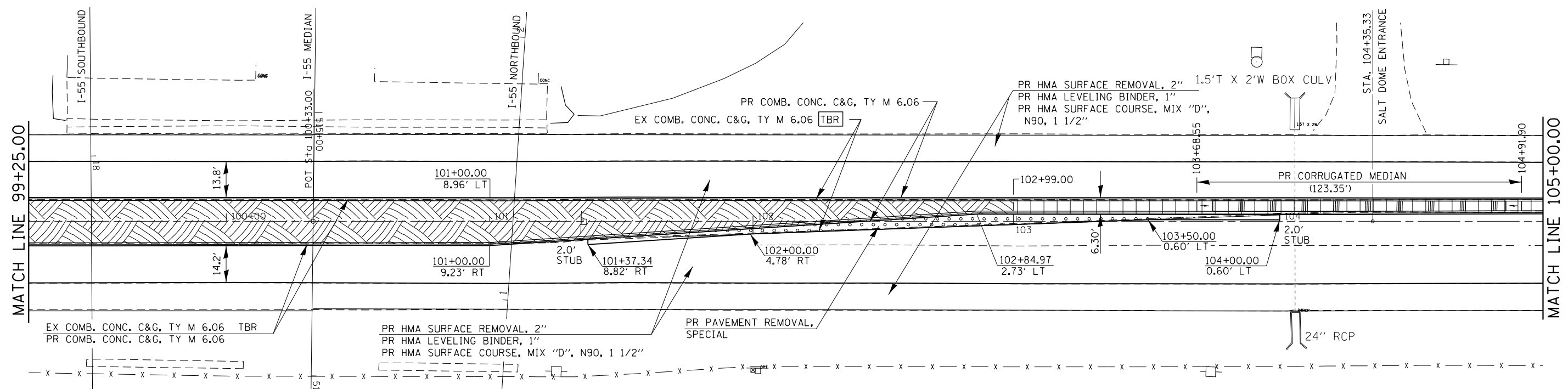
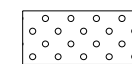
 PR MEDIAN SURFACE REMOVAL
 PR SUB-BASE GRANULAR MATERIAL, TYPE B, 4"
 PR P.C.C. MEDIAN SURFACE, 4"
 PR EARTH EXCAVATION
 PR FURNISHED EXCAVATION (± 3")
 PR SEEDING, CLASS 2



 PR EARTH EXCAVATION
 PR CONCRETE CURB & GUTTER REMOVAL
 PR PAVEMENT REMOVAL (SPECIAL) (11.0 SQ YD)
 PR MEDIAN SURFACE REMOVAL
 PR SUB-BASE GRANULAR MATERIAL, TYPE A, 4" (79.0 SQ YD)
 PR HMA BASE COURSE, 12" (79.0 SQ YD)
 PR HMA LEVELING BINDER, 3/4" (4.4 TONS)
 PR HMA SURFACE COURSE, MIX "D", N90, 1 1/2" (6.6 TONS)

FILE NAME =	USER NAME = sparksgw	DESIGNED - RTS	REVISED -	STATE OF ILLINOIS DEPARTMENT OF TRANSPORTATION	PLAN SHEETS, I-55 INTERCHANGE		F.A.P. RTE.	SECTION	COUNTY	TOTAL SHEETS	SHEET NO.
ei:\pw\work\p\idot\sparksgw\10245433\0672E12-SHT-20PLAN.dgn	DRAWN - RTS	REVISED -	753				(140RS-6, 141RS-7)I	SANGAMON	98	41	
PLOT SCALE = 40.0000' / in.	CHECKED -	REVISED -	CONTRACT NO. 72E12								
PLOT DATE = Apr-09-2012 03:33:37PM	DATE -	REVISED -	ILLINOIS FED. AID PROJECT								