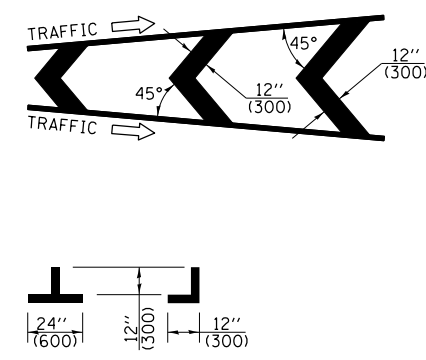
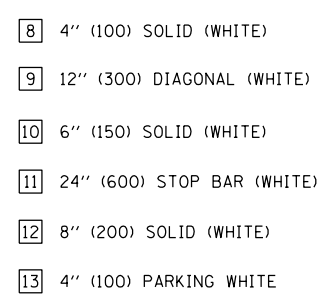
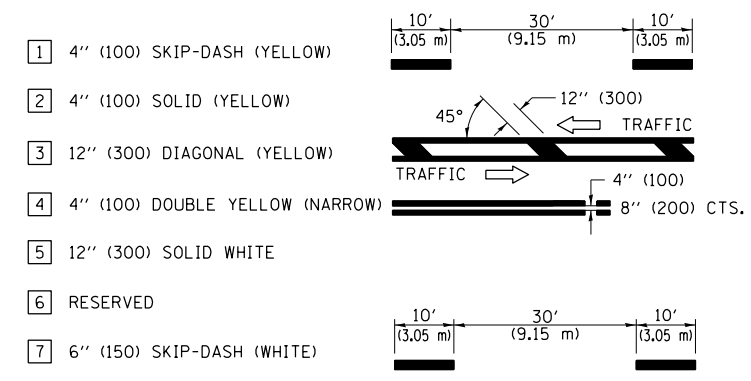


PAVEMENT MARKING LEGEND



STA. 189+46.74 (U.S. RTE. 36) =
STA. 9+76.72 (COUNTRY CLUB ROAD)

FILE NAME =	USER NAME = steffenmk	DESIGNED -	REVISED -
et:\pw\work\p\dot\steffenmk\d0273662\074539-sht-pln.dgn		DRAWN -	REVISED -
	PLOT SCALE = 40.0000' / in.	CHECKED -	REVISED -
	PLOT DATE = 3/27/2012	DATE -	REVISED -

**STATE OF ILLINOIS
DEPARTMENT OF TRANSPORTATION**

PAVEMENT MARKING PLAN DETAIL

SCALE: 20 SHEET 2 OF 3 SHEETS STA. 186+00 TO STA. 192+00

F.A.P. RTE.	SECTION	COUNTY	TOTAL SHEETS	SHEET NO.
320	(137Z,139-X-2N)	MACON	39	20
CONTRACT NO. 74539				
ILLINOIS FED. AID PROJECT				