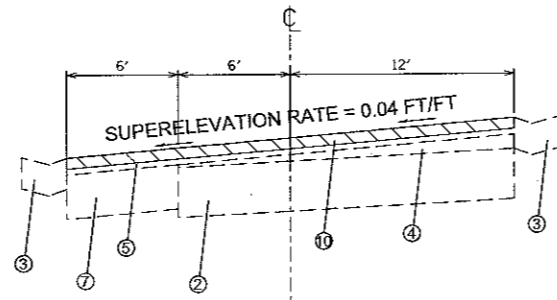
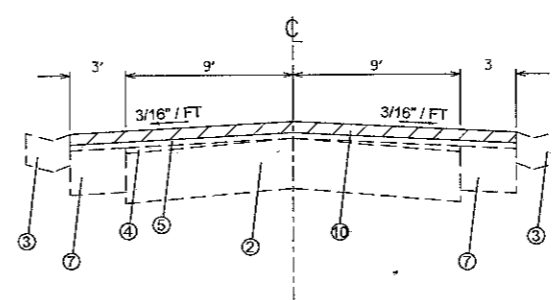


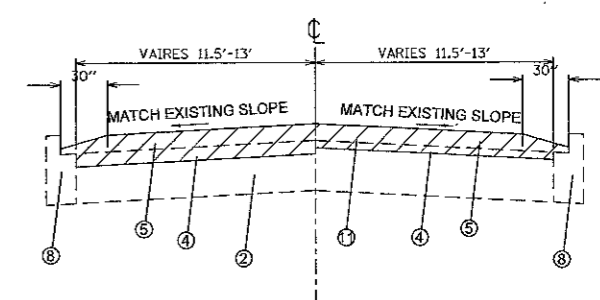
IL 3 EXISTING SUPERELEVATION SECTION
STA. 1104+50.4 TO STA. 1108+96.8



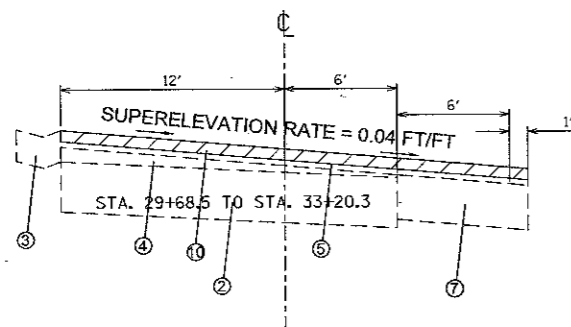
IL 3 EXISTING SUPERELEVATION SECTION
STA. 1124+44.71 TO STA. 1136+07.6



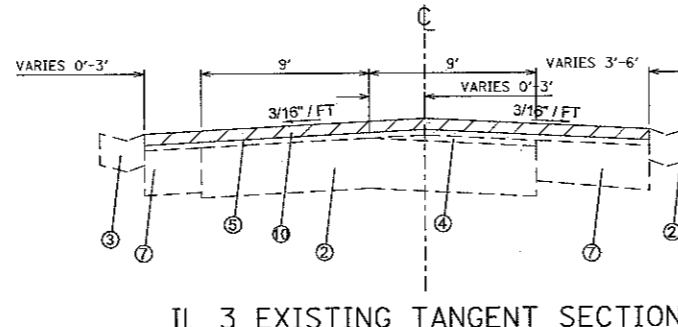
IL 3 EXISTING TANGENT SECTION
STA. 1152+42 TO STA. 1156+24.8



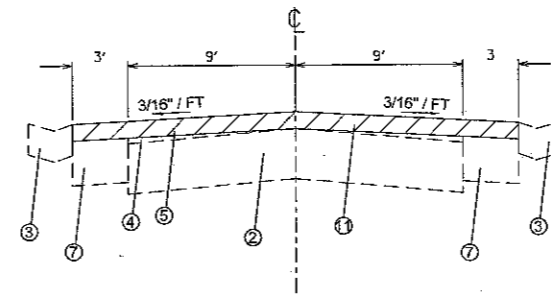
IL 3 EXISTING TANGENT SECTION
STA. 1156+75.8 TO STA. 1172+61.6



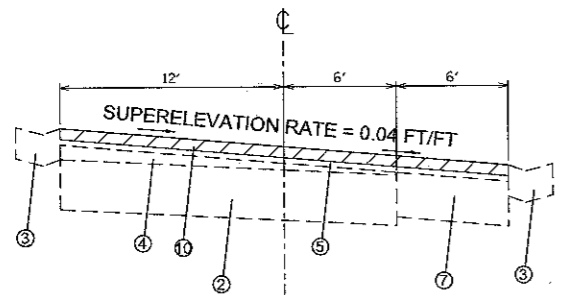
IL 3 EXISTING SUPERELEVATION SECTION
STA. 1108+96.8 TO STA. 1111+26



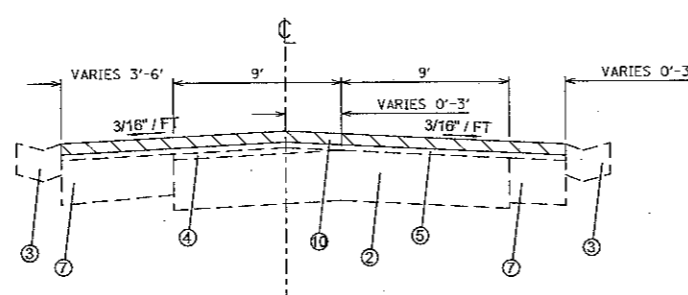
IL 3 EXISTING TANGENT SECTION
STA. 1144+82 TO STA. 1147+32



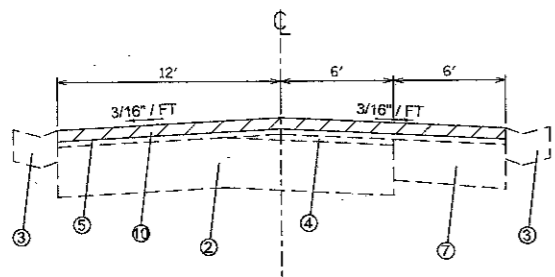
IL 3 EXISTING TANGENT SECTION
STA. 1156+24.8 TO STA. 1156+75.8



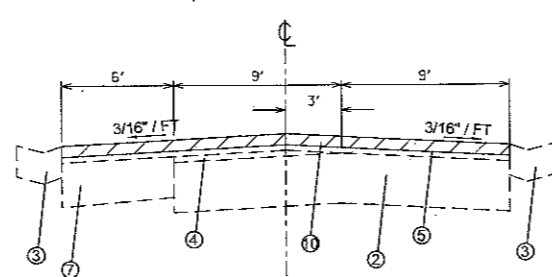
IL 3 EXISTING SUPERELEVATION SECTION
STA. 1111+26 TO STA. 1113+99.1



IL 3 EXISTING TANGENT SECTION
STA. 1147+32 TO STA. 1149+82



IL 3 EXISTING TANGENT SECTION
STA. 1113+99.1 TO STA. 1124+44.71
STA. 1136+07.6 TO STA. 1144+82



IL 3 EXISTING TANGENT SECTION
STA. 1149+82 TO STA. 1152+42

LEGEND

- 1 EXISTING PCC PAVEMENT (9"-6"-9")
- 2 EXISTING PCC PAVEMENT
- 3 EXISTING CONCRETE GUTTER, TYPE B
- 4 EXISTING HMA LEVEL BINDER
- 5 EXISTING HMA SURFACE
- 6 EXISTING P.C.C. BASE COURSE WIDENING, 9"
- 7 EXISTING P.C.C. BASE COURSE WIDENING, 8"
- 8 EXISTING CURB
- 9 PROPOSED HMA SURFACE REMOVAL, 1 3/4"
- 10 PROPOSED HMA SURFACE REMOVAL, 2"
- 11 PROPOSED HMA SURFACE REMOVAL, VARIABLE DEPTH
- 12 PROPOSED LEVEL BINDER (MACHINE METHOD), N90, 3/4"
- 13 PROPOSED LEVEL BINDER (MACHINE METHOD), SPECIAL (1" & VARIABLE)
- 14 PROPOSED POLYMERIZED HMA SURFACE COURSE, MIX "D", N90, 1 1/2"
- 15 PROPOSED BITUMINOUS MATERIALS (PRIME COAT)
- 16 PROPOSED AGGREGATE (PRIME COAT)
- 17 PROPOSED AGGREGATE WEDGE SHOULDER, TYPE B
- 18 PROPOSED PREFORMED PLASTIC PAVEMENT MARKING - LINE 4"
- 19 EXISTING PARKING LANES

FILE NAME =		USER NAME = karlasal		DESIGNED -		REVISED -		STATE OF ILLINOIS DEPARTMENT OF TRANSPORTATION		TYPICAL SECTIONS			*FAP 312/FAP 861/FAU 9414/FAU 9415		
c:\pv_work\pvsdot\karlasal\110254790\882e90-Design\lncoln.dgn		DRAWN -		REVISED -		F.A.P.	SECTION						COUNTY	TOTAL SHEETS	SHEET NO.
PLOT SCALE = 1/8" = 1'-0"		CHECKED -		REVISED -		* 119, 119-1(RS-2), 75-1(RS-2)							RANDOLPH	37	9
PLOT DATE = 3/14/2012		DATE -		REVISED -		CONTRACT NO. 76E90							FED. ROAD DIST. NO.		ILLINOIS FED. AID PROJECT
						SCALE: NONE		SHEET NO. 3 OF 5 SHEETS		STA. 1104+50.4 TO STA. 1172+61.6					