

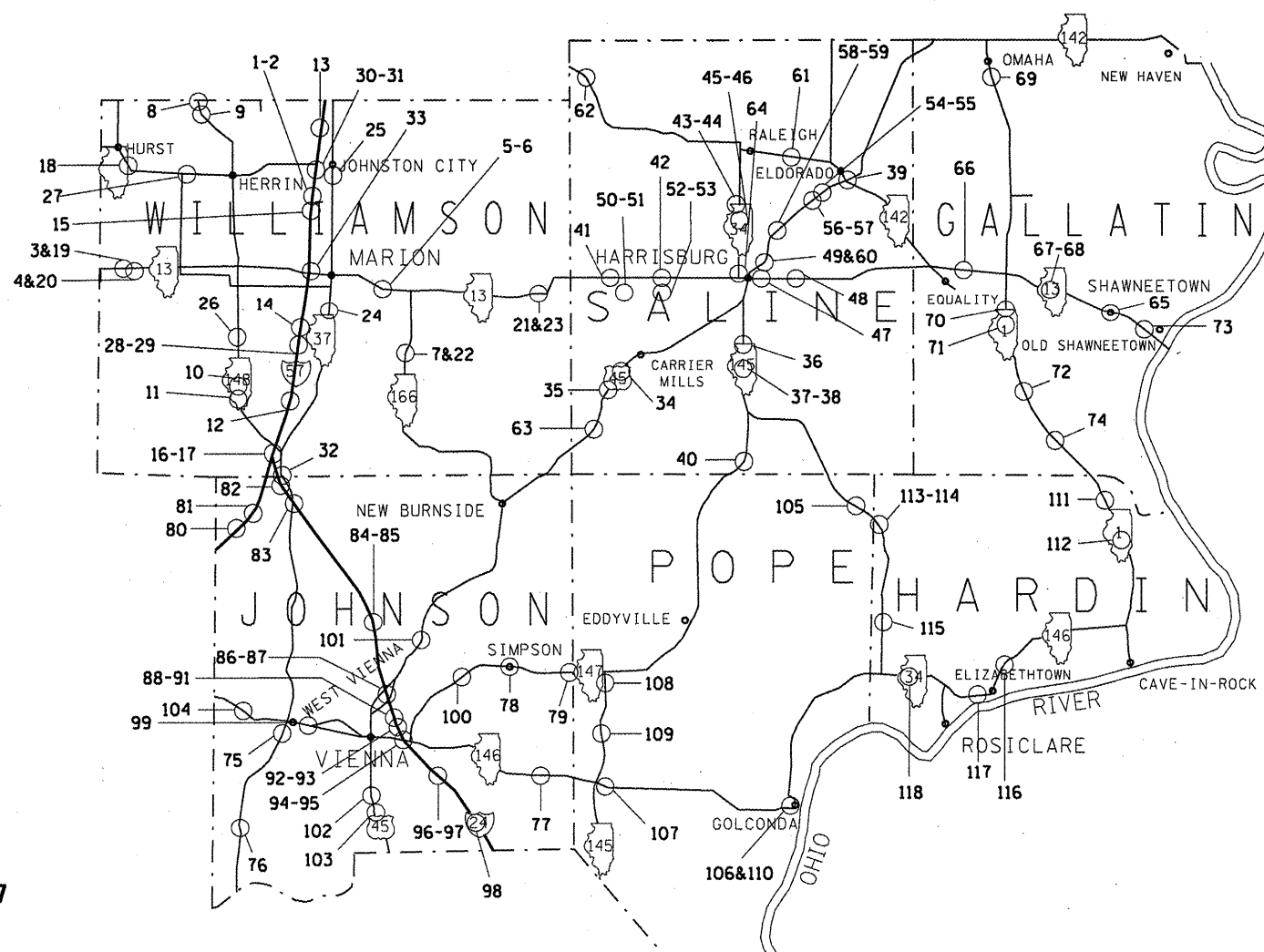
F.A. RTE.	SECTION	COUNTY	TOTAL SHEETS	SHEET NO.
VAR.	D9 DECK SEAL 2012-2	VARIOUS	5	1
		ILLINOIS	CONTRACT NO. 78284	

STATE OF ILLINOIS
DEPARTMENT OF TRANSPORTATION
DIVISION OF HIGHWAYS

PROPOSED HIGHWAY PLANS

VARIOUS ROUTES
D9 DECK SEAL 2012-2
NON-FEDERAL AID PROJECT
VARIOUS STRUCTURES
VARIOUS COUNTIES

C-99-010-12



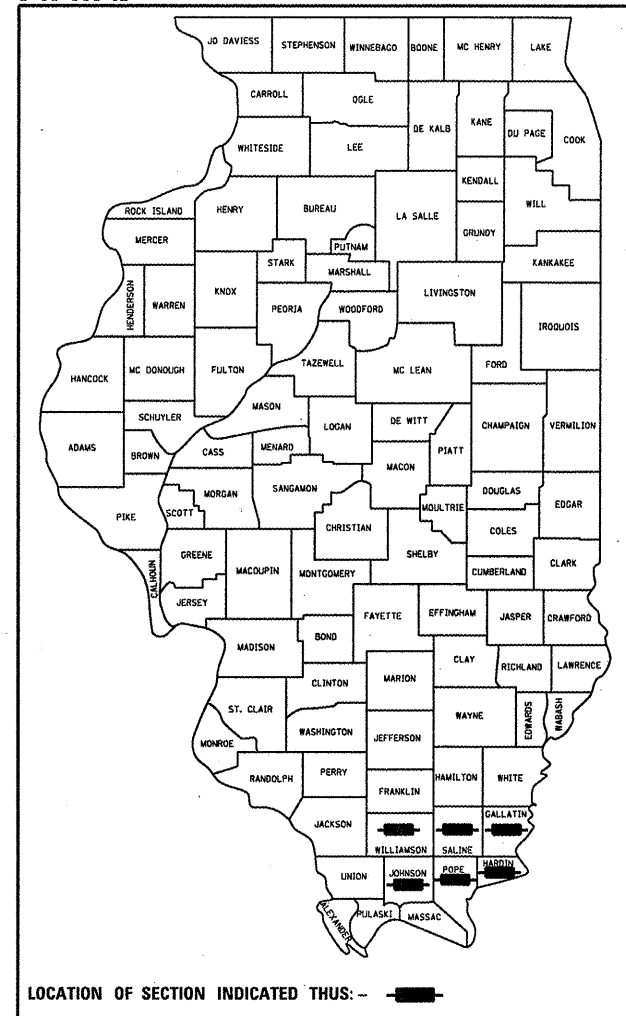
FOR INDEX OF SHEETS, SEE SHEET NO. 2
FOR SUMMARY OF QUANTITIES, SEE SHEET NO. 3

J.U.L.I.E.
JOINT UTILITY LOCATION INFORMATION FOR EXCAVATION
1-800-892-0123
OR 811

PROJECT MANAGER: DAVID PICHE (618) 351-5227
DESIGNER: RUSS WALKER

CONTRACT NO. 78284

D-99-009-12



STATE OF ILLINOIS
DEPARTMENT OF TRANSPORTATION
DIVISION OF HIGHWAYS

SUBMITTED *March 20th 2012*
Asman
DEPUTY DIRECTOR OF HIGHWAYS, REGION ENGINEER

May 11 2012
John D. Cavamelli, P.E.
ENGINEER OF DESIGN AND ENVIRONMENT

May 11 2012
William R. Freyer
DIRECTOR OF HIGHWAYS, CHIEF ENGINEER

PRINTED BY THE AUTHORITY
OF THE STATE OF ILLINOIS

SUMMARY OF QUANTITIES

CODE NUMBER	PAY ITEM	CONSTRUCTION TYPE CODE 0014	
		UNIT	FUNDING 100% STATE
50300300	PROTECTIVE COAT	SQ YD	93141
67100100	MOBILIZATION	L SUM	1
70100310	TRAFFIC CONTROL AND PROTECTION, STANDARD 701421	L SUM	1
70100420	TRAFFIC CONTROL AND PROTECTION, STANDARD 701411	EACH	1
70100450	TRAFFIC CONTROL AND PROTECTION, STANDARD 701201	L SUM	1
70100700	TRAFFIC CONTROL AND PROTECTION, STANDARD 701406	L SUM	1
70100825	TRAFFIC CONTROL AND PROTECTION, STANDARD 701456	L SUM	1

GENERAL NOTES

COMMITMENTS: NONE AS OF MARCH 23, 2012 PS&E

INDEX OF SHEETS

1. COVER SHEET
2. SIGNATURES, INDEX OF SHEETS, STANDARDS, GENERAL NOTES
3. SUMMARY OF QUANTITIES
4. SCHEDULE OF QUANTITIES
5. SCHEDULE OF QUANTITIES
6. SCHEDULE OF QUANTITIES

STANDARDS

- 000001-06 STANDARD SYMBOLS, ABBREVIATIONS AND PATTERNS
- 701001-02 OFF-ROAD OPERATIONS, 2L, 2W, MORE THAN 15' AWAY
- 701006-03 OFF-ROAD OPERATIONS, 2L, 2W, 15' TO 24" FROM PAVEMENT EDGE
- 701011-02 OFF-ROAD MOVING OPERATIONS, 2L, 2W, DAY ONLY
- 701101-02 OFF-ROAD OPERATIONS, MULTILANE, 15' TO 24" FROM PAVEMENT EDGE
- 701106-02 OFF-ROAD OPERATIONS, MULTILANE, MORE THAN 15' AWAY
- 701201-04 LANE CLOSURE, 2L, 2W, DAY ONLY, FOR SPEEDS > 45 MPH
- 701400-05 APPROACH TO LANE CLOSURE, FREEWAY/EXPRESSWAY
- 701406-06 LANE CLOSURE, FREEWAY/EXPRESSWAY, DAY OPERATIONS ONLY
- 701411-08 LANE CLOSURE, MULTILANE, AT ENTRANCE OR EXIT RAMP, FOR SPEEDS > 45 MPH
- 701421-04 LANE CLOSURE, MULTILANE, DAY OPERATIONS ONLY, FOR SPEEDS > 45 MPH TO 55 MPH
- 701456-02 PARTIAL EXIT RAMP CLOSURE, FREEWAY/EXPRESSWAY
- 701901-02 TRAFFIC CONTROL DEVICES

Prepared By: *[Signature]*
DISTRICT STUDIES & PLANS ENGINEER

Examined By: *[Signature]*
DISTRICT LAND ACQUISITION ENGINEER

Examined By: *[Signature]*
DISTRICT PROGRAM DEVELOPMENT ENGINEER

Examined By: *[Signature]*
DISTRICT OPERATIONS ENGINEER

Examined By: *[Signature]*
DISTRICT PROJECT IMPLEMENTATION ENGINEER

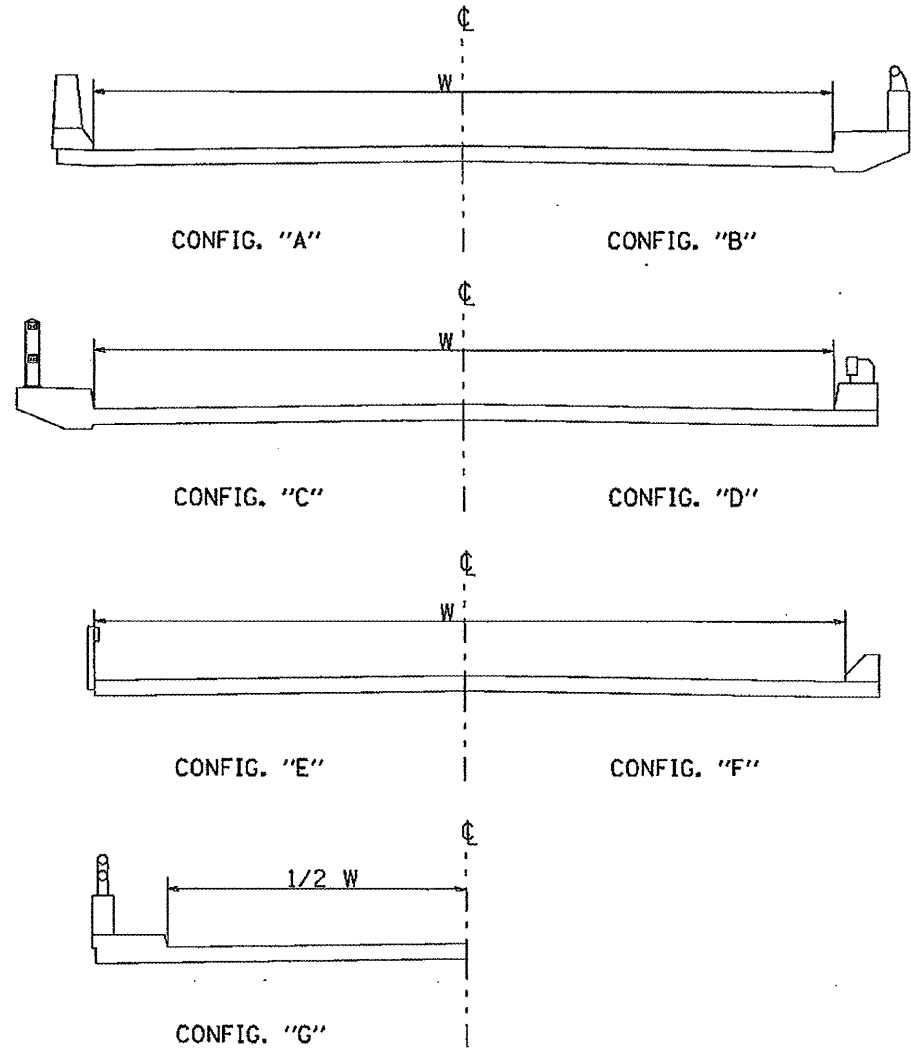
Examined By: *[Signature]*
DISTRICT CONSTRUCTION ENGINEER

Examined By: *[Signature]*
DISTRICT MATERIALS ENGINEER

Approved By: *[Signature]*
DEPUTY DIRECTOR OF HIGHWAYS, REGION 5 ENGINEER

DATE: *March 20th* 2012

**PARAPET/SAFTEY WALK
CONFIGURATIONS**
(NOT TO SCALE)



Existing pavement markings shall be temporarily covered prior to application of the deck surface treatment, to prevent the material from being applied to the markings. The temporary covering shall be removed after application of the deck surface treatment and prior to opening to traffic. Cost is included with the deck surface treatment specified.

BRIDGE DECK SEALING SCHEDULE WILLIAMSON COUNTY

WILLIAMSON		Route	DECK AREA		DIMENSIONS		MISC. AREA PARAPET/SAFTEYWALK		PROTECTIVE COAT
STRUCTURE NUMBER	SQ YDS		L	W	SQ YD	CONFIG.	SQ YD		
1	100-0010	I-57 NB	169	39	39	31	C	200	
2	100-0011	I-57 SB	169	39	39	31	C	200	
3	100-0018	IL-13 EB	587	132	40	103	A	690	
4	100-0020	IL-13 EB	547	123	40	96	A	643	
5	100-0022	IL-13 EB	428	108	36	86	C	514	
6	100-0023	IL-13 WB	428	108	36	86	C	514	
7	100-0029	IL-166	556	156	32	122	A	678	
8	100-0032	IL-148	1600	450	32	350	A	1950	
9	100-0033	IL-148	633	178	32	138	A	771	
10	100-0036	IL-148-FAP 726	169	38	40	30	A	199	
11	100-0037	IL-148	309	99	28	79	C	388	
12	100-0044	FAS 1900-CH 25	699	242	26	193	C	892	
13	100-0053	TR 23	673	233	26	186	C	859	
14	100-0055	Westminster Dr	511	192	24	152	C	663	
15	100-0057	CH 4	751	242	28	192	C	943	
16	100-0059	I-24 RAMP	760	279	25	217	A	977	
17	100-0060	I-24 EB	1774	394	41	307	A	2081	
18	100-0062	FAS 907-CH 9	1685	474	32	369	A	2054	
19	100-0066	IL-13 WB	593	134	40	104	A	697	
20	100-0067	IL-13 WB	549	124	40	96	A	645	
21	100-0068	IL-13 WB	660	149	40	116	A	776	
22	100-0070	IL-166	430	121	32	94	A	524	
23	100-0071	IL-13 EB	661	149	40	116	A	777	
24	100-0072	IL-37	816	204	36	159	A	975	
25	100-0073	IL-37-FAS 2887	333	76	39	59	A	392	
26	100-0074	IL-148-FAP 726	326	105	28	84	C	410	
27	100-0075	FAS 908	258	65	36	50	A	308	
28	100-0076	I-57 NB	1162	174	60	135	A	1297	
29	100-0077	I-57 SB	1163	174	60	135	A	1298	
30	100-0078	I-57 NB	1351	156	78	121	A	1472	
31	100-0079	I-57 SB	1413	156	82	121	A	1534	
32	100-0091	IL-37	529	119	40	93	A	622	
33	100-0092	Morgan Ave.	1440	370	35	288	A	1728	
TOTAL			24135			4536		28672	

FILE NAME =	USER NAME = walke	DESIGNED - RUSS WALKER	REVISED -
at\pr_work\pvidet\walke\02042761782	4-shit-plon.dgn	DRAWN - RUSS WALKER	REVISED -
	PLOT SCALE = 100.0000 ' / 1"	CHECKED -	REVISED -
	PLOT DATE = 3/13/2012	DATE -	REVISED -

**STATE OF ILLINOIS
DEPARTMENT OF TRANSPORTATION**

SCHEDULE OF QUANTITIES

SCALE: SHEET NO. OF SHEETS STA. TO STA.

F.A. RTE.	SECTION	COUNTY	TOTAL SHEETS	SHEET NO.
VAR.	09 DECK SEAL 2012-2	VARIOUS	5	3
ILLINOIS FED. AID PROJECT			CONTRACT NO. 7B284	

BRIDGE DECK SEALING SCHEDULE SALINE COUNTY

SALINE		Route	DECK AREA SQ YDS	DIMENSIONS		MISC. AREA PARAPET/SAFTEYWALK		PROTECTIVE COAT SQ YD
STRUCTURE NUMBER	L			W	SQ YD	CONFIG.		
34	083-0009	US 45	181	44	37	24	D	205
35	083-0010	US 45	238	58	37	32	D	270
36	083-0018	IL-34 & 145	121	33	33	0	E	121
37	083-0019	IL-34 & 145	438	120	33	0	E	438
38	083-0020	IL-34 & 145	438	120	33	0	E	438
39	083-0029	IL-142	369	83	40	0	E	369
40	083-0030	IL-145	299	84	32	65	A	364
41	083-0035	SBI 13A	128	35	33	0	E	128
42	083-0036	SBI 13A	379	103	33	0	E	379
43	083-0037	IL-34	132	53	22	20	F	152
44	083-0038	IL-34	569	155	33	0	E	569
45	083-0039	IL-34	278	76	33	0	E	278
46	083-0040	IL-34	378	103	33	0	E	378
47	083-0044	IL-13	648	137	43	52	F	700
48	083-0045	IL-13	1195	253	43	96	F	1291
49	083-0048	US 45	2249	256	79	199	A	2448
50	083-0050	IL-13 EB	344	78	40	60	A	404
51	083-0051	IL-13 WB	344	78	40	60	A	404
52	083-0052	IL-13 EB	800	180	40	140	A	940
53	083-0053	IL-13 WB	800	180	40	140	A	940
54	083-0054	FAP 332-US 45	243	52	42	40	A	283
55	083-0055	FAP 332-US 45	243	52	42	40	A	283
56	083-0056	FAP 332-US 45	252	54	42	42	A	294
57	083-0057	FAP 332-US 45	252	54	42	42	A	294
58	083-0058	FAP 332-US 45	297	64	42	50	A	347
59	083-0059	FAP 332-US 45	297	64	42	50	A	347
60	083-0062	FAP 332-US 45	2249	256	79	199	A	2448
61	083-0063	Raleigh Rd.	223	56	36	43	A	266
62	083-0064	IL-34-FAP 869	551	138	36	107	A	658
63	083-0065	US 45-FAPBB1	788	189	38	147	A	935
64	083-0066	IL-34	454	79	52	61	A	515
TOTAL			16176			1711		17887

BRIDGE DECK SEALING SCHEDULE GALLATIN COUNTY

GALLATIN		Route	DECK AREA SQ YDS	DIMENSIONS		MISC. AREA PARAPET/SAFTEYWALK		PROTECTIVE COAT SQ YD
STRUCTURE NUMBER	L			W	SQ YD	CONFIG.		
65	030-0001	IL-13	404	130	28	104	C	508
66	030-0015	IL-13	840	252	30	196	A	1036
67	030-0016	IL-13	767	227	30	256	B	1023
68	030-0017	IL-13	716	215	30	167	A	883
69	030-0018	IL-1	590	161	33	128	C	718
70	030-0020	IL-1-FAP 782	780	228	31	177	A	957
71	030-0021	IL-1-FAP 782	1608	470	31	366	A	1974
72	030-0022	IL-1-FAP 782	526	148	32	82	D	608
73	030-0023	IL-13	560	140	36	109	A	669
74	030-0024	IL-1	469	132	32	103	A	572
TOTAL SQ YDS			6792			1585		8375

BRIDGE DECK SEALING SCHEDULE JOHNSON COUNTY								
JOHNSON		Route	DECK AREA SQ YD	DIMENSIONS		MISC. AREA PARAPET/SAFTEYWALK		PROTECTIVE COAT
STRUCTURE NUMBER	L			W	SQ YD	CONFIG.	SQ YD	
75	044-0011	IL-37	1636	460	32	358	A	1994
76	044-0012	IL-37	671	189	32	147	A	818
77	044-0022	IL-146	253	69	33	0	E	253
78	044-0025	IL-147	415	124	30	47	F	462
79	044-0027	IL-147	517	155	30	121	A	638
80	044-0028	FAS 1931	722	227	29	176	A	898
81	044-0029	I-24 EB	2994	700	39	389	D	3383
82	044-0030	I-24 WB	2994	700	39	389	D	3383
83	044-0031	IL-37	1552	329	43	183	D	1735
84	044-0037	I-24 EB	477	111	39	62	D	539
85	044-0038	I-24 WB	477	111	39	62	D	539
86	044-0039	I-24 WB	776	182	39	101	D	877
87	044-0040	I-24 EB	776	182	39	101	D	877
88	044-0041	I-24 EB	502	113	40	63	D	565
89	044-0042	I-24 WB	502	113	40	63	D	565
90	044-0043	I-24 WB	681	159	39	88	D	769
91	044-0044	I-24 EB	681	159	39	88	D	769
92	044-0045	I-24 WB	776	179	39	99	D	875
93	044-0046	I-24 EB	729	168	39	94	D	823
94	044-0047	I-24 EB	816	191	39	106	D	922
95	044-0048	I-24 WB	860	201	39	112	D	972
96	044-0049	I-24 EB	482	107	41	60	D	542
97	044-0050	I-24 WB	520	116	41	64	D	584
98	044-0051	TR 140	741	252	27	140	D	881
99	044-0052	IL-146	769	163	43	91	D	860
100	044-0054	FAS 932-IL147	325	98	30	127	A	452
101	044-0055	US 45-FAP 881	450	125	33	76	A	526
102	044-0057	US 45	711	200	32	156	A	867
103	044-0058	US 45	768	186	37	144	A	912
104	044-0059	IL-146	368	92	36	72	A	440
TOTAL			24942			3775		28722

BRIDGE DECK SEALING SCHEDULE POPE COUNTY								
POPE		Route	DECK AREA SQ YDS	DIMENSIONS		MISC. AREA PARAPET/SAFTEYWALK		PROTECTIVE COAT
STRUCTURE NUMBER	L			W	SQ YD	CONFIG.	SQ YD	
105	076-0001	IL-34	306	86	32	48	D	354
106	076-0005	IL-146	1090	327	30	369	B	1459
107	076-0007	IL-146	1198	348	31	193	D	1391
108	076-0013	IL-145	551	158	32	123	A	674
109	076-0015	IL-145	426	114	34	89	A	515
110	076-0027	IL-146-FAP 885	1064	267	36	207	A	1271
TOTAL SQ YDS			4634			1029		5664

BRIDGE DECK SEALING SCHEDULE HARDIN COUNTY								
HARDIN		Route	DECK AREA SQ YDS	DIMENSIONS		MISC. AREA PARAPET/SAFTEYWALK		PROTECTIVE COAT
STRUCTURE NUMBER	L			W	SQ YD	CONFIG.	SQ YD	
111	035-0001	IL-1	296	81	33	0	E	296
112	035-0003	IL-1	187	51	33	0	E	187
113	035-0004	IL-34	289	87	30	33	F	322
114	035-0005	IL-34	265	77	31	0	E	265
115	035-0008	IL-34	134	39	31	0	E	134
116	035-0011	IL-146	402	129	28	103	C	505
117	035-0014	IL-146	1520	380	36	296	A	1816
118	035-0015	IL-34 & 146	244	68	32	53	A	297
TOTAL SQ YDS			3337			484		3821