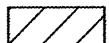






**LEGEND**

-  PAVEMENT REMOVAL
-  DRIVEWAY PAVEMENT REMOVAL
-  CONCRETE REMOVAL (SEE STRUCTURE PLANS)
-  STORM SEWER REMOVAL
-  EX FIRE HYDRANT TO BE RELOCATED BY OTHERS PRIOR TO CONSTRUCTION

**REMOVAL PLAN**

COMPANY NAME: **HRGreen**  
 PROJECT CONTACT: **Kevin M. Joffe**  
 DATE PLOTTED: **3/23/2012 14:02:22 PM**  
 FILE NAME: **86100434-Rem.dgn**  
 PLOT DRIVER: **pdf.plt**  
 PEN TABLE: **standard-trans.tbl**



USER NAME = whood	DESIGNED - KMA	REVISED -
FILE NAME = 86100434-Rem.dgn	DRAWN - W.JH	REVISED -
PLOT SCALE = 1"=20'	CHECKED - RGD	REVISED -
PLOT DATE = 3/23/2012	DATE - 3/26/12	REVISED -

**CITY OF ROCKFORD**

<b>REED AVENUE OVER SOUTHEAST DRAINAGEWAY</b>			
<b>REMOVAL PLAN</b>			
SCALE: 1"=20'	SHEET NO. OF SHEETS	STA. TO STA.	

M.S.	SECTION	COUNTY	TOTAL SHEETS	SHEET NO.
3634	09-00558-00-BR	WINNEBAGO	16	5
CONTRACT NO. 85562				
FED. ROAD DIST. NO. 2 [ILLINOIS] FED. AID PROJECT				