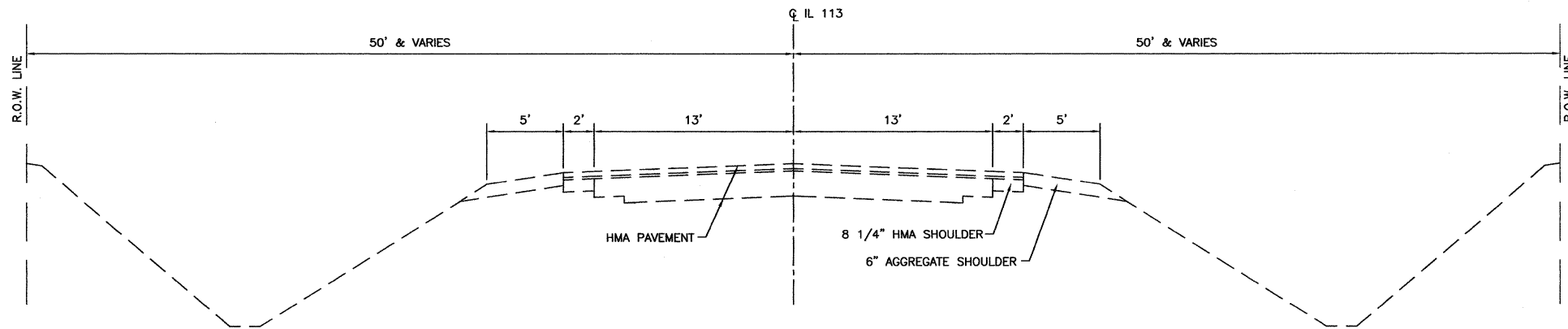
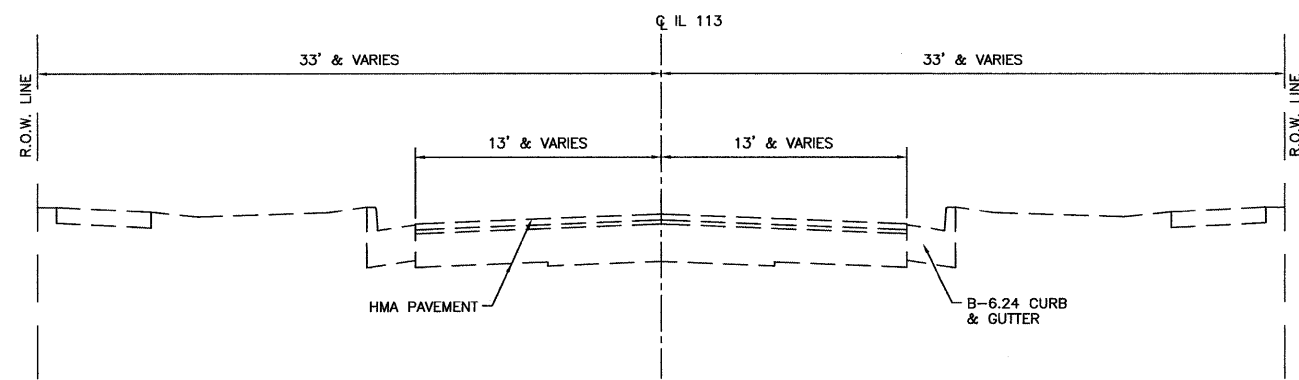


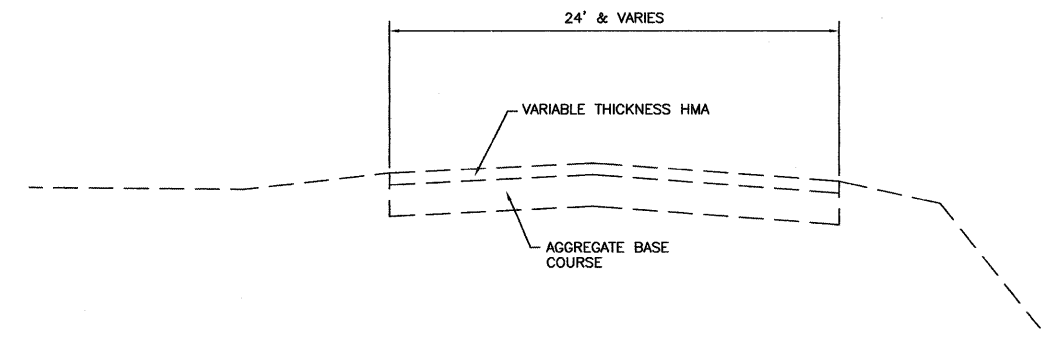
CHAMBLIN & ASSOCIATES, INC. © 2011  
 Drawing Name: C:\Users\jck\Documents\Projects\113-Env-Survey\CAD\3D\PLANS-EXTENDED\03-TIPS.dwg Last Modified: Feb 09, 2012 - 8:55am Plotted on: Mar 27, 2012 - 1:26pm by nandig



**EXISTING TYPICAL SECTION**  
 N.T.S.  
 IL 113  
 STA. 160+34 TO STA. 175+50



**EXISTING TYPICAL SECTION**  
 N.T.S.  
 IL 113  
 STA. 154+50 TO STA. 160+34



**EXISTING TYPICAL SECTION**  
 N.T.S.  
 WILL ROAD  
 STA. 95+64.21 TO STA. 99+87  
 STA. 200+13 TO STA. 204+58.96

CONTRACT NO. 87520

DRAWN BY: NV	REVISIONS			
CHECKED BY: JKC	LEVEL	BY	DATE	DESCRIPTION
DATE: 02/12				

**CHAMBLIN & ASSOCIATES**  
 PERU MORRIS  
 ILLINOIS

FAS 301 / FAU 383  
 SECTION 11-00007-00-WR  
 VILLAGE OF DIAMOND  
 GRUNDY AND WILL COUNTIES

EXISTING TYPICAL SECTIONS

CONSTRUCTION PLANS

CURRENT AS OF: 02/12	
SCALE: AS NOTED	SHEET 3
FILE NO.: 66022.01 Y-	OF 96