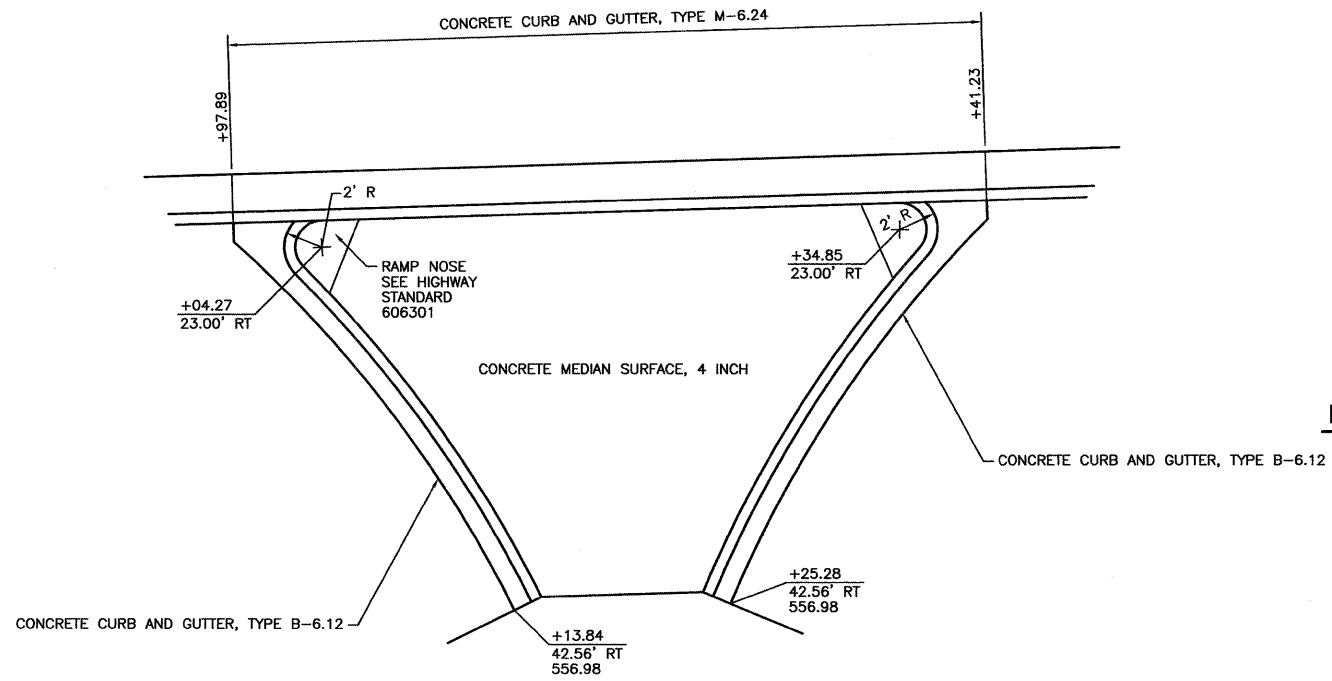

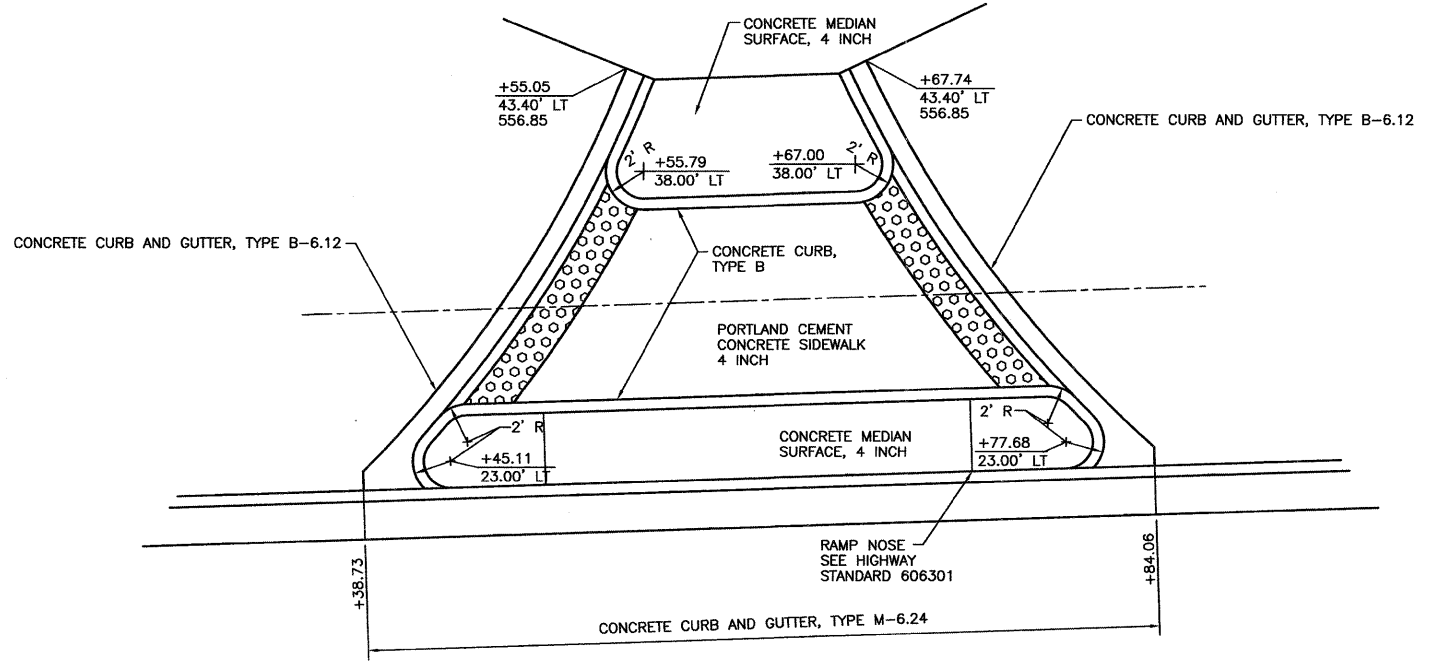
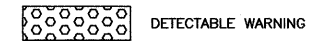


CHAMLIN & ASSOCIATES, INC. © 2011
 Drawing Name: C:\Users\jmorris\OneDrive\Documents\113-Env-Survey\Road-&-IL-113-Env-Survey\CD\CD\PLANS-EXTENDED\04-INTER-ISLANDS.dwg Last Modified: Apr 10, 2012 - 9:30am Plotted on: Apr 10, 2012 - 9:46am by nandc



NOTE - ELEVATIONS GIVEN ARE AT TOP OF GUTTER



DETECTABLE WARNING

RIGHT-IN / RIGHT-OUT ISLAND DETAILS

| | | | | |
|-----------------|-----------|----|------|-------------|
| DRAWN BY: NV | REVISIONS | | | |
| CHECKED BY: JKC | LEVEL | BY | DATE | DESCRIPTION |
| DATE: 02/12 | | | | |

CHAMLIN & ASSOCIATES
 PERU MORRIS ILLINOIS

FAS 301 / FAU 383
 SECTION 11-00007-00-WR
 VILLAGE OF DIAMOND
 GRUNDY AND WILL COUNTIES

INTERSECTION DETAILS

CONSTRUCTION PLANS

| | |
|-----------------------|----------|
| CONTRACT NO. 87520 | |
| CURRENT AS OF: 02/12 | |
| SCALE: AS NOTED | SHEET 44 |
| FILE NO.: 66022.01 Y- | OF 96 |