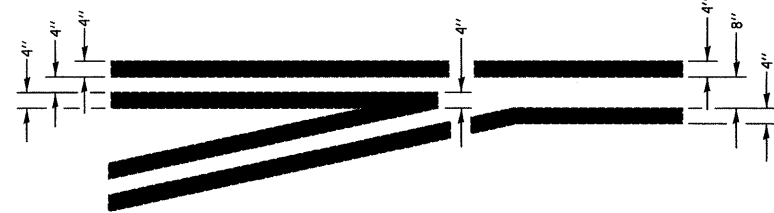
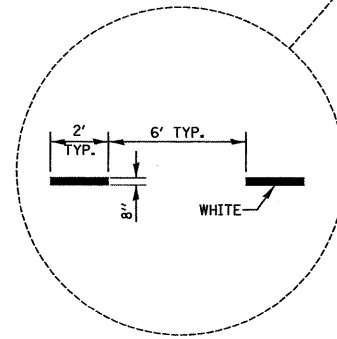


780-19

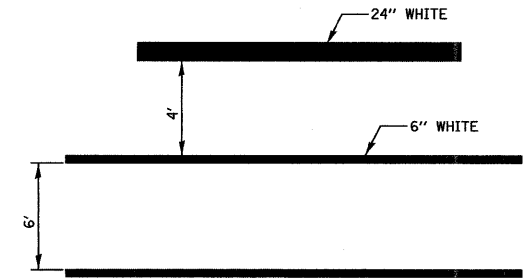
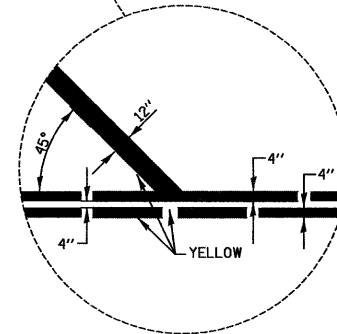


**TYPICAL APPLICATION
@ LEFT TURN LANES**

780-1

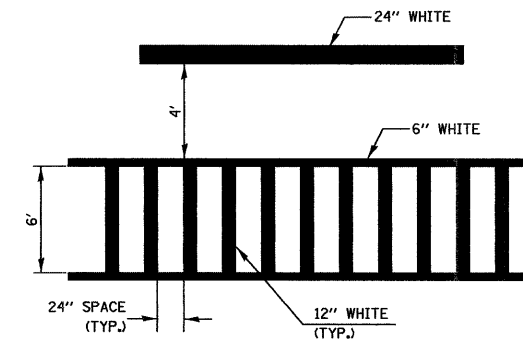


**ADVANCE AND INTERSECTION LANE
DIVIDER LINES**



**TYPICAL SPACING DETAIL FOR
CROSSWALKS AND STOP BARS**

780-3
OPTION 1



**TYPICAL SPACING DETAIL FOR
CROSSWALKS AND STOP BARS**

780-3
OPTION 2

CHAMBLIN & ASSOCIATES, INC. © 2011
Diamond - West: C:\Users\jkc\OneDrive\Work\Projects\11-00007-00-WR\11-00007-00-WR-02-01-Diamond-Will-County-ILLINOIS\11-00007-00-WR-02-01-Diamond-Will-County-ILLINOIS-EXTENDED\CAD\PLANS-EXTENDED\C66-CETS.dwg - Last Modified: Feb 06, 2012 - 10:18am Plotted on: Mar 28, 2012 - 1:18pm by nancy

DRAWN BY: NV	REVISIONS			
CHECKED BY: JKC	LEVEL	BY	DATE	DESCRIPTION
DATE: 02/12				

CHAMBLIN & ASSOCIATES
PERU MORRIS ILLINOIS

FAS 301 / FAU 383
SECTION 11-00007-00-WR
VILLAGE OF DIAMOND
GRUNDY AND WILL COUNTIES

DETAILS

CONSTRUCTION PLANS	CONTRACT NO. 87520	
	CURRENT AS OF: 02/12	
	SCALE: AS NOTED	SHEET 62
	FILE NO.: 66022.01 Y-	OF 96