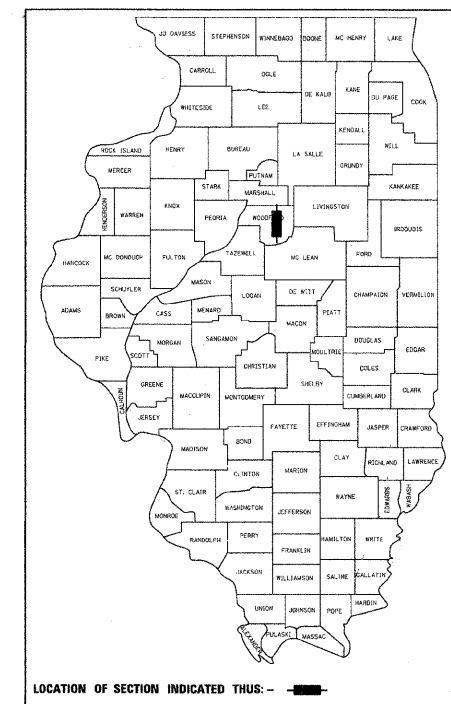


INDEX OF SHEETS

1	COVER SHEET
2	GENERAL NOTES, BENCHMARKS, LEGEND
3	SUMMARY OF QUANTITIES
4	TYPICAL SECTIONS & DETAILS
5-13	SCHEDULE OF QUANTITIES
14	HORIZONTAL CONTROL
15-22	COUNTY HIGHWAY #1 - PLAN & PROFILES
23	LOWPOINT ROAD/C.H. #24 - INTERSECTION DETAIL
24	TR 2000N - INTERSECTION DETAIL
25	TR 2100N - INTERSECTION DETAIL
26-27	DISTRICT 4 STANDARDS
28-48	COUNTY HIGHWAY #1 - CROSS SECTIONS
49-50	LOWPOINT ROAD/C.H. #24 - CROSS SECTIONS
51	TR 2000N - CROSS SECTIONS
52-53	TR 2100N - CROSS SECTIONS

STATE OF ILLINOIS
DEPARTMENT OF TRANSPORTATION
DIVISION OF HIGHWAYS
PLANS FOR PROPOSED
LOCAL AGENCY IMPROVEMENT
FEDERAL-AID SECONDARY PROJECT

COUNTY HIGHWAY 1, F.A.S. ROUTE 358
SECTION: 86-00075-02-AS
PROJECT: RS-0358 (105)
WOODFORD COUNTY
C-94-092-10



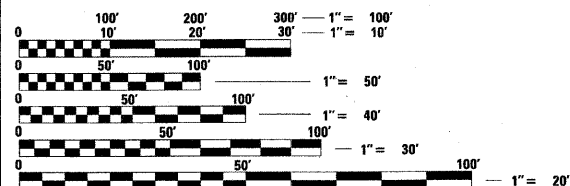
HIGHWAY STANDARDS

280001-06	TEMPORARY EROSION CONTROL SYSTEMS
701901-02	TRAFFIC CONTROL DEVICES
B.L.R. 21-9	TYP. APP. CONST. ON RURAL LOCAL HIGHWAYS
B.L.R. 22-7	TYP. APP. CONST. ON RURAL LOCAL HIGHWAYS (TWO LANE, TWO WAY) (ROAD CLOSED TO THRU TRAFFIC)
B.L.R. 24-2	MAILBOX TURNOUT, LOCAL SYSTEM
540401-D4	PRECAST CONC. BOX CULVERTS, END SECTION, & DROP BOX END SECTION

UTILITIES

AMEREN CILCO (GAS & ELECTRIC)
 110 W. MONARCH ST.
 PEORIA, IL 61602
 KENT KOWALSKIE 309-264-5575 (GAS)
 TOM KOEPEL 309-693-4702 (ELECTRIC)

VERIZON WIRELESS (FIBER OPTIC)

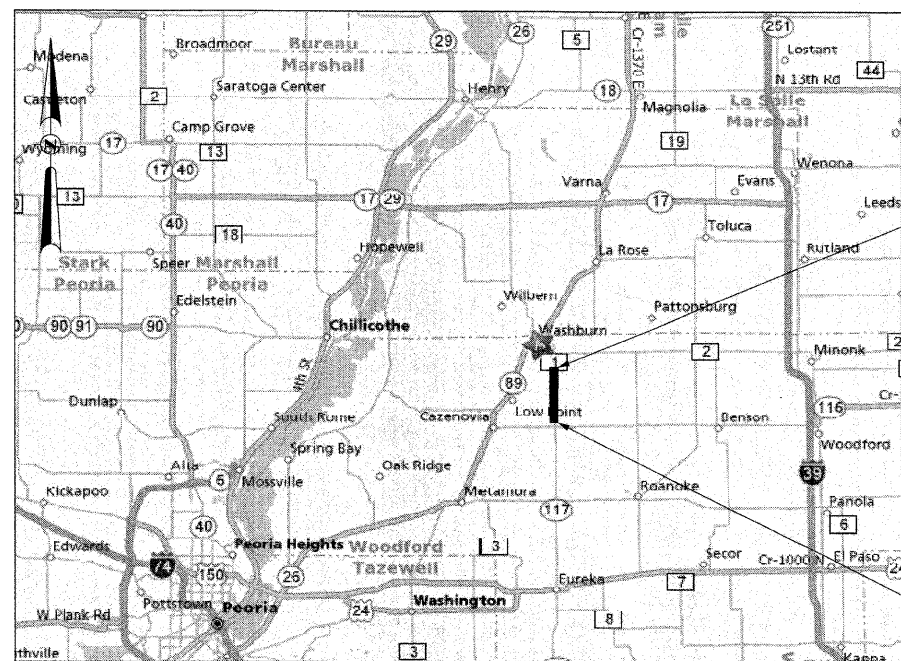


FULL SIZE PLANS HAVE BEEN PREPARED USING STANDARD ENGINEERING SCALES. REDUCED SIZED PLANS WILL NOT CONFORM TO STANDARD SCALES. IN MAKING MEASUREMENTS ON REDUCED PLANS, THE ABOVE SCALES MAY BE USED.

J.U.L.I.E.
 JOINT UTILITY LOCATION INFORMATION FOR EXCAVATION
 1-800-892-0123

PROJECT LOCATION

WEST 1/2 SECTION 6, TOWNSHIP 27 NORTH, RANGE 1 WEST
 EAST 1/2 SECTION 1, TOWNSHIP 27 NORTH, RANGE 2 WEST
 WEST 1/2 SECTIONS 19, 30, 31, TOWNSHIP 28 NORTH, RANGE 1 WEST
 EAST 1/2 SECTIONS 24, 25, 36, TOWNSHIP 28 NORTH, RANGE 2 WEST



LOCATION MAP

(NOT TO SCALE)

LENGTH OF IMPROVEMENT = 11,070 FEET = 2.10 MILE
 FUNCTIONAL CLASSIFICATION: RURAL MAJOR COLLECTOR
 DESIGN SPEED: 50 MPH, POSTED SPEED: 55 MPH
 CURRENT ADT: 850, SU: 7%, MU: 5%
 DESIGN YEAR: 2023, ADT: 1350, DHV: 169, %TRUCKS: 12%

END IMPROVEMENT
 STA. 391+70.00

BEGIN IMPROVEMENT
 STA. 280+00.00



APPROVED 3/30/2012
Robert W. Tully, P.E.
 WOODFORD COUNTY ENGINEER

PASSED 04/10/2012
[Signature]
 DISTRICT FOUR DIVISION OF LOCAL ROADS & STREETS
 Releasing For Bid Based on Limited Review April 10 2012
[Signature]
 DEPUTY DIRECTOR OF HIGHWAYS,
 REGION THREE ENGINEER
 STATE OF ILLINOIS
 DEPARTMENT OF TRANSPORTATION

Alicia M. Hermann
 ALICIA M. HERMANN
 062-058326
 LICENSED PROFESSIONAL ENGINEER OF ILLINOIS
3/30/2012 11/30/13
 DATE EXPIRES

HERMANN & ASSOCIATES, LLC
 CONSULTING ENGINEERS
 4603 NORTH GALENA ROAD
 PEORIA HEIGHTS, ILLINOIS 61616
 PHONE: (309) 687-5566
 FAX: (309) 687-0571
 ILLINOIS PROFESSIONAL DESIGN FIRM NO. 184.004714

PRINTED BY THE AUTHORITY OF THE STATE OF ILLINOIS

TRANSPORTATION • MUNICIPAL ENGINEERING • LAND DEVELOPMENT
 ASBESTOS INSPECTION • CONSTRUCTION OBSERVATION