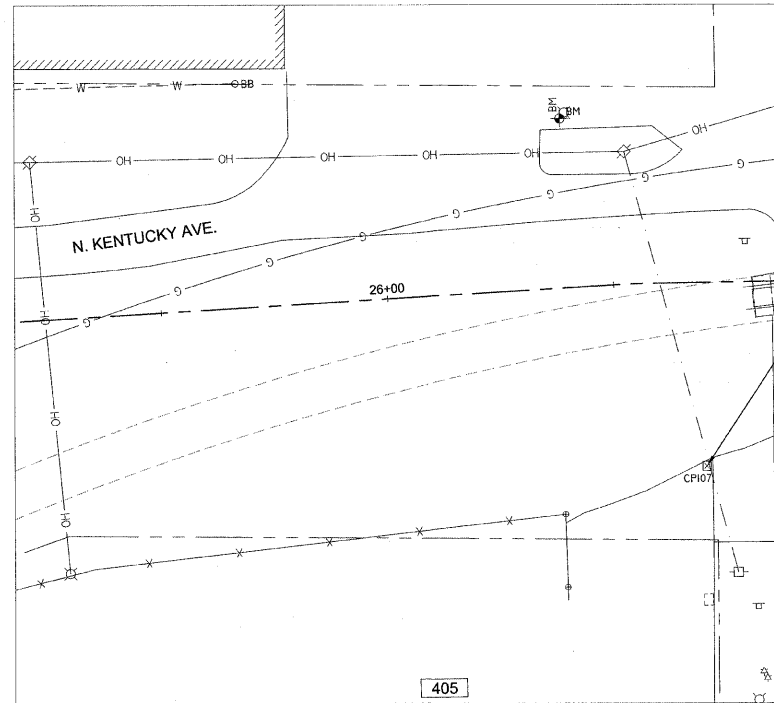
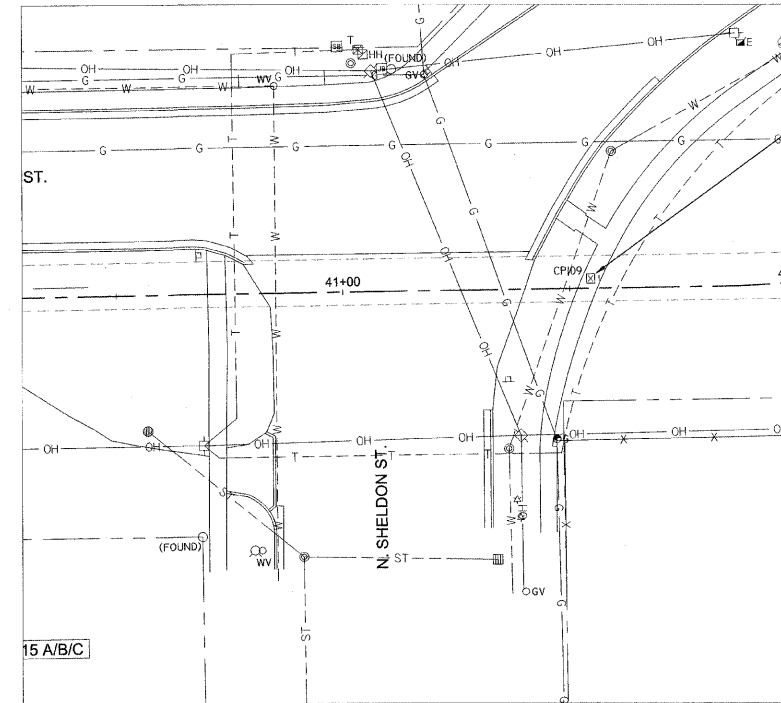
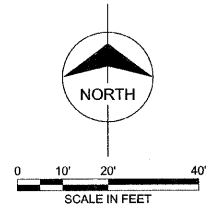


PLAN	DESIGNED	DATE
NOTE BOOK	PLOTTED	
NO.	ALIGNMENT CHECKED	
	GRADE CHECKED	
	STRUCTURE NOTATION CHECKED	
	FILE NAME	

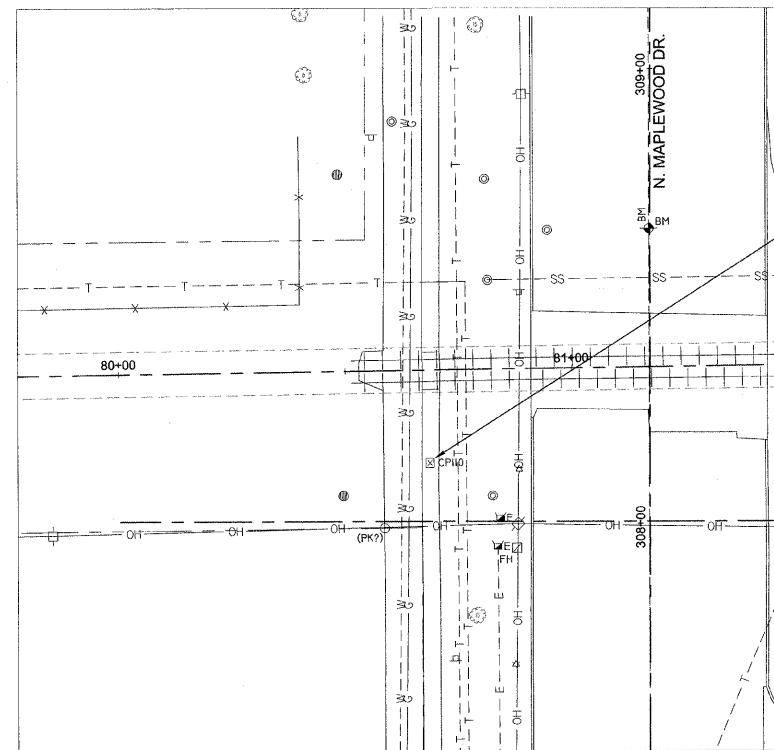
PROFILE	DESIGNED	DATE
NOTE BOOK	PLOTTED	
NO.	GRADES CHECKED	
	STRUCTURE NOTATION CHECKED	
	FILE NAME	



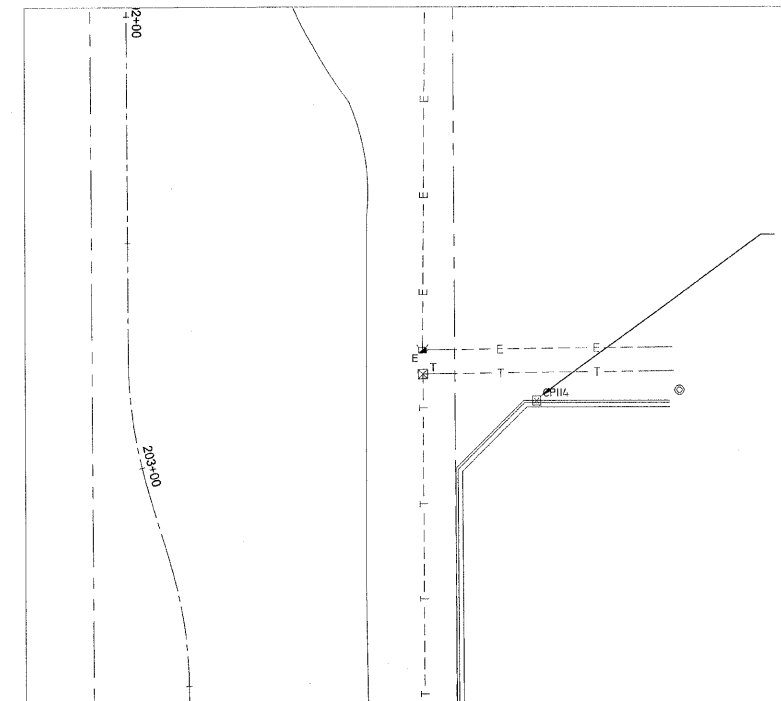
CONTROL POINT 107  
 STA 26+69.93, 40.6' RT  
 N 1,328,849.22  
 E 1,033,699.94  
 EL 756.29



CONTROL POINT 109  
 STA 41+54.70, 2.1' LT  
 N 1,328,911.38  
 E 1,035,177.40  
 EL 753.60



CONTROL POINT 110  
 STA 80+68.43, 20.6' RT  
 N 1,328,945.42  
 E 1,039,089.89  
 EL 735.86



CONTROL POINT 114  
 STA 203+10.87, 87.8' LT  
 N 1,328,708.55  
 E 1,041,102.58  
 EL 719.35

FILE NAME =

USER NAME =

DESIGNED — TMS

REVISED —

PLOT SCALE =

DRAWN — TMS

REVISED —

PLOT DATE =

CHECKED — AJB

REVISED —

DATE — 01-30-2012

REVISED —

STATE OF ILLINOIS  
 DEPARTMENT OF TRANSPORTATION

ALIGNMENT AND BENCHMARKS 1 OF 3

SCALE:

F.A.U. RITE	SECTION	COUNTY	TOTAL SHEETS	SHEET NO.
###	10-00105-00-BT	CHAMPAIGN	57	7
FED. ROAD DIST. NO. 5 [ILLINOIS] FED. AID PROJECT			CONTRACT NO. 91478	