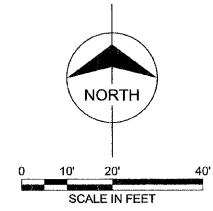
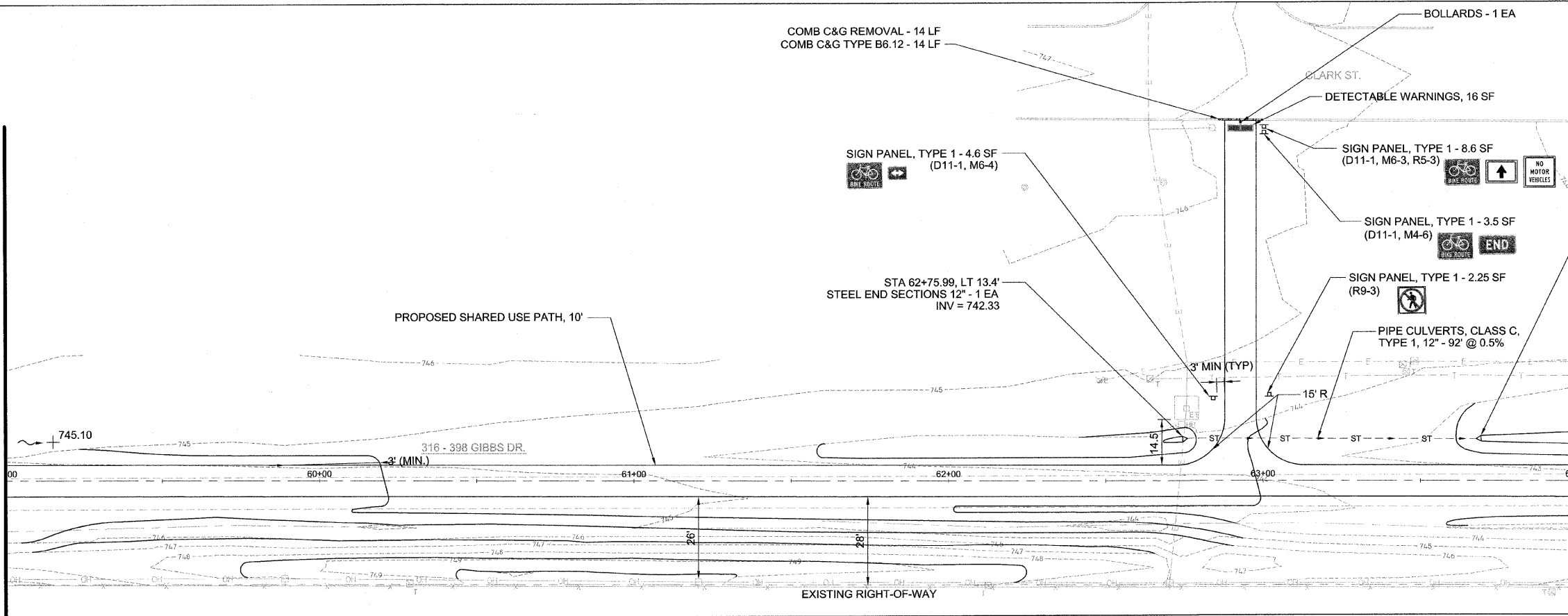


PLAN	DESIGNED	BY	DATE
NO.	NO.		
NO.	NO.		
NO.	NO.		
NO.	NO.		
NO.	NO.		
NO.	NO.		
NO.	NO.		
NO.	NO.		
NO.	NO.		

PROFILE	DESIGNED	BY	DATE
NO.	NO.		
NO.	NO.		
NO.	NO.		
NO.	NO.		
NO.	NO.		
NO.	NO.		
NO.	NO.		
NO.	NO.		
NO.	NO.		

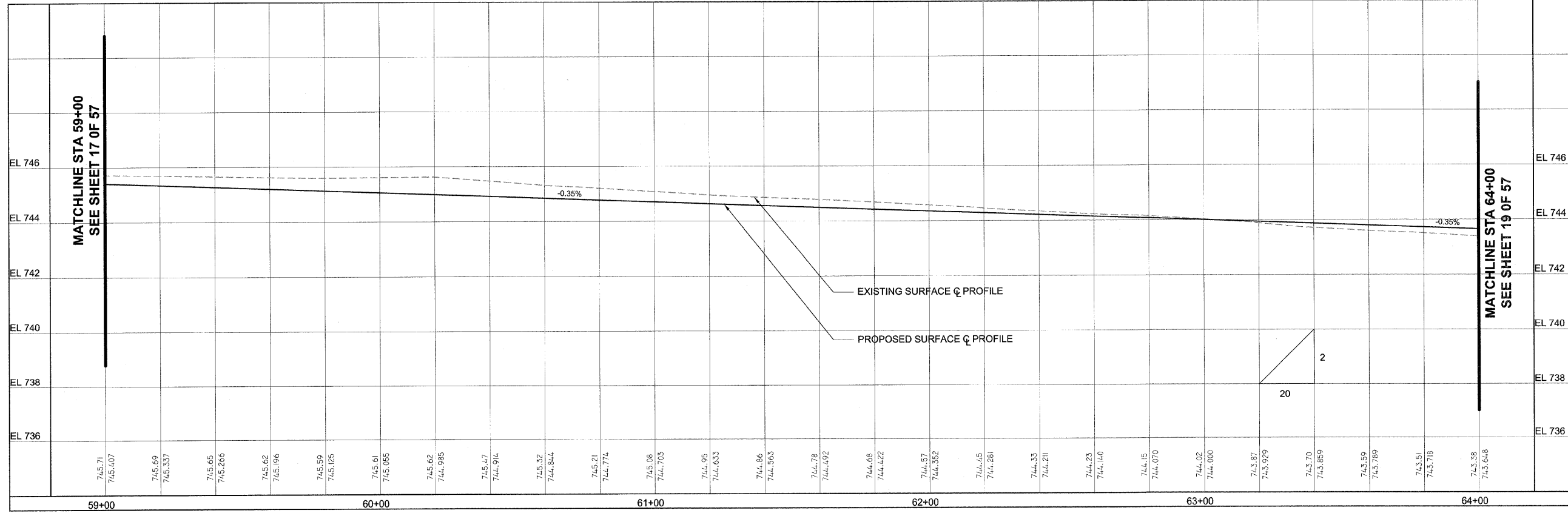
MATCHLINE STA 59+00
SEE SHEET 17 OF 57

MATCHLINE STA 64+00
SEE SHEET 19 OF 57



MATCHLINE STA 59+00
SEE SHEET 17 OF 57

MATCHLINE STA 64+00
SEE SHEET 19 OF 57



FILE NAME =	USER NAME =	DESIGNED - TMS	REVISED -	STATE OF ILLINOIS DEPARTMENT OF TRANSPORTATION	PLAN AND PROFILE 59+00 TO 64+00	F.A.U. RTE. ###	SECTION 10-00105-00-BT	COUNTY CHAMPAIGN	TOTAL SHEETS 57	SHEET NO. 18
PLOT SCALE =	CHECKED - AJB	REVISED -	SCALE:			FED. ROAD DIST. NO. 5 [ILLINOIS] FED. AID PROJECT				
PLOT DATE =	DATE - 01-30-2012	REVISED -								