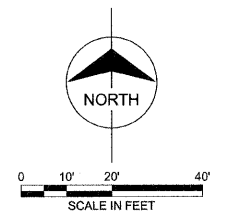
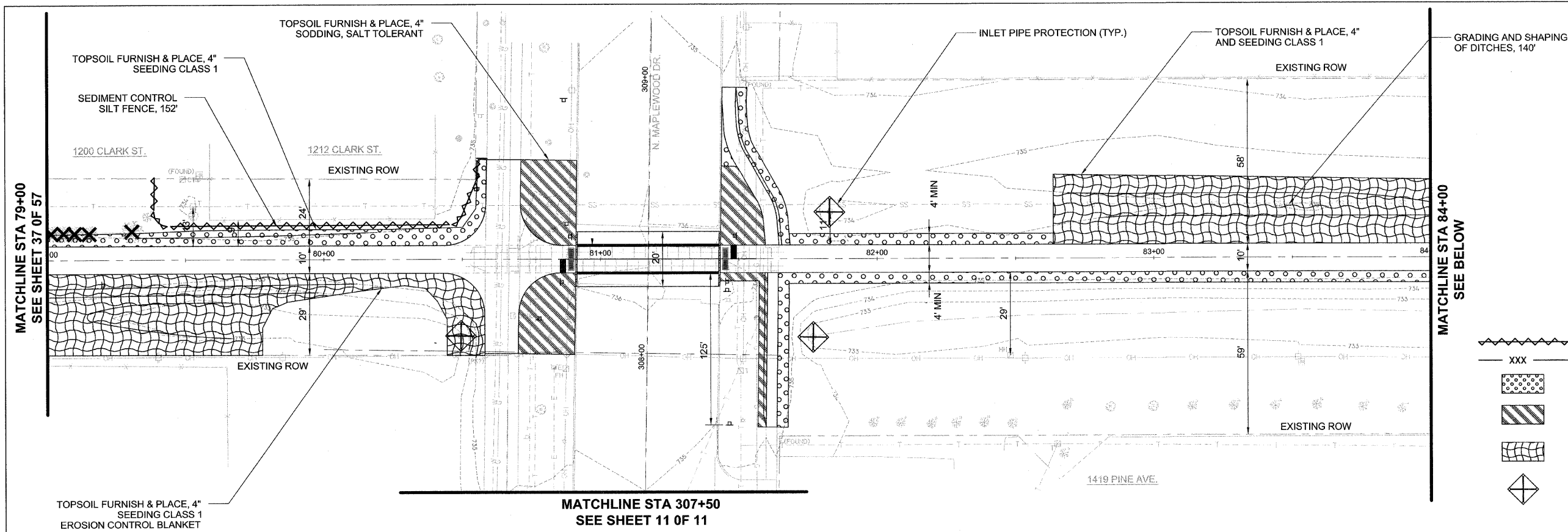
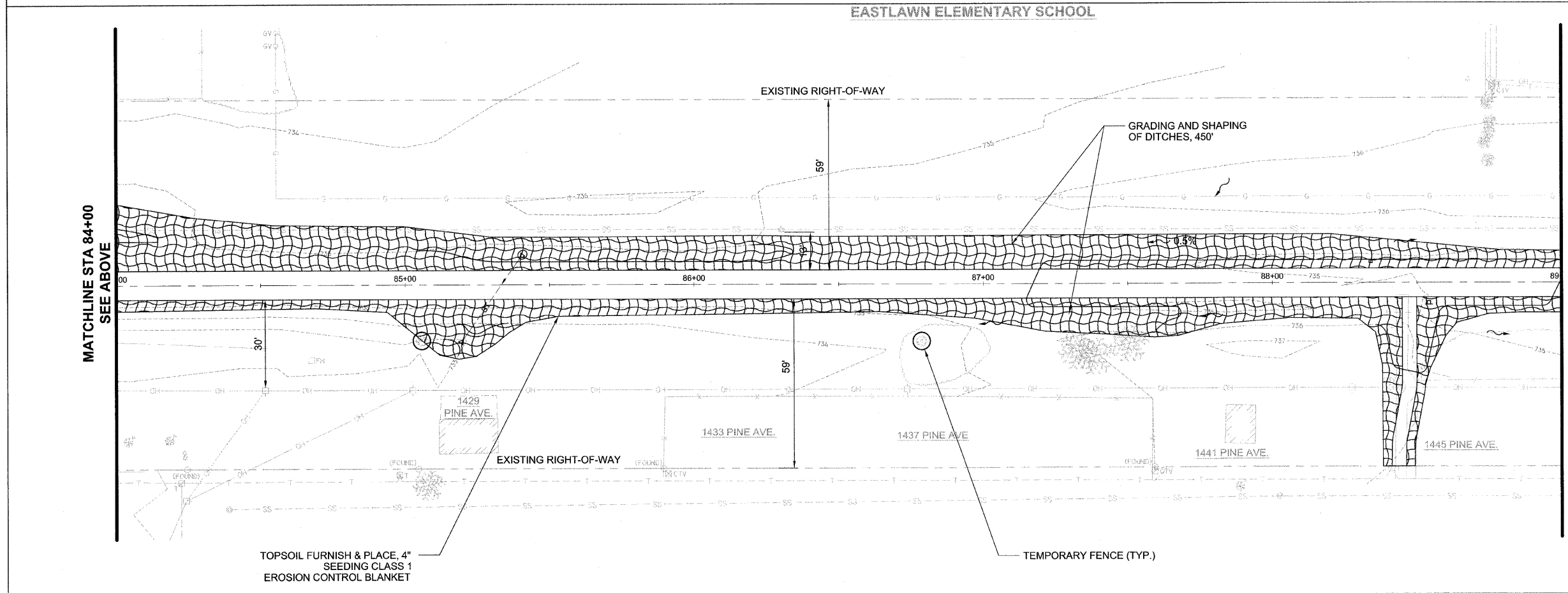


PLAN	SURVEYED	DATE
	PLOTTED	BY
	GRADES CHECKED	
	STRUCTURE NOTATION CHECKED	
	NO.	
	FILE NAME	

PROFILE	SURVEYED	DATE
	PLOTTED	BY
	GRADES CHECKED	
	STRUCTURE NOTATION CHECKED	
	NO.	
	FILE NAME	



- LEGEND**
- SEDIMENT CONTROL SILT FENCE
  - TEMPORARY FENCE
  - TOPSOIL FURNISH & PLACE, 4\"/>



- INTENDED SEQUENCE**
1. PLACEMENT OF PERIMETER EROSION CONTROL PRIOR TO THE COMMENCEMENT OF ANY WORK. REFERENCE SEDIMENT CONTROL, SILT FENCE DETAIL AND SPECIFICATION.
  2. EXCAVATION ALONG PROJECT LIMITS AND REMOVAL OF EXISTING SIDEWALK.
  3. CONSTRUCTION OF SHARED USE PATH AND PROPOSED SIDEWALK.
  4. GRADING OF EMBANKMENT AND DITCHES
  5. TEMPORARY EROSION CONTROL PLACEMENT AND MAINTENANCE.
  6. FINAL GRADING AND SHAPING.
  7. REMOVAL AND CLEAN UP OF TEMPORARY EROSION CONTROL MEASURES.
  8. PLACEMENT OF PERMANENT EROSION CONTROL MEASURES.

FILE NAME =	USER NAME =	DESIGNED — TMS	REVISED —	<b>STATE OF ILLINOIS DEPARTMENT OF TRANSPORTATION</b>	<b>EROSION AND SEDIMENT CONTROL PLAN 79+00 TO 84+00</b>	F.A.U. R.T.E. =	SECTION =	COUNTY =	TOTAL SHEETS =	SHEET NO. =	
	PLOT SCALE =	DRAWN — TMS	REVISED —			### =	10-00105-00-BT	CHAMPAIGN	57	38	
	PLOT DATE =	CHECKED — A.J.B.	REVISED —			CONTRACT NO. 91478					
		DATE — 01-30-2012	REVISED —			FED. ROAD DIST. NO. 5 ILLINOIS FED. AID PROJECT					