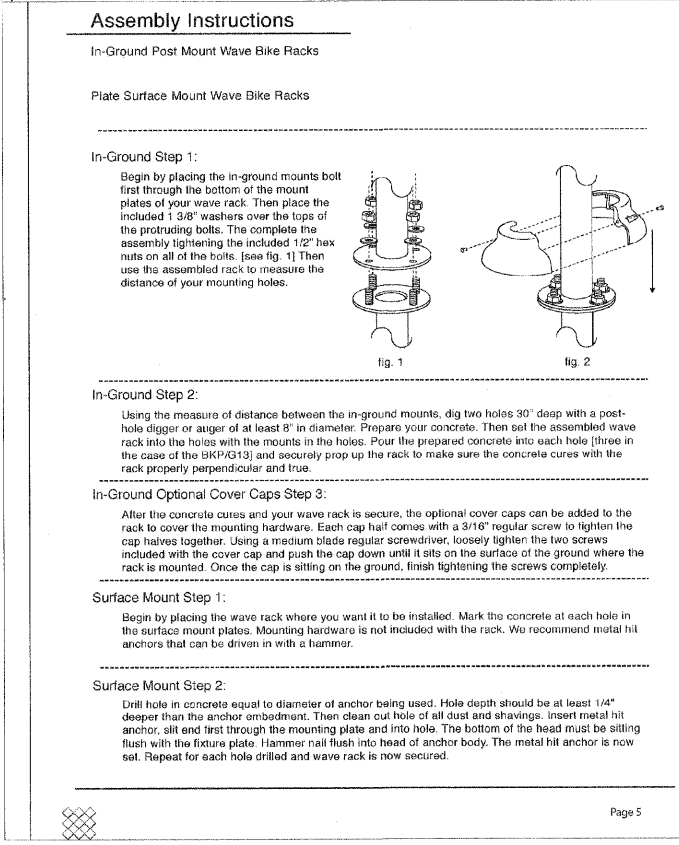
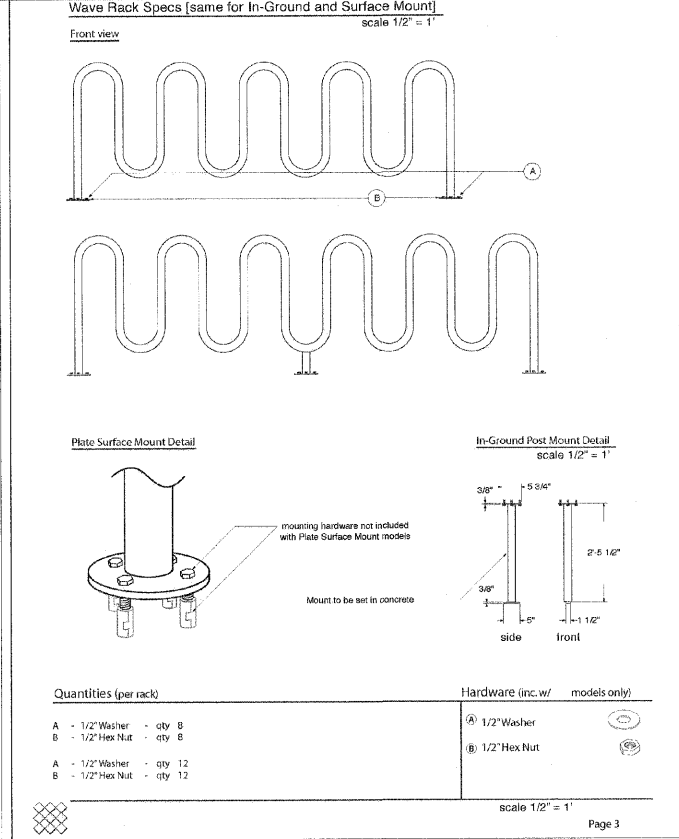
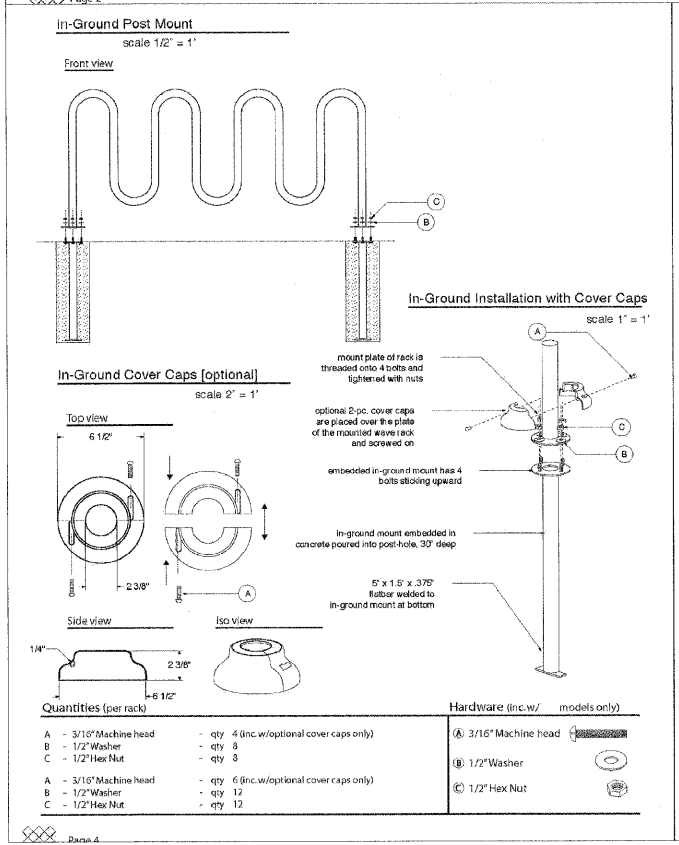
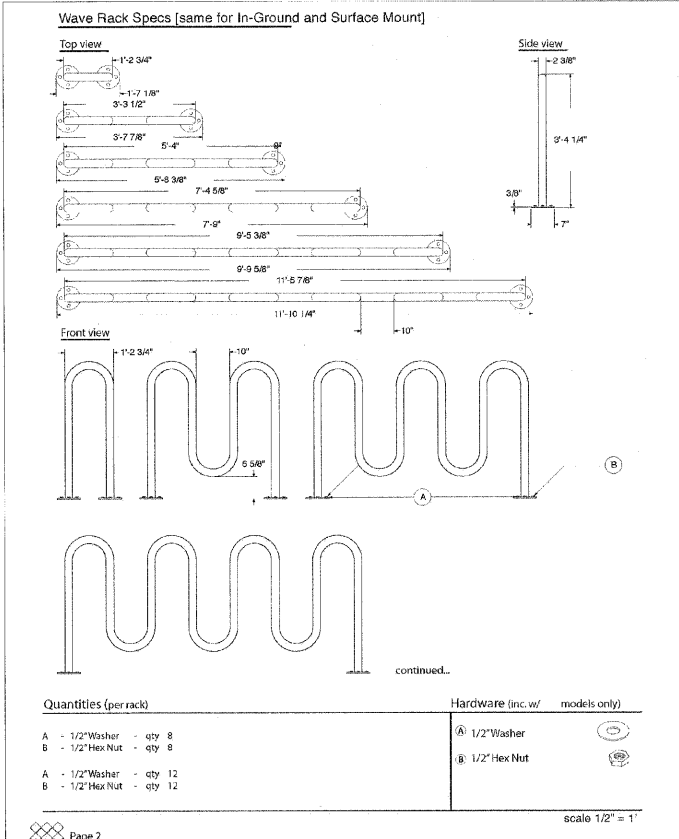


PLAN	DATE
BY	
REVISIONS	
1. CHECKED	
2. PLOTTED	
3. SURVEYED	
4. DRAWING	
5. STRUCTURE	
6. NOTARY	
7. CHKD	
8. FILED	
9. DATE	
10. BY	
11. CHECKED	
12. PLOTTED	
13. SURVEYED	
14. DRAWING	
15. STRUCTURE	
16. NOTARY	
17. CHKD	
18. FILED	
19. DATE	
20. BY	
21. CHECKED	
22. PLOTTED	
23. SURVEYED	
24. DRAWING	
25. STRUCTURE	
26. NOTARY	
27. CHKD	
28. FILED	
29. DATE	
30. BY	
31. CHECKED	
32. PLOTTED	
33. SURVEYED	
34. DRAWING	
35. STRUCTURE	
36. NOTARY	
37. CHKD	
38. FILED	
39. DATE	
40. BY	
41. CHECKED	
42. PLOTTED	
43. SURVEYED	
44. DRAWING	
45. STRUCTURE	
46. NOTARY	
47. CHKD	
48. FILED	
49. DATE	
50. BY	

PROFILE	DATE
BY	
REVISIONS	
1. CHECKED	
2. PLOTTED	
3. SURVEYED	
4. DRAWING	
5. STRUCTURE	
6. NOTARY	
7. CHKD	
8. FILED	
9. DATE	
10. BY	
11. CHECKED	
12. PLOTTED	
13. SURVEYED	
14. DRAWING	
15. STRUCTURE	
16. NOTARY	
17. CHKD	
18. FILED	
19. DATE	
20. BY	
21. CHECKED	
22. PLOTTED	
23. SURVEYED	
24. DRAWING	
25. STRUCTURE	
26. NOTARY	
27. CHKD	
28. FILED	
29. DATE	
30. BY	
31. CHECKED	
32. PLOTTED	
33. SURVEYED	
34. DRAWING	
35. STRUCTURE	
36. NOTARY	
37. CHKD	
38. FILED	
39. DATE	
40. BY	
41. CHECKED	
42. PLOTTED	
43. SURVEYED	
44. DRAWING	
45. STRUCTURE	
46. NOTARY	
47. CHKD	
48. FILED	
49. DATE	
50. BY	



FILE NAME =	USER NAME =	DESIGNED -- TMS	REVISED --
		DRAWN -- TMS	REVISED --
	PLOT SCALE =	CHECKED -- AJB	REVISED --
	PLOT DATE =	DATE -- 01-30-2012	REVISED --

**STATE OF ILLINOIS  
 DEPARTMENT OF TRANSPORTATION**

**DETAIL SHEET 2 OF 3**

SCALE:

F.A.U. RTE.	SECTION	COUNTY	TOTAL SHEETS	SHEET NO.
###	10-00105-00-BT	CHAMPAIGN	57	44
CONTRACT NO. 91478				
FED. ROAD DIST. NO. 5 ILLINOIS FED. AID PROJECT				