







EROSION CONTROL LEGEND

-  CONSTRUCTION LIMITS
-  TEMPORARY DITCH CHECK
-  STONE RIPRAP
-  EROSION CONTROL BLANKET
-  PERIMETER EROSION BARRIER
SILT FILTER FENCE OR OTHER
AS APPROVED BY THE ENGINEER
-  INLET AND PIPE PROTECTION

NOTE: ALL ITEMS SHALL BE CONSTRUCTED AS SHOWN ON STANDARD 280001 AND AS DIRECTED BY THE ENGINEER.

FILE NAME =	USER NAME = randy	DESIGNED -	REVISED -	STATE OF ILLINOIS DEPARTMENT OF TRANSPORTATION	EROSION & SEDIMENT CONTROL SHEETS	F.A.U. RTE.	SECTION	COUNTY	TOTAL SHEETS	SHEET NO.	
h:\p\28010\microstation\loadsheet\082810-shr-eros.dgn	10-shr-eros.dgn	DRAWN -	REVISED -			9025	09-00091-00-PV	MADISON	35	11	
PLOT SCALE = 40.0000' / IN.		CHECKED -	REVISED -			S CLINTON ST RECONSTR - PH 1 CONTRACT NO. 97483					
PLOT DATE = 4/9/2012		DATE -	REVISED -			ILLINOIS FED. AID PROJECT					
					SCALE: 1"=20'	SHEET NO. 1 OF 2 SHEETS		STA. 19+00 TO STA. 27+00			