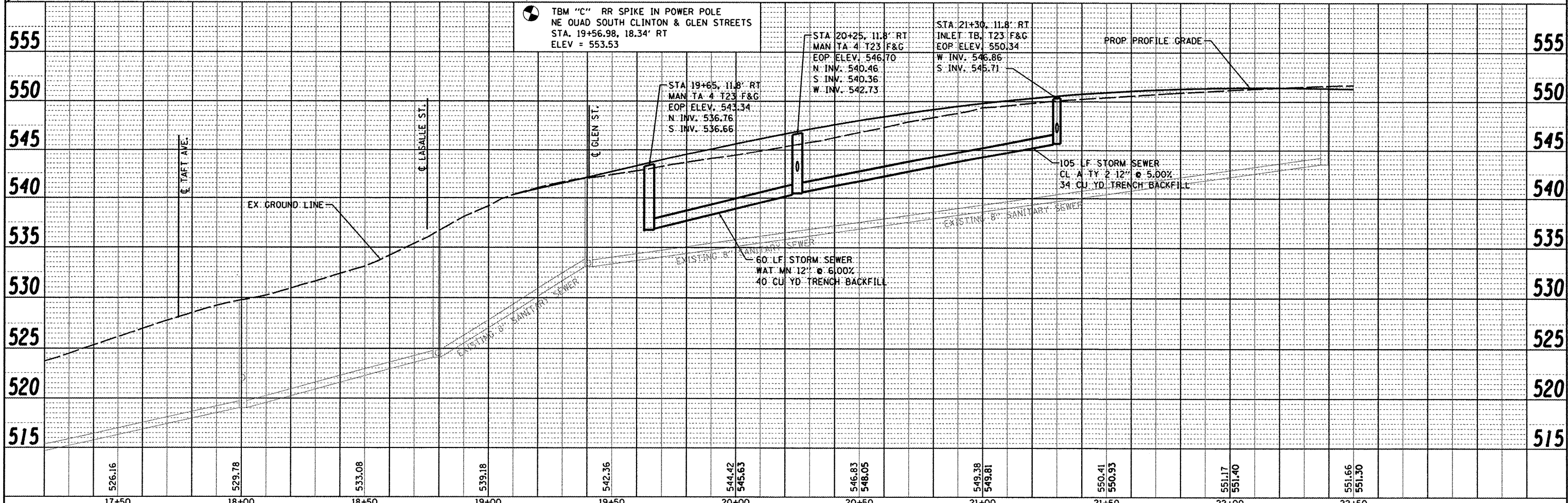
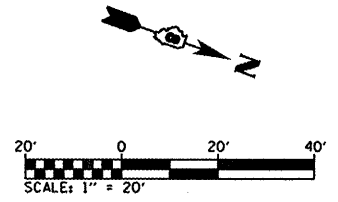
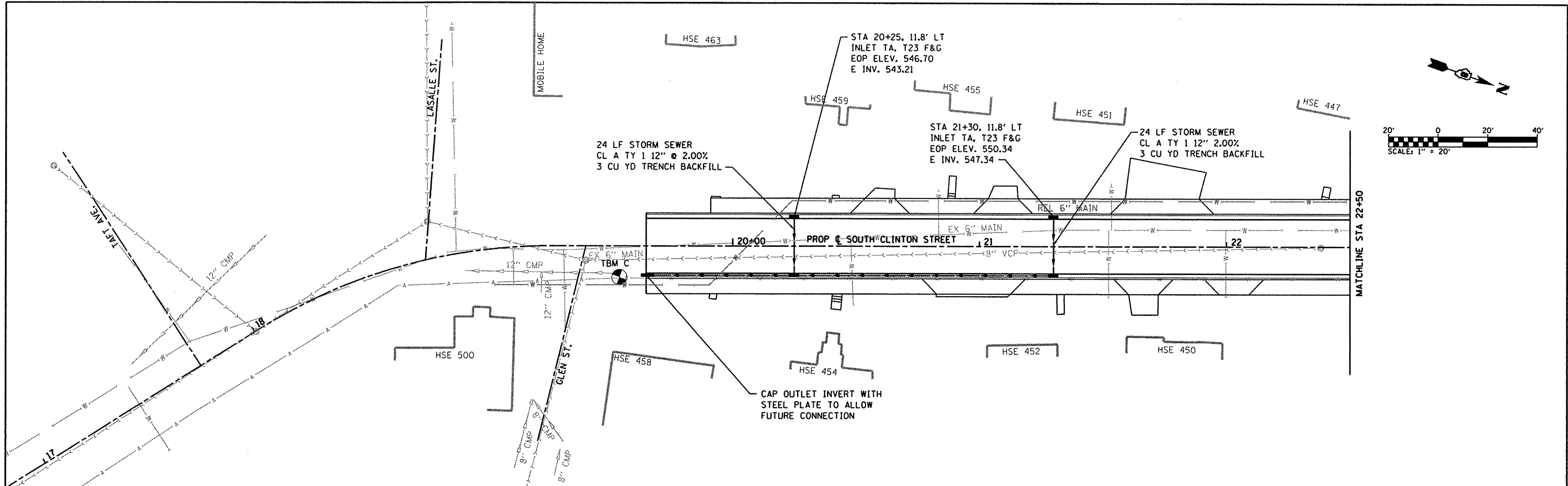


PLAN	SURVEYED	DATE
	PLOTTED	
	CHECKED	
	BY	
	NO.	
	FILE NAME	

PROFILE	SURVEYED	DATE
	PLOTTED	
	CHECKED	
	BY	
	NO.	
	FILE NAME	



FILE NAME :	USER NAME :	DESIGNED :	REVISED :
h:\p\28010\microstation\cadd\sheet\0828010	randy	-	-
	sh-t-drain.dgn	DRAWN :	REVISED :
		-	-
	PLOT SCALE = 40.0000' / IN.	CHECKED :	REVISED :
		-	-
	PLOT DATE = 4/9/2012	DATE :	REVISED :
		-	-

**STATE OF ILLINOIS
DEPARTMENT OF TRANSPORTATION**

DRAINAGE PLAN & PROFILE SHEETS

SCALE: 1"=20' SHEET NO. 1 OF 3 SHEETS STA. 19+65 TO STA. 22+50

F.A.U. RTE.	SECTION	COUNTY	TOTAL SHEETS	SHEET NO.
9025	09-00091-00-PV	MADISON	35	13
S CLINTON ST RECONSTR - PH 1		CONTRACT NO. 97483		
ILLINOIS FED. AID PROJECT				