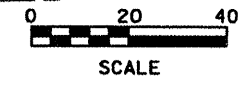
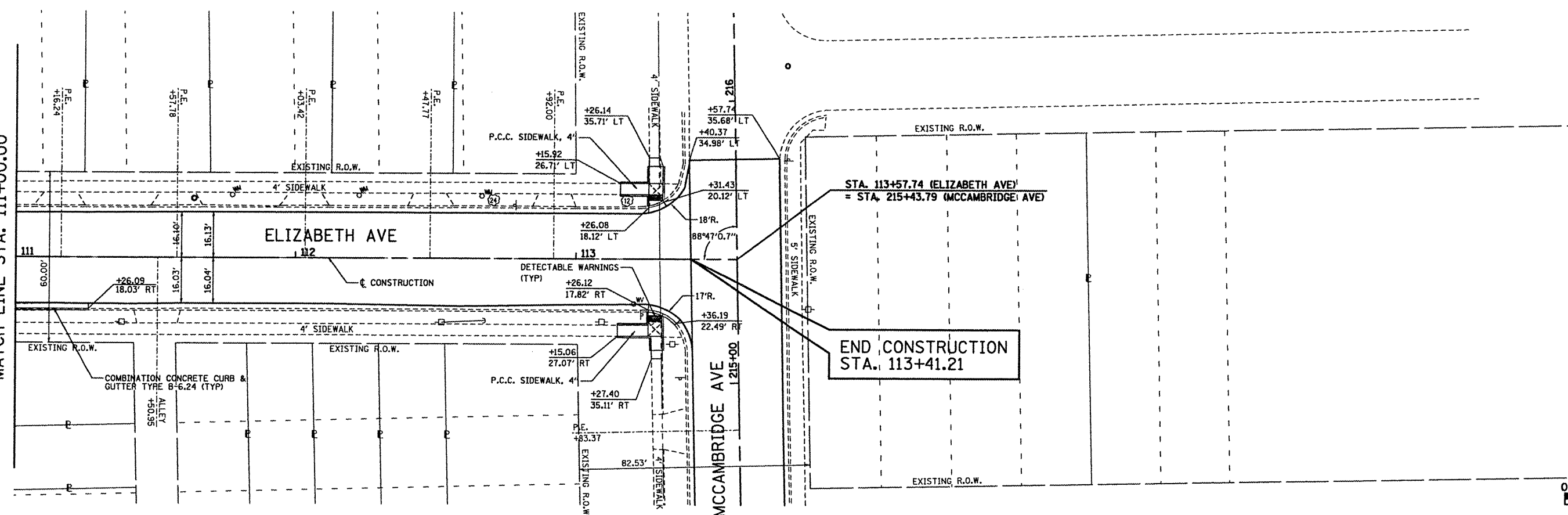


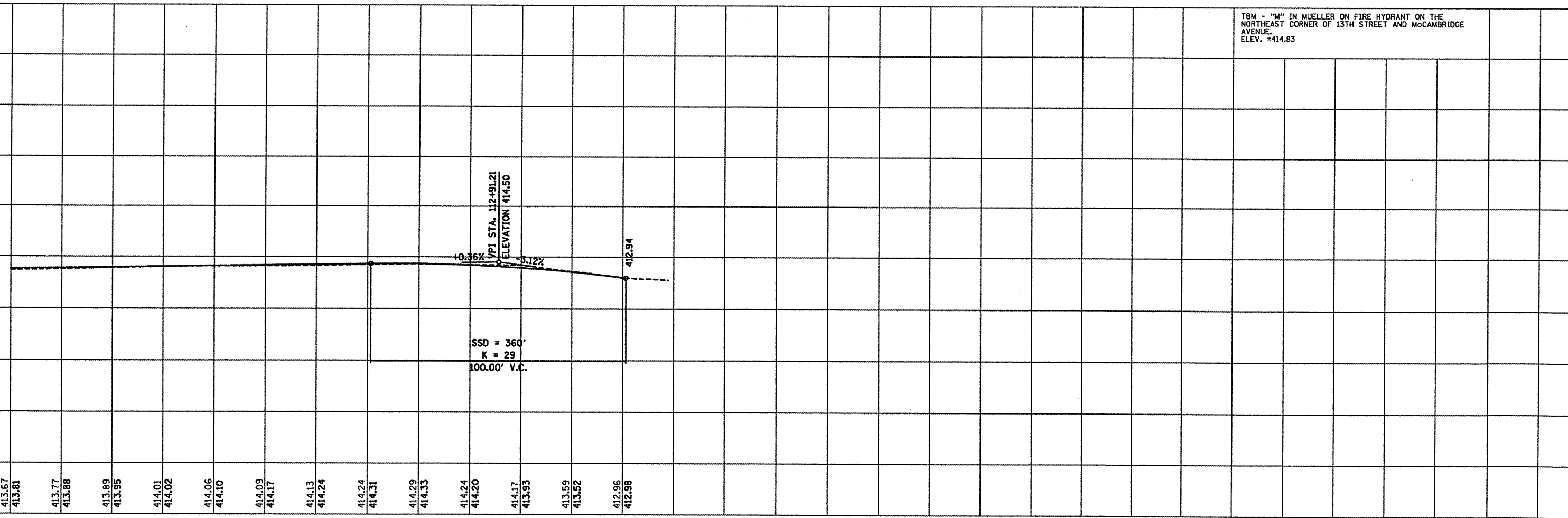
PLAN	DATE
NO.	
BY	
DATE	
SURVEYED	CHECKED
ALIGNED	CHECKED
RT. OF WAY	CHECKED
ROAD FILE NAME	

PROFILE	DATE
NO.	
BY	
DATE	
SURVEYED	CHECKED
GRADES	CHECKED
STRUCTURE	NOTATIONS
CRKID	

MATCH LINE STA. 111+00.00



TBM - "M" IN MUELLER ON FIRE HYDRANT ON THE NORTHEAST CORNER OF 13TH STREET AND McCAMBRIDGE AVENUE. ELEV. = 414.83



FILE NAME = plan 06.dgn

USER NAME = Jeremy
 PLOT SCALE = #SCALE#
 PLOT DATE = 3/29/2012

DESIGNED - SAS
 DRAWN - JJB
 CHECKED - BFK
 DATE - 03/13/12

REVISED -
 REVISED -
 REVISED -
 REVISED -

**CITY OF MADISON
 13TH STREET, ELIZABETH AVE,
 AND McCAMBRIDGE AVE REHABILITATION**

**PLAN & PROFILE
 ELIZABETH AVENUE**
 SCALE: 1"=20' SHEET NO. 6 OF 9 SHEETS STA. 111+00.00 TO STA. 113+57.74

F.A.U. RTE.	SECTION	COUNTY	TOTAL SHEETS	SHEET NO.
9101	09-00057-00-PV	MADISON	58	21
CONTRACT NO. 97489				
ILLINOIS FED. AID PROJECT				