

F.A.U. RTE.	SECTION	COUNTY	TOTAL SHEETS	SHEET NO.
8959	08-00026-00-WR	MADISON	62	1
BETHALTO	ILLINOIS	CONTRACT NO. 97493		
FEDERAL AID PROJECT				

**INDEX OF SHEETS**

SHEET NO.	SHEET TITLE
1	COVER SHEET
2	HIGHWAY STANDARDS, GENERAL NOTES, AND COMMITMENTS
3	SUMMARY OF QUANTITIES
4	TYPICAL SECTIONS EAST CENTRAL STREET
5	TYPICAL SECTIONS
6-12	SCHEDULE OF QUANTITIES
13-15	ALIGNMENT, TIES, AND BENCHMARKS
16-18	PLAN & PROFILE - EAST CENTRAL STREET
19	PLAN & PROFILE - EAST MAIN STREET AND LONGFELLOW STREET
20	SIDE ENTRANCE ROAD PROFILES
21-23	REMOVAL PLAN
24-26	SUGGESTED STAGES OF CONSTRUCTION AND TRAFFIC CONTROL
27-31	EROSION AND SEDIMENT CONTROL DETAILS
32-39	DRAINAGE AND UTILITY PLAN
40-45	INTERSECTION DETAILS
46-47	PAVEMENT MARKING & SIGNAGE PLAN
48-49	MISCELLANEOUS DETAILS
50-59	CROSS SECTIONS EAST CENTRAL STREET
60-61	CROSS SECTIONS EAST MAIN STREET
62	CROSS SECTIONS LONGFELLOW STREET

**STATE OF ILLINOIS  
DEPARTMENT OF TRANSPORTATION  
DIVISION OF HIGHWAYS**

**PROPOSED  
HIGHWAY PLANS**

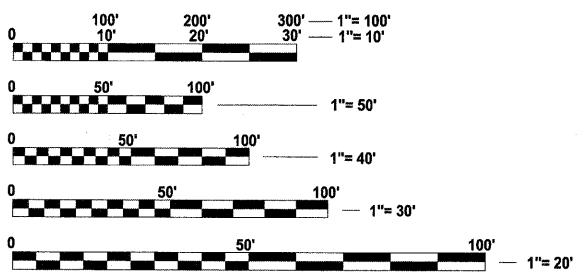
**FAU ROUTE 8959  
(EAST CENTRAL STREET)  
SECTION 08-00026-00-WR  
PROJECT M-5011 (252)  
VILLAGE OF BETHALTO  
MADISON COUNTY**

JOB NUMBER: C-98-331-08

**DESIGN DESIGNATION**

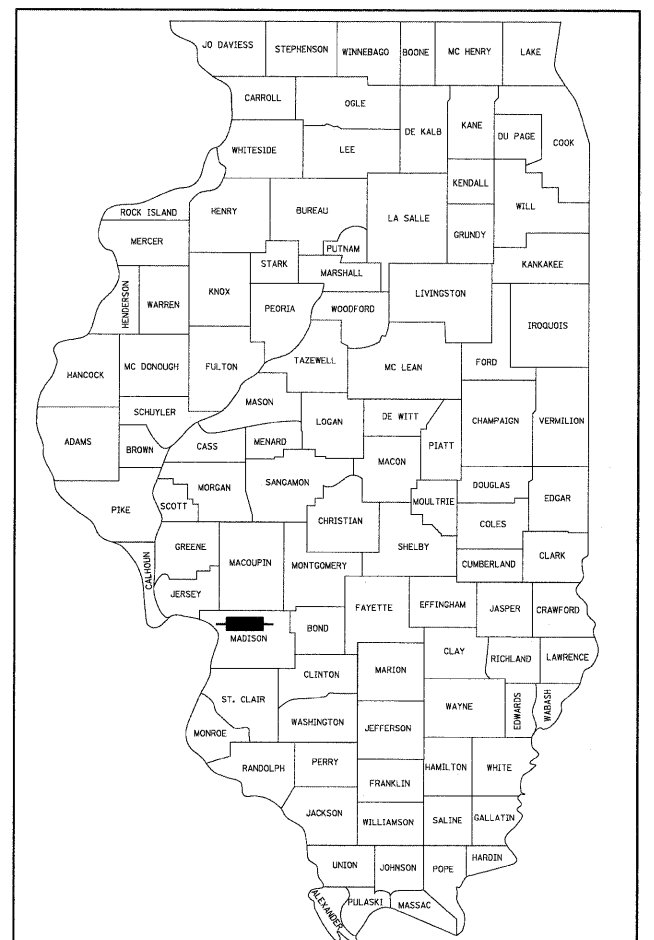
EAST CENTRAL STREET EAST OF PRAIRIE TO MAIN STREET  
ARTERIAL, 2,900 ADT (2030), DESIGN SPEED 30 MPH

EAST CENTRAL STREET EAST OF MAIN STREET TO MORELAND  
ARTERIAL, 3,400 ADT (2030), DESIGN SPEED 30 MPH

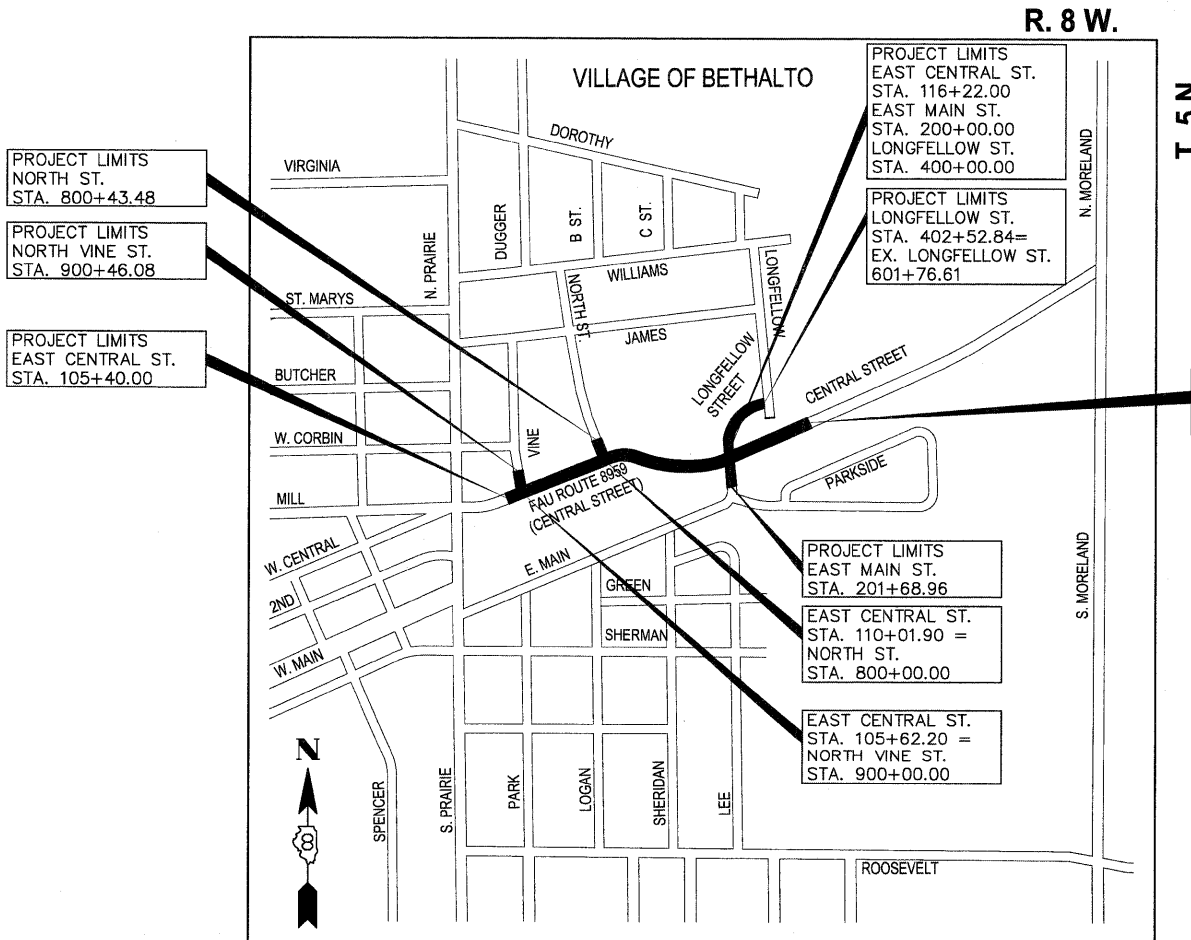


FULL SIZE PLANS HAVE BEEN PREPARED USING STANDARD ENGINEERING SCALES. REDUCED SIZED PLANS WILL NOT CONFORM TO STANDARD SCALES. IN MAKING MEASUREMENTS ON REDUCED PLANS, THE ABOVE SCALES MAY BE USED.

J.U.L.I.E.  
JOINT UTILITY LOCATION INFORMATION FOR EXCAVATION  
1-800-892-0123  
OR 811



LOCATION OF SECTION INDICATED THIS: [Symbol]



**LOCATION MAP**

NOT TO SCALE

GROSS LENGTH EAST CENTRAL ST.	= 1530 FT
GROSS LENGTH NORTH VINE ST.	= 46 FT
GROSS LENGTH NORTH ST.	= 43 FT
GROSS LENGTH LONGFELLOW ST.	= 253 FT
GROSS LENGTH EAST MAIN ST.	= 169 FT
TOTAL GROSS LENGTH	= 2041 FT = 0.387 MILE
TOTAL NET LENGTH	= 2041 FT = 0.387 MILE

PROJECT LIMITS  
EAST CENTRAL ST.  
STA. 120+69.55

SEAL: 3/21/2012

MICHAEL J. ROSBORG, P.E.  
LICENSE: IL-062-058028  
EXPIRES 11/30/2013

**STATE OF ILLINOIS  
DEPARTMENT OF TRANSPORTATION  
DIVISION OF HIGHWAYS**

Approved: 3/21/12  
Steven Bryant  
Steven Bryant, Mayor Village of Bethalto

Passed: April 13, 2012  
[Signature]  
District 8 Engineer of Local Roads & Streets

Releasing for Bid Based on Limited Review: April 13, 2012  
[Signature]  
Deputy Director of Highways, Region #5 Engineer

**Hoelscher Engineering, P.C.**  
11 Executive Drive, Suite 12  
Fairview Heights, Illinois 62208  
(618)624-8610 FAX: (618)624-8611

**PRINTED BY THE AUTHORITY  
OF THE STATE OF ILLINOIS**