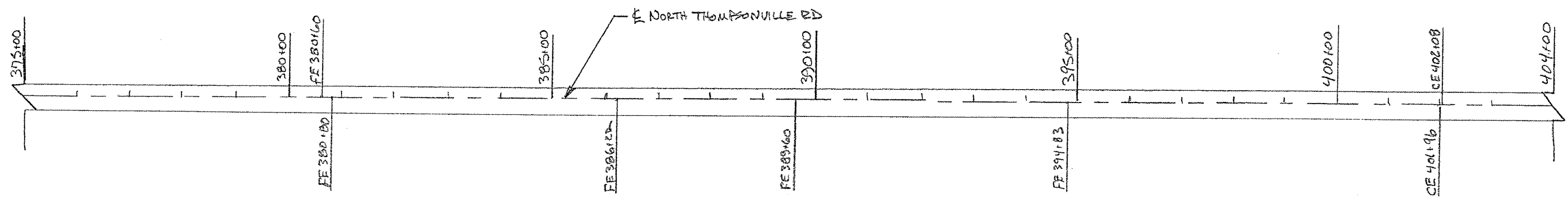
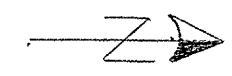
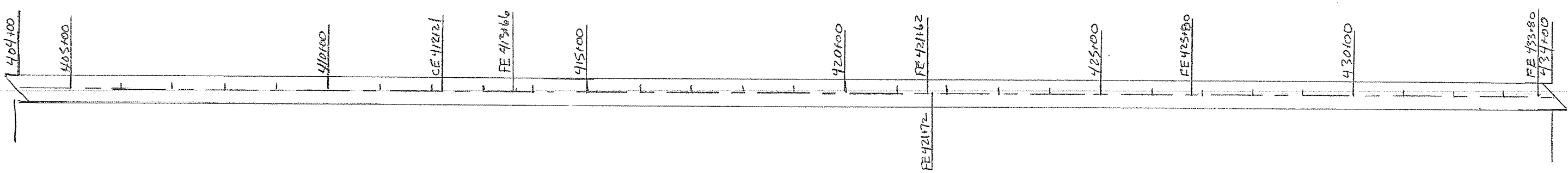
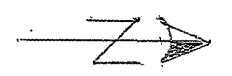


SCALE: 1" = 200'

| ROUTE | SECTION | COUNTY | TOTAL SHEETS | SHEET NO. |
|---------------|----------------|----------|--------------|-----------|
| FAS 868 | 07-00167-00-RE | FRANKLIN | 10 | 8 |
| CONTRACT No.: | | | | 99473 |



SCALE 1" = 200'



PLAN
STATION 375+00 TO 434+00