

06-15-2018 LETTING ITEM 054

FOR INDEX OF SHEETS, SEE SHEET NO. 2

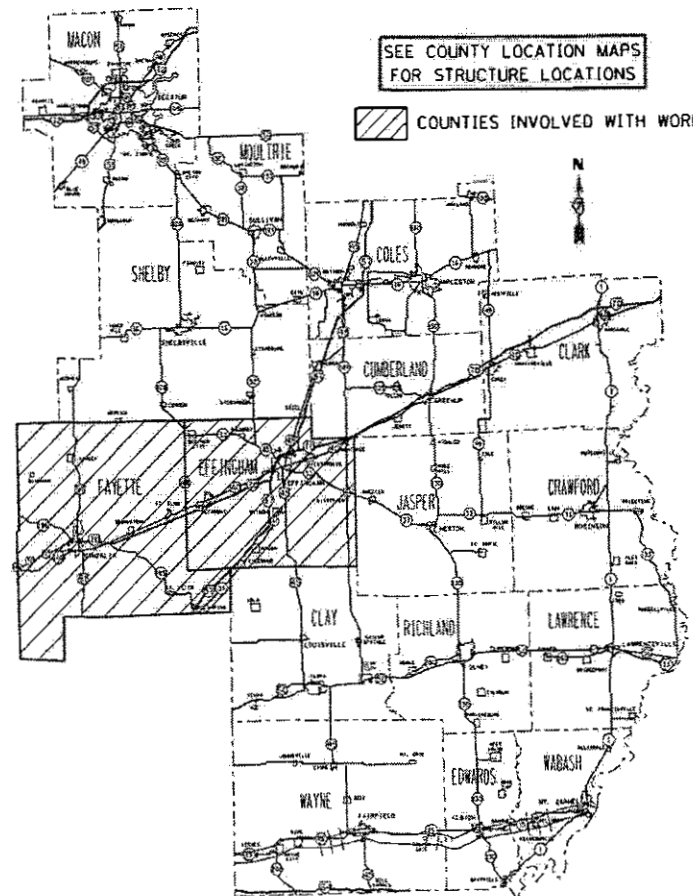
STATE OF ILLINOIS  
DEPARTMENT OF TRANSPORTATION

PROPOSED  
HIGHWAY PLANS

VARIOUS ROUTES  
SECTION D7 BR DECK SEALING 2018

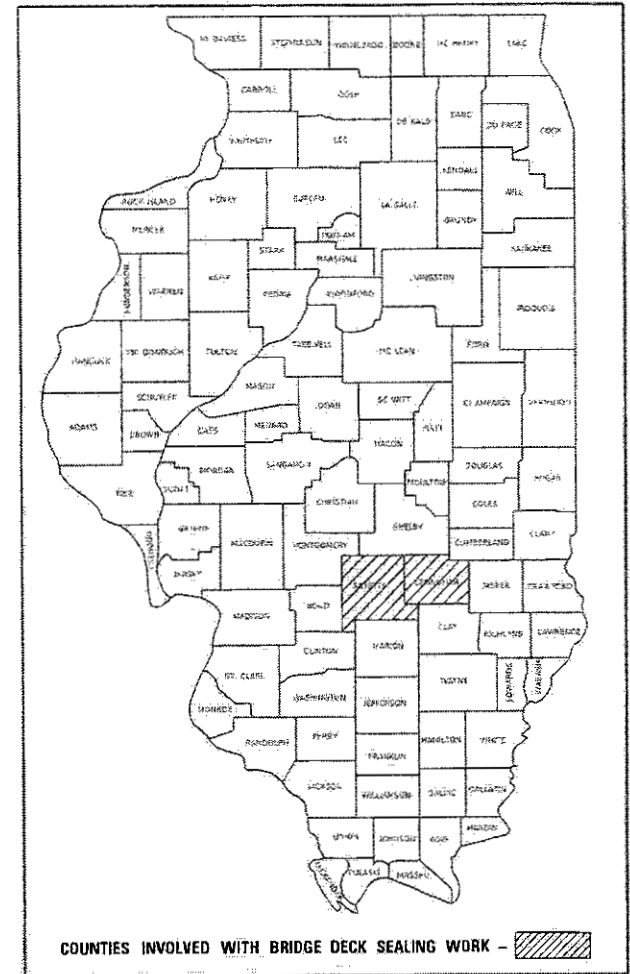
BRIDGE DECK SEALING  
EFFINGHAM AND FAYETTE COUNTIES

C-97-009-18



F. A. RTE.	SECTION	COUNTY	TOTAL SHEETS	SHEET NO.
VAR.	D7 BR DECK SEALING 2018	VARIOUS	7	1
ILLINOIS			CONTRACT NO. 74819	

D-97-006-18



J.U.L.I.E.  
JOINT UTILITY LOCATION INFORMATION FOR EXCAVATION  
1-800-892-0123  
OR 811

PROJECT ENGINEER: TOM RONAN  
PROJECT MANAGER: JACQUELINE ASHBAUGH  
PHONE: (217)-342-8320  
CONTRACT NO. 74819

STATE OF ILLINOIS  
DEPARTMENT OF TRANSPORTATION

SUBMITTED MARCH 13 20 18

Jeffrey M South  
REGIONAL ENGINEER

May 11 20 18  
ENGINEER OF DESIGN AND ENVIRONMENT

Paul C. [Signature]  
DIRECTOR OF HIGHWAYS PROJECT IMPLEMENTATION

PRINTED BY THE AUTHORITY  
OF THE STATE OF ILLINOIS

INDEX OF SHEETS

SHEET NO.	ITEM
1	COVER SHEET
2	INDEX OF SHEETS, GENERAL NOTES, & HIGHWAY STANDARDS
3	SUMMARY OF QUANTITIES
4-5	SCHEDULE OF QUANTITIES
6	BRIDGE LOCATION MAPS
7	BRIDGE PLAN SHEET

THE FOLLOWING STANDARDS ARE A PART OF THESE PLANS AND ARE INCLUDED AFTER SHEET NO. 7:

<u>STD. NO.</u>	<u>DESCRIPTION</u>
000001-06	STANDARD SYMBOLS, ABBREVIATIONS AND PATTERNS
001006	DECIMAL OF AN INCH AND OF A FOOT
701001-02	OFF-ROAD OPERATIONS, 2L, 2W, 15' MINIMUM AWAY FROM PAVEMENT EDGE
701006-05	OFF-ROAD OPERATIONS, 2L, 2W, 15' AWAY TO EDGE OF PAVEMENT
701011-04	OFF-ROAD MOVING OPERATIONS, 2L, 2W, DAY ONLY
701101-05	OFF-ROAD OPERATIONS, MULTI-LANE, 15' AWAY TO EDGE OF PAVEMENT
701106-02	OFF-ROAD OPERATIONS, MULTI-LANE, 15' MINIMUM AWAY FROM PAVEMENT EDGE
701201-04	LANE CLOSURE, 2L, 2W, DAY ONLY, FOR SPEEDS ≥ 45 MPH
701411-09	LANE CLOSURE, MULTI-LANE, AT ENTRANCE OR EXIT RAMP, FOR SPEEDS ≥ 45 MPH
701426-09	LANE CLOSURE, MULTI-LANE, INTERMITTENT OR MOVING OPERATION, FOR SPEEDS ≥ 45 MPH
701427-05	LANE CLOSURE, MULTI-LANE, INTERMITTENT OR MOVING OPERATION, FOR SPEEDS ≤ 40 MPH
701451-05	RAMP CLOSURE FREEWAY/EXPRESSWAY
701501-06	URBAN LANE CLOSURE, 2L, 2W, UNDIVIDED
701601-09	URBAN LANE CLOSURE, MULTI-LANE, 1W OR 2W WITH NON-TRAVERSABLE MEDIAN
701602-09	URBAN LANE CLOSURE, MULTI-LANE, 2W WITH BI-DIRECTIONAL LEFT TURN LANE
701901-07	TRAFFIC CONTROL DEVICES

GENERAL NOTES

THE WORK INCLUDED IN THIS SECTION CONSISTS OF APPLYING CONCRETE SEALER TO THE ENTIRE TOP SURFACE OF THE BRIDGE DECKS INCLUDING THE INSIDE FACES AND TOPS OF THE PARAPETS, TRAFFIC CONTROL, AND ANY OTHER WORK NECESSARY AS DETERMINED BY THE RESIDENT TO COMPLETE THE SECTION.

WATER BASED CONCRETE SEALERS WILL NOT BE ALLOWED.

THE RESIDENT ENGINEER SHALL BE THE SOLE JUDGE CONCERNING THE CURING TIME FOR THE SEALER AND WHEN THE SEALED DECKS CAN BE OPENED TO TRAFFIC.

THE CONTRACTOR FOR THIS CONTRACT IS ADVISED THAT OTHER PROJECTS WITHIN OR ADJACENT TO THE LIMITS OF THIS CONTRACT SECTION MAY BE UNDER CONSTRUCTION DURING CONSTRUCTION OPERATIONS FOR THIS CONTRACT. THE CONTRACTOR FOR THIS SECTION SHALL COOPERATE WITH THE CONTRACTORS FOR THE OTHER PROJECTS ACCORDING TO ARTICLE 105.08 OF THE STANDARD SPECIFICATIONS.

MODEL: Default  
FILE NAME: P:\110108\B&E\BIDD\ITEC\Illinois.gov\PW\DOT\Documents\110108\DOT\Office\110108\110108-110108-110108.dgn

\* EFFINGHAM AND FAYETTE COUNTY

USER NAME = steffemk	DESIGNED -	REVISED -	<b>STATE OF ILLINOIS DEPARTMENT OF TRANSPORTATION</b>	<b>INDEX OF SHEETS, GENERAL NOTES, &amp; HIGHWAY STANDARDS</b>	F.A. RTE.	SECTION	COUNTY	TOTAL SHEETS	SHEET NO.	
PLOT SCALE = 100.0000' / in.	DRAWN -	REVISED -			VAR.	D7 BR DECK SEALING 2018	*	7	2	
PLOT DATE = 3/28/2018	CHECKED -	REVISED -			CONTRACT NO. 74819					
	DATE -	REVISED -			SCALE:	SHEET	OF	SHEETS	STA.	TO
					ILLINOIS FED. AID PROJECT					

100%  
STATE

SUMMARY OF QUANTITIES			TOTAL QUANTITIES	CONSTRUCTION TYPE CODE	
CODE NO	ITEM	UNIT		0047 EFFINGHAM	0047 FAYETTE
67100100	MOBILIZATION	LSUM	1	0.5	0.5
70100420	TRAFFIC CONTROL AND PROTECTION, STANDARD	EACH	11	11	
	701411				
70100450	TRAFFIC CONTROL AND PROTECTION, STANDARD	LSUM	1	0.4	0.6
	701201				
70100820	TRAFFIC CONTROL AND PROTECTION, STANDARD	LSUM	1	1	
	701451				
70102620	TRAFFIC CONTROL AND PROTECTION, STANDARD	LSUM	1		1
	701501				
70102630	TRAFFIC CONTROL AND PROTECTION, STANDARD	LSUM	1	1	
	701601				
70102632	TRAFFIC CONTROL AND PROTECTION, STANDARD	LSUM	1	1	
	701602				
X5870015	BRIDGE DECK CONCRETE SEALER	SO FT	914114	500462	413652

\* EFFINGHAM AND FAYETTE COUNTY

MODEL: 041.rvt  
 FILE NAME: \\084EED\INTES\Illinois\gov\PI\DOT\Documents\DOT Offices\District 7\Projects\74819\CAD\Drawn\CD\Drawn\74819-116-500.dwg

USER NAME = stelliennk	DESIGNED -	REVISED -
	DRAWN -	REVISED -
PLOT SCALE = 100.0000' / in.	CHECKED -	REVISED -
PLOT DATE = 3/28/2018	DATE -	REVISED -

**STATE OF ILLINOIS**  
**DEPARTMENT OF TRANSPORTATION**

**SUMMARY OF QUANTITIES**

SCALE: SHEET OF SHEETS STA. TO STA.

F.A. RTE.	SECTION	COUNTY	TOTAL SHEETS	SHEET NO.
VAR.	D7 BR DECK SEALING 2018	*	7	3
CONTRACT NO. 74819			ILLINOIS FED. AID PROJECT	

SN	FacilityCarried	Location	FeatureCrossed	Length	Width	Area	Traffic Control Standard								
							701201	701501	701426	701411	701601	701602	701451	701427	
				Feet	Feet	Sq. Ft.									
0250001	FAI-57 SB	TRI-LEVEL SW EFF	FAI-70 EB	185.7	32.5	7396			x						
0250002	FAI-57 NB	TRI-LEVEL NE EFF	FAI-70 WB	210	32.8	8427			x						
0250004	FAI-57 SB	1.5 MI S SHELBY C L	GREEN CREEK	154	38.2	7011			x	x					
0250005	FAI-70 EB	.2 MI W ALTAMONT INT	B & O RR(ABANDONED)	157	34.1	6504			x						
0250006	FAI-70 WB	.2 MI W ALTAMONT INT	B & O RR(ABANDONED)	157	34.1	6504			x	x					
0250007	FAI-70 EB	ALTAMONT INT	FAS-711	133	42.9	6680			x	x					
0250008	FAI-70 WB	ALTAMONT INT	FAS-711	133	52.6	7970			x	x					
0250016	FAI-70 EB	MONTROSE INT	FAP-828	121	40.4	5775			x	x					
0250017	FAI-70 WB	MONTROSE INT	FAP-828	121	40.3	5763			x	x					
0250018	FAI-70/RMP-1285	TRI-LEVEL SW EFFINGH	FAI-57 SB	260	22.5	7755							x		
0250019	FAI-70/RMP-1935	TRI-LEVEL NE EFFINGH	FAI-57 NB	272	22.1	8004							x		
0250030	FAP-774 (ILL-33)	2 MI E BEECHER CITY	WOLF CREEK	189.4	32	7449	x								
0250031	FAP-774 (ILL-33)	4.3 MI E BEECHER CTY	MORRIS CREEK	36.3	40	1645	x								
0250034	FAP-174 (ILL-32/33)	ILL-32/33 INT, EFF	FAI-70	262	70	20260					x				
0250042	FAS 2701	WATSON INT	FAI-57	256	40	11604							x		
0250067	FAI-57 NB	1 MI N CLAY CO LINE	CH-27 & RR ABANBON	224	39.9	10579			x						
0250068	FAI-57 SB	1 MI N CLAY CO LN	CH-27 & RR ABANDONED	224	39.9	10579			x						
0250069	FAI-57 NB	EDGEWOOD INT	FAS-2716	158	39.9	7462			x	x					
0250070	FAI-57 SB	EDGEWOOD INT	FAS-2716	158	39.9	7462			x	x					
0250071	FAI-57 NB	.5 MI S WATSON INT	LITTLE WABASH RIVER	446	30	16649			x						
0250072	FAI-57 SB	.5 MI S WATSON INT	LITTLE WABASH RIVER	451	30	15934			x	x					
0250077	FAP-774 (ILL-32,33)	1.75 MI NW EFFINGHAM	L WABASH RV OVERFLOW	225.7	78	19258						x			
0250078	FAP-774 (ILL-32,33)	2 MI NW EFFINGHAM	LITTLE WABASH RIVER	264	78	22527						x			
0250079	FAS-1710 (US-40)	2 MI W EFFINGHAM	LITTLE WABASH RIVER	230	38.6	10563	x								
0250082	FAP-95 (ILL-33)	2.5 MI NW DIETRICH	LITTLE SALT CREEK	148	42.6	7389	x								
0250086	FAS-1710 (US-40)	1.8 MI W EFFINGHAM	L WABASH RV OVERFLOW	231	38.5	10586	x								
0250087	FAS-1710 (US-40)	2.25 MI W EFFINGHAM	CSXT RR	183	38.5	8386	x								
0250089	FAS 2701 (ILL-37)	3 MI N MASON	LITTLE WABASH RIVER	376	30.7	14299	x								
0250091	FAP-828 (CC-MONT BT)	.5 MI S ILL-33	DIETERICH CREEK	99	32	3893	x								
0250092	FAP-328 (US-45)	2 MI S ILL-37 JCT	WEST SALT CREEK	122	33.3	4956	x								
0250093	FAS 2796 (US-40)	.75 MI E ALTAMONT	COON CREEK	54.6	33.4	2223	x								
0250096	FAU-8354 (US-40)	0.25 MI E EFFINGHAM	SALT CREEK	140.7	40.2	6687	x								
0250097	FAP(ILL 33)	1 M NW DIETERICH	BISHOP CREEK	54	40	2555	x								
0250098	FAP 95(ILL 33)	ECL DIETERICH	DIETERICH CREEK	49	40	2319	x								
0250099	I70WB/I57SB	.6 MI S FAY AV INT	US 40 & CSXT RR	247.8	60	16684			x						
0250100	I70EB/I57NB	.6 MI S FAY AV INT	US 40 & CSXT RR	247.8	60	16684			x						
0250101	FAP 95 - IL 33	SE CL EFFINGHAM	BIG SALT CREEK	177	40	8377	x								
0250102	FAU 8368 4TH ST	.5 MI W US 45INT/EFF	FAI 70	234.2	32	9211	x								
0250105	FAS 2801 (IL 128)	2.25 MI S IL 33	WOLF CREEK	191	32	7512	x								
0250106	FAU 8385/FAP 95	FAYETTE AVE INT, EFF	FAI 70	234.7	74	19088					x				
0250107	FAI-70 EB	8.8 MI E ALTAMNT INT	LITTLE WABASH RIVER	465.2	44	23878			x						
0250108	FAI-70 WB	8.8 MI E ALTAMNT INT	LITTLE WABASH RIVER	465.2	44	23878			x						
0250111	FAI57 SB / 70 WB	US 45 INTERCHANGE	US 45 & CN RR	380.2	73	29781			x	x					
0250112	FAI 57 NB / 70 EB	US 45 INTERCHANGE	US 45 & CN RR	380.2	82.7	33469			x	x					
0252022	FAS 2796 (US-40)	W OF ALTAMONT	BIG CREEK	22.5	31.8	880	x								
0256004	FAP 328 (US-45)	BANKER ST - EFFINGHM	CSXT RR	125.8	56	7966								x	
						EFFINGHAM COUNTY TOTALS	500462								

\* EFFINGHAM AND FAYETTE COUNTY

MODEL: Default  
 FILE: \\s:\p\1108\B&E\IDN\TCE\Illinois\poc\p\WID\DOT\Documents\1\DOT\Office\DI\effct\_7\Projects\71819\CADDData\CAD\sketch\0774819\poc\schedule.dgn

USER NAME = steffenmk	DESIGNED -	REVISED -
	DRAWN -	REVISED -
PLOT SCALE = 100.0000 ' / in.	CHECKED -	REVISED -
PLOT DATE = 3/28/2018	DATE -	REVISED -

**STATE OF ILLINOIS  
DEPARTMENT OF TRANSPORTATION**

**SCHEDULE OF QUANTITIES**

SCALE:          SHEET          OF          SHEETS          STA.          TO STA.

F.A. RTE.	SECTION	COUNTY	TOTAL SHEETS	SHEET NO.
VAR.	D7 BR DECK SEALING 2018	*	7	4
CONTRACT NO. 74819				
		ILLINOIS	FED. AID PROJECT	

MODEL: Default  
 FILE: \\mlls01\B&E\IDNT\EG\Illinois\gov\PIW\DOT\Documents\DOT\_Offices\DI\ertct\_7\Project\3171819\CaddData\CAD\akerecs\0774819\p1c-schedule.dgn

SN	FacilityCarried	Location	FeatureCrossed	Length	Width	Area	Traffic Control Standard							
							701201	701501	701426	701411	701601	701602	701451	701427
				Feet	Feet	Sq. Ft.								
0260003	FAI-70 EB	1.69 MI E BOND CO LN	LICK CREEK	106	38.4	4847			x					
0260004	FAI-70 WB	1.69 MI E BOND CO LN	LICK CREEK	106	38.6	4868			x					
0260005	FAI-70 EB	2.54 MI E BOND CO LN	HURRICANE CK OVFL 1	114	38.1	5179			x					
0260006	FAI-70 WB	2.54 MI E BOND CO LN	HURRICANE CK OVFL 1	114	38.2	5190			x					
0260007	FAI-70 EB	2.7 MI E BOND CO LN	HURRICANE CK OVFL 2	179	39	8293			x					
0260008	FAI-70 WB	2.7 MI E BOND CO LN	HURRICANE CK OVFL 2	179	39.3	8346			x					
0260009	FAI-70 EB	2.9 MI E BOND CO LN	HURRICANE CREEK	234	39.3	10911			x					
0260010	FAI-70 WB	2.9 MI E BOND CO LN	HURRICANE CREEK	234	39.2	10888			x					
0260013	FAI-70 EB	1 MI W VANDALIA INT	ILL-185	122	40.6	5847			x					
0260014	FAI-70 WB	1 MI W VANDALIA INT	ILL-185	122	40.5	5835			x					
0260019	FAI-70 EB	1.75 MI E VANDALI IN	FR-1187/CAMP CREEK	600	39.6	28158			x					
0260020	FAI-70 WB	1.75 MI E VANDALI IN	FR-1187/CAMP CREEK	598.5	34.1	24795			x					
0260021	FAI-70 EB	1.5 MI W BROWNSTN IN	CSXT RR	484	38.8	22326			x					
0260023	FAI-70 EB	0.5 MI E ST ELMO	UNION PACIFIC RR	162	38.5	7424			x					
0260024	FAI 70 WB	0.5 MI E ST ELMO	UNION PACIFIC RR	162	38.5	7424			x					
0260028	FAP-322 (US-51)	8.5 MI S SHELBY C L	RAMSEY CREEK	229	31.9	8983	x							
0260033	FAP-322 (US-51)	1 MI S I-70 INT	CSXT RR	45	44.1	2314		x						
0260034	FAP-322(US-51/US-40)	ECL VANDALIA	KASKASKIA RIVER	428	59	28389								x
0260036	FAP-322 (US-51)	2.5 MI S US-40	OLD HICKORY CREEK	224	30	8361	x							
0260037	FAP-322 (US-51)	3.5 MI S US-40	HICKORY CREEK	137	44.1	7045	x							
0260042	FAS 1751 (US-40)	.3 MI E BOND CO LN	CSXT RR	211	31.6	8214	x							
0260043	FAS 1751(US-40)	1.5 MI E BOND CO LN	LICK CREEK	32.5	43	1635	x							
0260044	FAS 1751(US-40)	2.3 MI E BOND CO LN	HURRICANE CREEK	109.7	32	4314	x							
0260045	FAS 1751(US-40)	2.4 MI E BOND CO LN	HURRICANE CK BRANCH	171.8	32	6756	x							
0260046	FAS 1751(US-40)	2.6 MI E BOND CO LN	HURRICANE CREEK	184.7	32	7264	x							
0260048	FAP-777 (US-40)	.75 MI W US-51	VANDALIA RR	149	39.3	6947		x						
0260051	FAP-777 (ILL-185)	.5 MI SE MONT CO LN	HURRICANE CR BRANCH	34	40.4	1622	x							
0260055	FAS-2720	ST ELMO INTERCHANGE	FAI-70	237.7	22	6496	x							
0260071	FAP-750 (ILL-185)	FARINA INT	FAI-57	264	41.9	12996	x							
0260083	FAI-57 SB	5.5 MI N FARINA INT	DISMAL CREEK	149	39.1	6918			x					
0260084	FAI-57 NB	5.5 MI N FARINA INT	DISMAL CREEK	149	39.4	6962			x					
0260086	FAU 8413 (US-40)	7.2 MI E BOND CO LN	RACCOON CREEK	77	40.8	3706	x							
0260087	FAU-8413 (US-40)	W. VANDALIA INT.	FAI-70	255	43.5	12961	x							
0260089	FAS 2793 (ILL-140)	.9 MI SE US-40	HURRICANE CREEK	249	31.3	9618	x							
0260090	FAS 2701(ILL-37)	.5 MI S CLAY CO LN	DISMAL CREEK	101	32.2	3992	x							
0260091	FAP-750 (ILL-185)	2 MI E BLUFF CITY	SANDY RUN CREEK	70	32.1	2760	x							
0260092	FAP-750 (ILL-185)	5 MI SE US 40	HICKORY CREEK	157	34	6488	x							
0260093	FAP-752 (US-40)	1.1 MI E US-51	CAMP CREEK OVERFLOW	62	32	2438	x							
0260094	FAP-752 (US-40)	1.4 MI E US-51	CAMP CREEK OVERFLOW	52	32	2045	x							
0260095	FAP-322 (US-51)	3.8 MI S SHELBY C L	ASH CREEK	128	32	5034	x							
0260096	FAP-322 (US-51)	1 MI N VANDALIA	BEAR CREEK	151.8	36	6577	x							
0260097	FAP-750 (ILL-185)	7.5 MI SE US 40	LITTLE HICKORY CREEK	107.1	31.5	4158	x							
0260098	SBI-11 (ILL-140)	.3 MI E BOND CO LN	OWL CREEK	65	32	2556	x							
0260100	FAP 322(US51)	3.5 MI N VANDALIA	STREAM	64	39.3	2984	x							
0260101	FAP777 - IL 185	.3MI SE MONT CO LINE	HURRICANE CREEK	214	32	8416	x							
0260102	FAI 70 WB	.8 MI E BOND CO LN	IL 140 & CSXT RR	321	42	15834			x					
0260103	FAI 70 EB	.8 E BOND CO LN	IL 140 & CSXT RR	321	42	15834			x					
0260104	FAP 322 (US 51)	4 MI S US 40	RICHLAND CREEK	130	36	5632	x							
0260105	FAP 752 (US 40)	.75 MI E US 51	CAMP CREEK	394	36	17072	x							
						FAYETTE COUNTY TOTALS	413652							
						PROJECT TOTALS	914,114							

\* EFFINGHAM AND FAYETTE COUNTY

USER NAME = steffemk	DESIGNED -	REVISED -
	DRAWN -	REVISED -
PLOT SCALE = 100.0000 ' / in.	CHECKED -	REVISED -
PLOT DATE = 3/28/2018	DATE -	REVISED -

**STATE OF ILLINOIS  
 DEPARTMENT OF TRANSPORTATION**

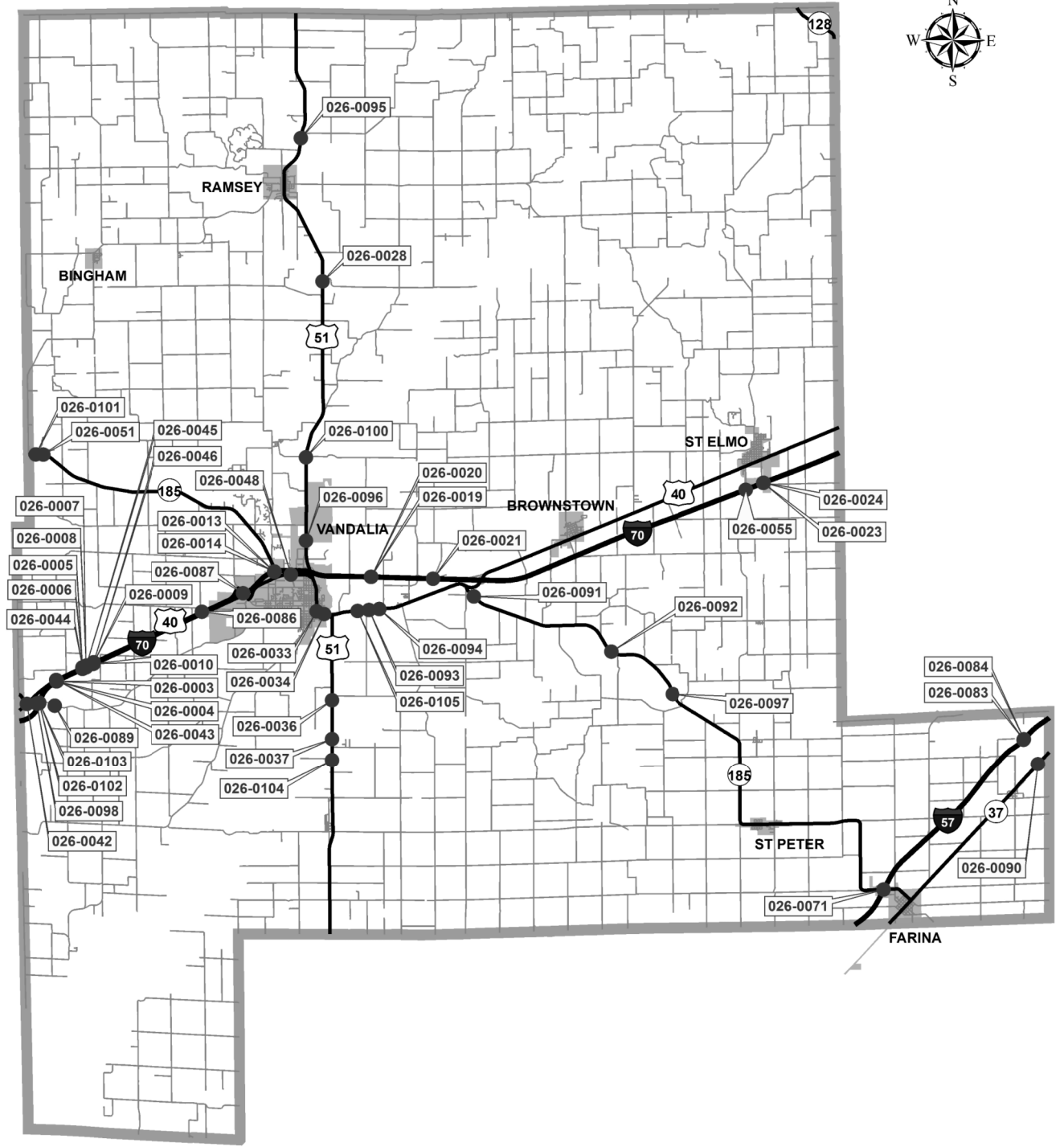
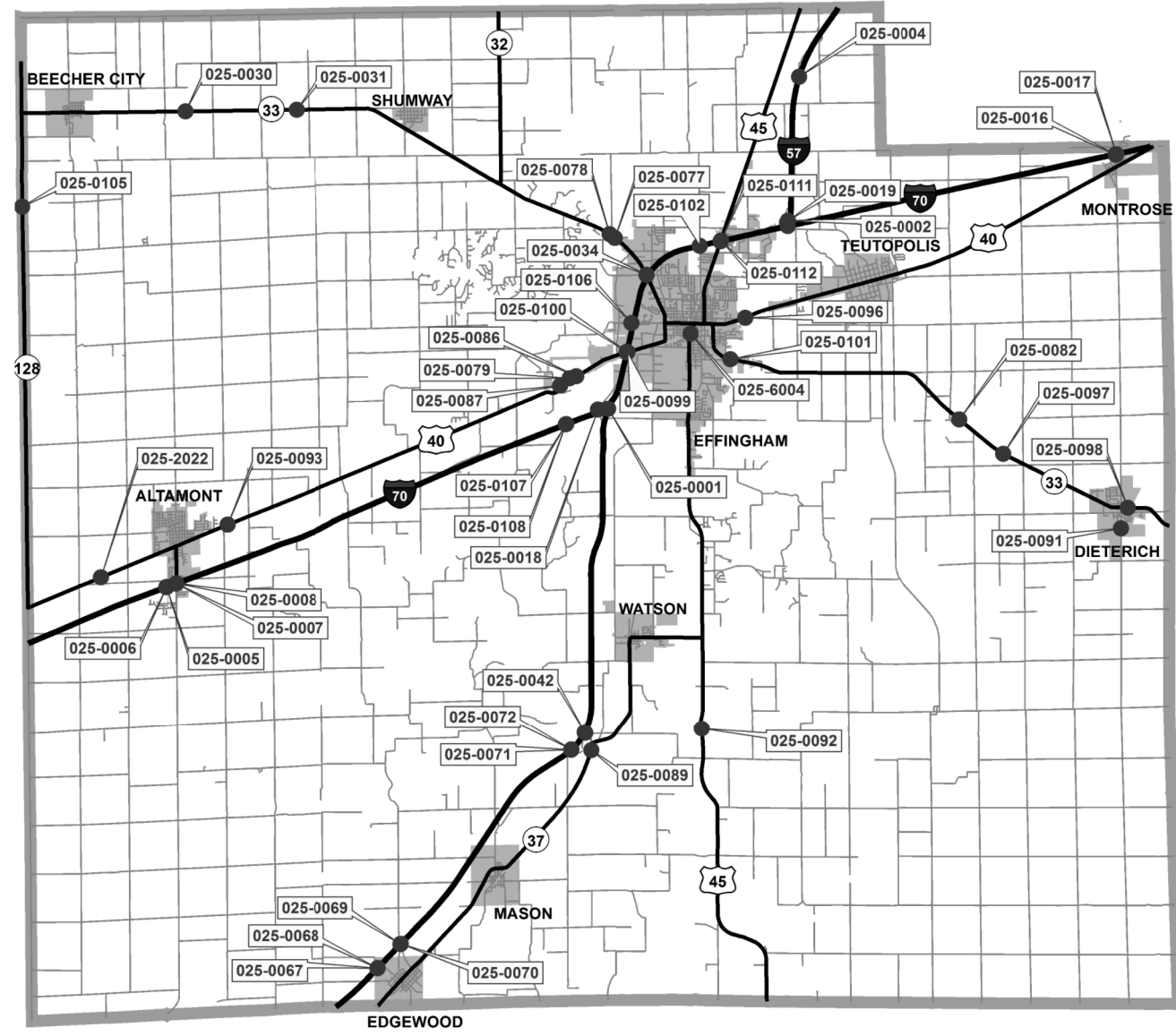
**SCHEDULE OF QUANTITIES**

SCALE: SHEET OF SHEETS STA. TO STA.

F.A. RTE.	SECTION	COUNTY	TOTAL SHEETS	SHEET NO.
VAR.	D7 BR DECK SEALING 2018	*	7	5
CONTRACT NO. 74819				
		ILLINOIS	FED. AID PROJECT	

# 2018 Bridge Deck Sealing - Effingham County

# 2018 Bridge Deck Sealing - Fayette County



MODEL: Default  
 FILE: \\mlls01\pub\GIS\BIDD\NTEC\Illinois\gov\p\WIDOT\Documents\DOT\_Offices\Director\_7\Projects\74819\CADD\DATA\CADD\Sheet\074819-18-18-18.dwg  
 PLOT DATE = 3/28/2018

USER NAME = steffemk	DESIGNED -	REVISED -
	DRAWN -	REVISED -
PLOT SCALE = 100,0000' / in.	CHECKED -	REVISED -
PLOT DATE = 3/28/2018	DATE -	REVISED -

**STATE OF ILLINOIS  
DEPARTMENT OF TRANSPORTATION**

**BRIDGE LOCATION MAPS**

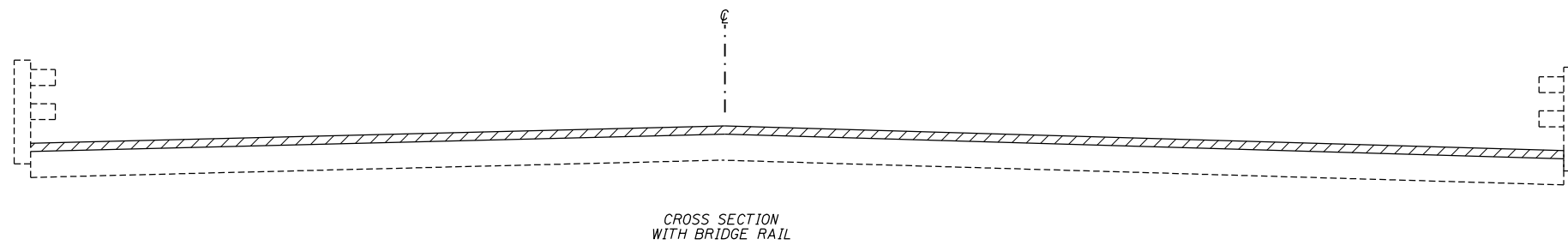
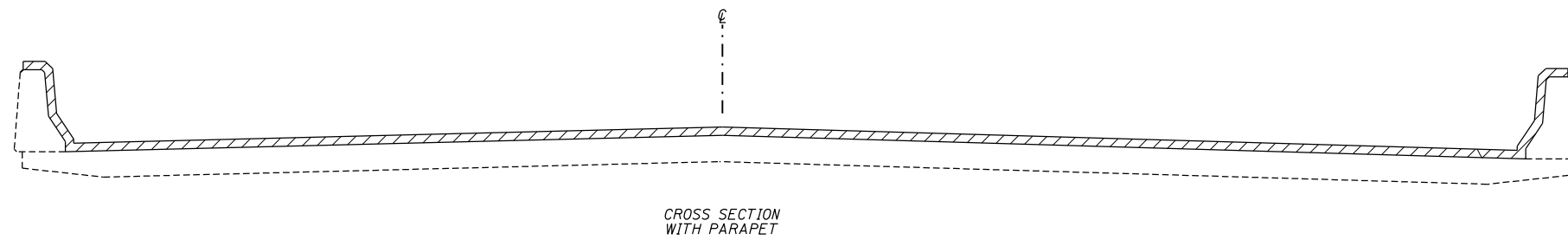
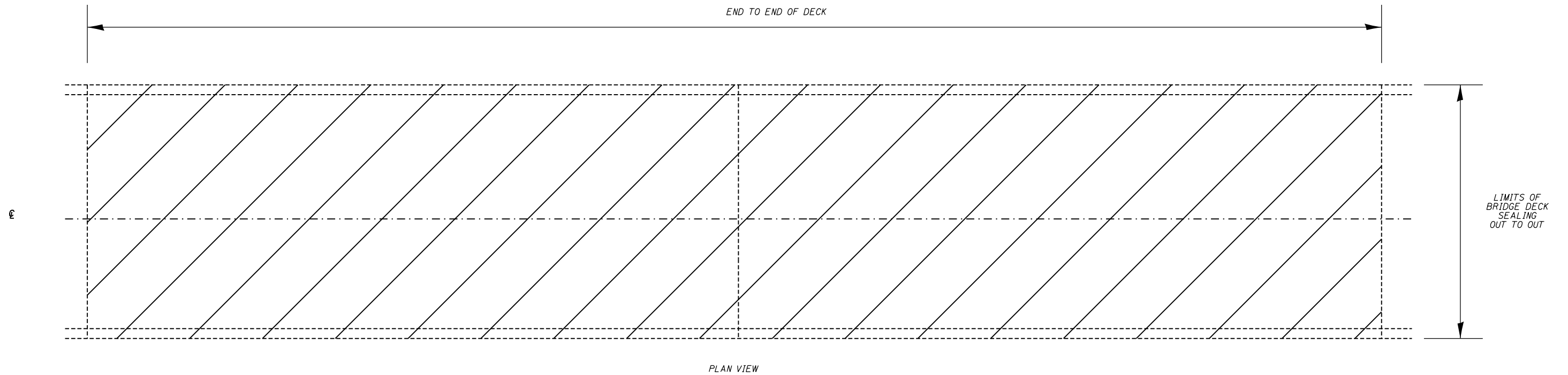
SCALE: SHEET OF SHEETS STA. TO STA.

\* EFFINGHAM AND FAYETTE COUNTY

F.A. RTE.	SECTION	COUNTY	TOTAL SHEETS	SHEET NO.
VAR. D7 BR DECK SEALING 2018		*	7	6
CONTRACT NO. 74819				
ILLINOIS FED. AID PROJECT				

**BRIDGE PLAN SHEET**

LIMITS OF BRIDGE DECK SEALING



 AREA TO BE SEALED

NOTE: BRIDGE APPROACH PAVEMENT SHALL NOT BE SEALED

NOT DRAWN TO SCALE

MODEL: Default  
FILE: \\nas01c.psu.edu\BEBID\NTEC\Illinois\pvc\p\WIDOT\Documents\DOT\_Offices\Director\_7\Projects\171819\CADD\data\CAD\sheet\074819\br-plc-drawn.dgn

USER NAME = steffemk	DESIGNED -	REVISED -
	DRAWN -	REVISED -
PLOT SCALE = 100,0000' / in.	CHECKED -	REVISED -
PLOT DATE = 3/28/2018	DATE -	REVISED -

**STATE OF ILLINOIS  
DEPARTMENT OF TRANSPORTATION**

**BRIDGE PLAN SHEET**

SCALE: SHEET OF SHEETS STA. TO STA.

F.A. RTE.	SECTION	COUNTY	TOTAL SHEETS	SHEET NO.
VAR. D7 BR DECK SEALING 2018		*	7	7
CONTRACT NO. 74819			ILLINOIS FED. AID PROJECT	

\* EFFINGHAM AND FAYETTE COUNTY