

STATE OF ILLINOIS
DEPARTMENT OF TRANSPORTATION

F.A. RTE.	SECTION	COUNTY	TOTAL SHEETS	SHEET NO.
			17	1

ILLINOIS CONTRACT NO. 74853
*D7 GUARDRAIL IMPROVEMENTS 2018-2
**CLARK, CRAWFORD & JASPER

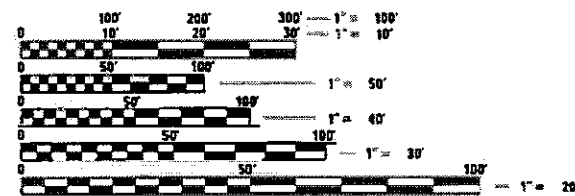
D-97-040-18

FOR INDEX OF SHEETS, SEE SHEET NO. 2

PROPOSED HIGHWAY PLANS

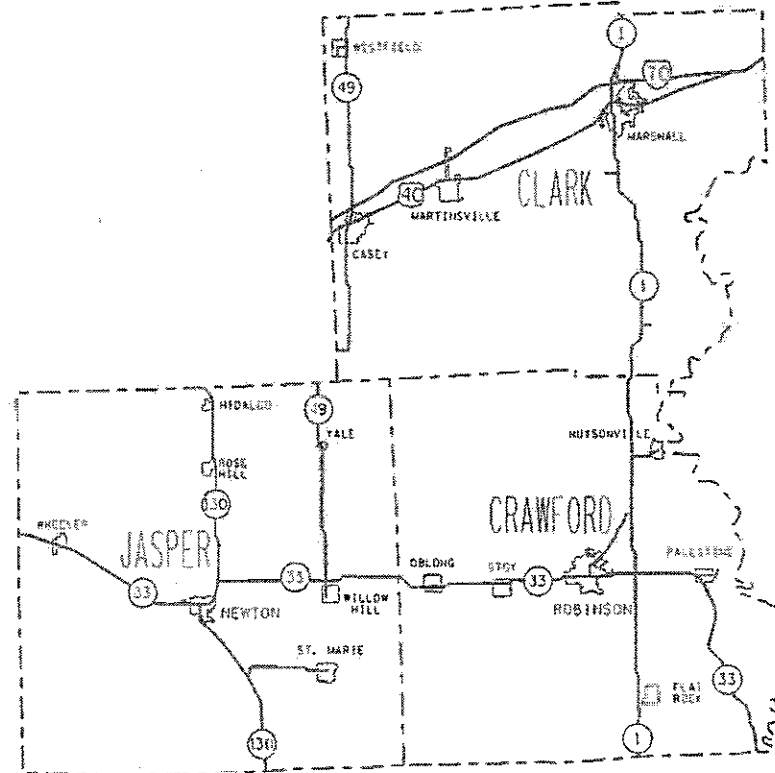
VARIOUS ROUTES
SECTION D7 GUARDRAIL IMPROVEMENTS 2018-2
PROJECT HSIP-4R34(503)
TYPE of IMPROVEMENT-SAFETY
CLARK, CRAWFORD & JASPER COUNTIES

C-97-079-18



FULL SIZE PLANS HAVE BEEN PREPARED USING STANDARD ENGINEERING SCALES. REDUCED SIZED PLANS WILL NOT CONFORM TO STANDARD SCALES. IN MAKING MEASUREMENTS ON REDUCED PLANS, THE ABOVE SCALES MAY BE USED.

J.U.L.I.E.
JOINT UTILITY LOCATION INFORMATION FOR EXCAVATION
1-800-892-0123
OR 811



PROJECT ENGINEER BRIAN LEWIS
PROJECT MANAGER LYNN McCLELLAN

CONTRACT NO. 74853

STATE OF ILLINOIS
DEPARTMENT OF TRANSPORTATION

SUBMITTED March 30 2018
Jeffrey M. Southby
REGIONAL FOUR ENGINEER

May 11 2018
Paul E. Clark
ENGINEER OF DESIGN AND ENVIRONMENT

May 9 2018
Paul E. Clark
DIRECTOR OF HIGHWAYS PROJECT IMPLEMENTATION

PRINTED BY THE AUTHORITY
OF THE STATE OF ILLINOIS

GENERAL NOTES

THIS PROJECT IS LOCATED ON VARIOUS ROUTES IN CLARK, CRAWFORD AND JASPER COUNTIES ALL LOCATED WITHIN REGION 4-DISTRICT 7. THE WORK INCLUDED IN THIS SECTION CONSISTS OF VARIOUS TYPES OF GUARDRAIL REMOVAL, REPLACEMENT AND ALL OTHER WORK NECESSARY TO COMPLETE THIS SECTION.

THE LOCATIONS AS SHOWN ON THE LOCATION MAPS ARE FOR INFORMATION ONLY. CONTRACTOR AND RESIDENT ENGINEER SHOULD FIND SPECIFIC LOCATIONS USING THE LATITUDE AND LONGITUDE ON THE END SECTION LOCATION SPREAD SHEETS.

REMOVAL OF DAMAGED MATERIALS SHALL INCLUDE DISMANTLING, LOADING, HAULING AND DISPOSAL. THE WORK SITE SHALL BE LEFT IN A SAFE AND ORDERLY CONDITION.

NO MATERIAL SHALL BE LEFT ON OR NEAR THE ROADWAY DURING NON-WORKING HOURS.

ANY NECESSARY TRAFFIC CONTROL SHALL BE PROVIDED BY THE CONTRACTOR; APPROPRIATE STANDARDS ARE LISTED AT RIGHT.

REMOVED GUARDRAIL THAT IS NOT REPLACED ON THE SAME DAY MUST BE DELINEATED WITH LIGHTED BARRICADES. NO LOCATIONS SHALL BE LEFT WITHOUT EITHER LIGHTED BARRICADES OR RESTORED GUARDRAIL AT ANY TIME.

GUARDRAIL REFLECTORS SHALL NOT BE ATTACHED TO TERMINAL SECTIONS.

ILLINOIS STATE LAW REQUIRES A 48-HOUR NOTICE TO BE GIVEN TO UTILITIES BEFORE DIGGING. FIELD MARKING OF FACILITIES MAY BE OBTAINED BY CONTACTING J.U.L.I.E. (PH. 800-892-0123) OR FOR NON-MEMBER, THE UTILITY COMPANY DIRECTLY.

NO OVERNIGHT LANE CLOSURES WILL BE ALLOWED.

THE PAY ITEM "TERMINAL MARKER-DIRECT APPLIED" SHALL BE ATTACHED TO THE TRAFFIC BARRIER TERMINAL IN A WAY THAT MEETS OR EXCEEDS THE MANUFACTURER'S SPECIFICATIONS.

INDEX OF SHEETS

- 1 COVER SHEET
- 2 INDEX OF SHEETS AND GENERAL NOTES
- 3 SUMMARY OF QUANTITIES
- 4 MAP OF CLARK COUNTY LOCATIONS
- 5-13 CLARK COUNTY REPLACEMENTS
- 14 MAP OF CRAWFORD COUNTY LOCATIONS
- 15 CRAWFORD COUNTY REPLACEMENTS
- 16 MAP OF JASPER COUNTY LOCATIONS
- 17 JASPER COUNTY REPLACEMENTS

THE FOLLOWING STANDARDS ARE A PART OF THESE PLANS AND ARE INCLUDED AFTER SHEET NO. 17:

- 000001-06 STANDARD SYMBOLS, ABBREVIATIONS AND PATTERNS
- 542401-03 METAL FLARED END SECTION FOR PIPE CULVERTS
- 630001-12 STEEL PLATE BEAM GUARDRAIL
- 630301-08 SHOULDER WIDENING FOR TYPE 1 (SPECIAL) GUARDRAIL TERMINALS
- 631011-10 TRAFFIC BARRIER TERMINAL, TYPE 2
- 631031-15 TRAFFIC BARRIER TERMINAL, TYPE 6
- 631032-09 TRAFFIC BARRIER TERMINAL, TYPE 6A
- 631033-07 TRAFFIC BARRIER TERMINAL, TYPE 6B
- 701001-02 OFF-ROAD OPERATIONS, 2L, 2W, MORE THAN 15' AWAY
- 701006-05 OFF-ROAD OPERATIONS, 2L, 2W, 15' TO 24" FROM PAVEMENT EDGE
- 701011-04 OFF-ROAD MOVING OPERATION, 2L, 2W, DAY ONLY
- 701101-05 OFF-ROAD OPERATIONS, MULTILANE, 15' TO 24" FROM PAVEMENT EDGE
- 701106-02 OFF-ROAD OPERATIONS, MULTILANE, MORE THAN 15' AWAY
- 701201-04 LANE CLOSURE, 2L, 2W, DAY ONLY, FOR SPEEDS >= 45 MPH
- 701301-04 LANE CLOSURE, 2L, 2W, SHORT TIME OPERATIONS
- 701400-09 APPROACH TO LANE CLOSURE, FREEWAY/EXPRESSWAY
- 701406-11 LANE CLOSURE, FREEWAY/EXPRESSWAY, DAY OPERATIONS ONLY
- 701411-09 LANE CLOSURE, MULTILANE, AT ENTRANCE OR EXIT RAMP, FOR SPEED >= 45 MPH
- 701421-08 LANE CLOSURE, MULTILANE, DAY OPERATIONS ONLY, FOR SPEEDS >=45 MPH TO 55 MPH
- 701428-01 TRAFFIC CONTROL, SETUP AND REMOVAL, FREEWAY/EXPRESSWAY
- 701456-05 PARTIAL EXIT RAMP CLOSURE FREEWAY/EXPRESSWAY
- 701501-06 URBAN LANE CLOSURE, 2L, 2W UNDIVIDED
- 701502-08 URBAN LANE CLOSURE, 2L, 2W, WITH BIDIRECTIONAL LEFT TURN LANE
- 701601-09 URBAN LANE CLOSURE, MULTILANE, 1W OR 2W WITH NONTRAVERSABLE MEDIAN
- 701602-09 URBAN LANE CLOSURE, MULTILANE, 2W WITH BIDIRECTIONAL LEFT TURN LANE
- 701606-10 URBAN SINGLE LANE CLOSURE MULTILANE, 2W WITH MOUNTABLE MEDIAN
- 701611-01 URBAN HALF ROAD CLOSURE, MULTILANE, 2W WITH MOUNTABLE MEDIAN
- 701701-10 URBAN LANE CLOSURE, MULTILANE INTERSECTION
- 701901-07 TRAFFIC CONTROL DEVICES
- 725001-01 OBJECT AND TERMINAL MARKERS
- 782006 GUARDRAIL AND BARRIER WALL REFLECTOR MOUNTING DETAILS

FILE NAME =	USER NAME = steffenmk	DESIGNED -	REVISED -	STATE OF ILLINOIS DEPARTMENT OF TRANSPORTATION	INDEX OF SHEETS & GENERAL NOTES			F.A. RTE.	SECTION	COUNTY	TOTAL SHEETS	SHEET NO.	
pw:\IL\084EBIDINTEG.illinois.gov\PIWIDOT\Documents\DOT Offices\District 7\Projects\74853\Drawings\CAD\Sheets\D774853-sht-gennoted	3/30/2018	CHECKED -	REVISED -								17	2	
Default	PLOT SCALE = 60.0000' / in.	DATE -	REVISED -		SCALE:	SHEET	OF	SHEETS	STA.	TO	STA.	CONTRACT NO. 74853	
	PLOT DATE = 3/30/2018	DATE -	REVISED -		ILLINOIS FED. AID PROJECT								

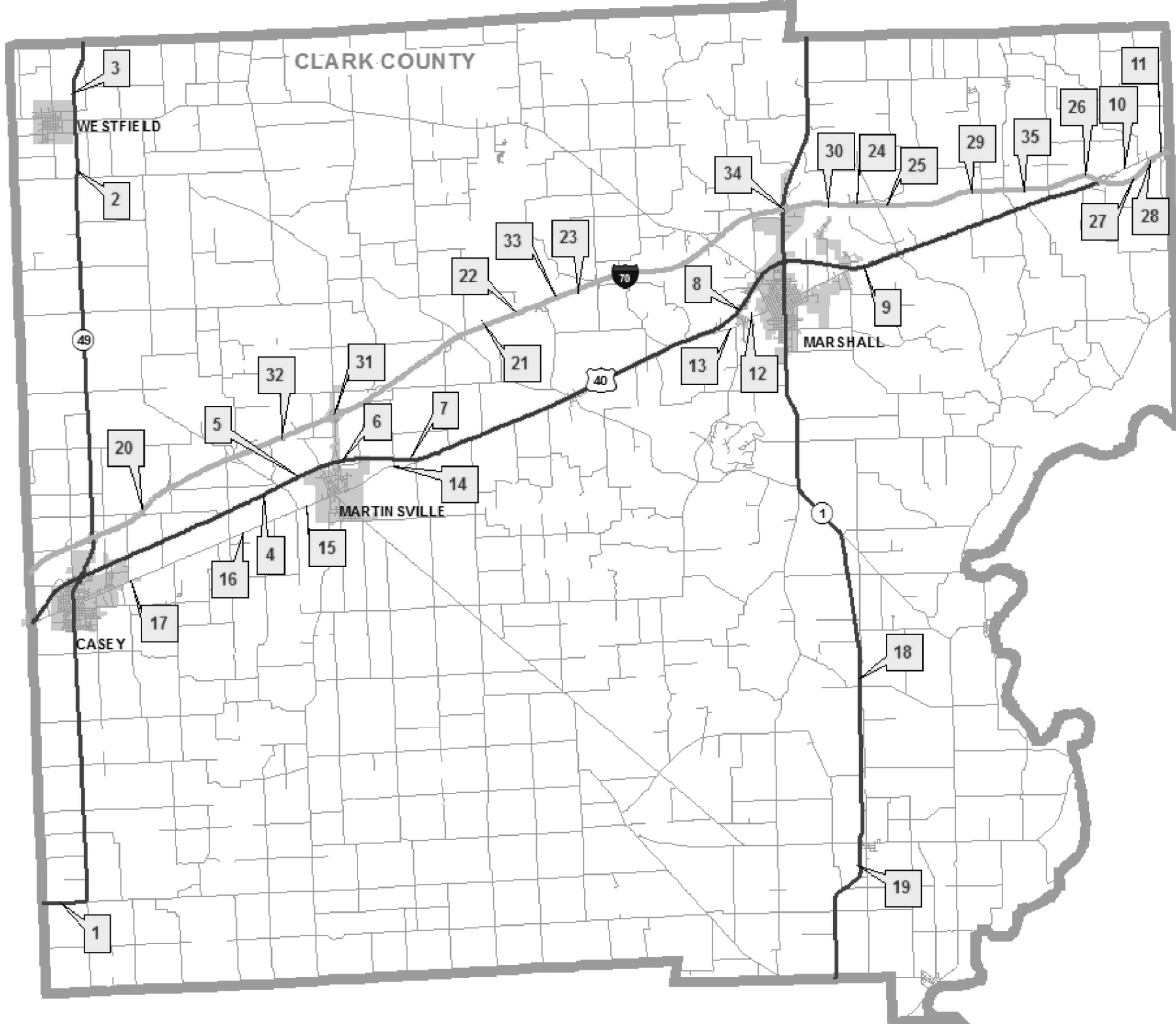
90% FED
10% STATE

90% FED
10% STATE

SUMMARY OF QUANTITIES			TOTAL QUANTITIES	CONSTRUCTION TYPE CODE		
CODE NO	ITEM	UNIT		0021 CLARK	0021 CRAWFORD	0021 JASPER
54262715	METAL FLARED END SECTIONS 15"	EACH	2	2		
54262724	METAL FLARED END SECTIONS 24"	EACH	10	10		
542D0220	PIPE CULVERTS, CLASS D, TYPE 1 15"	FOOT	60	60		
542D0229	PIPE CULVERTS, CLASS D, TYPE 1 24"	FOOT	300	300		
63000001	STEEL PLATE BEAM GUARDRAIL, TYPE A, 6 FOOT POSTS	FOOT	21778.5	19491	1800	487.5
63000003	STEEL PLATE BEAM GUARDRAIL, TYPE A, 9 FOOT POSTS	FOOT	4275	1850	625	1800
63000007	STEEL PLATE BEAM GUARDRAIL, TYPE B, 6 FOOT POSTS	FOOT	50	50		
63100045	TRAFFIC BARRIER TERMINAL, TYPE 2	EACH	22	22		
63100085	TRAFFIC BARRIER TERMINAL, TYPE 6	EACH	57	41	9	7
63100167	TRAFFIC BARRIER TERMINAL, TYPE 1 (SPECIAL) TANGENT	EACH	113	82	17	14
63100169	TRAFFIC BARRIER TERMINAL, TYPE 1 (SPECIAL) FLARED	EACH	9	9		

SUMMARY OF QUANTITIES			TOTAL QUANTITIES	CONSTRUCTION TYPE CODE		
CODE NO	ITEM	UNIT		0021 CLARK	0021 CRAWFORD	0021 JASPER
63200310	GUARDRAIL REMOVAL	FOOT	30637	24333	3292	3012
67100100	MOBILIZATION	L SUM	1	0.5	0.25	0.25
72501000	TERMINAL MARKER - DIRECT APPLIED	EACH	118	87	17	14
78200005	GUARDRAIL REFLECTORS, TYPE A	EACH	360	292	35	33
X2501000	SEEDING, CLASS 2 (SPECIAL)	ACRE	0.5	0.5		
X4811900	AGGREGATE SHOULDERS (SPECIAL)	TON	2059	1711	164	184
X6310088	TRAFFIC BARRIER TERMINAL TYPE 6A (SPECIAL)	EACH	7	7		
X6311217	TRAFFIC BARRIER TERMINAL, TYPE 6B (SPECIAL)	EACH	3	3		
X6330725	STEEL PLATE BEAM GUARDRAIL (SHORT RADIUS)	FOOT	12.5			12.5

CLARK COUNTY LOCATION MAP



TERMINAL LOCATIONS SHOWN ARE APPROXIMATE AND ARE FOR GENERAL INFORMATION FOR CONSTRUCTION.

MODEL: Default
 FILE NAME: P:\IL08\B&E\BID\ITEC\Illinois\gov\PIV\DOT\Documents\1\DOT Office\1\Dir\ct 7\Projects\74853\CADD\data\CAD\akces\074853-plc-schedule.dgn

USER NAME = steffenk	DESIGNED -	REVISED -
	DRAWN -	REVISED -
PLOT SCALE = 100,0000' / in.	CHECKED -	REVISED -
PLOT DATE = 3/30/2018	DATE -	REVISED -

STATE OF ILLINOIS
DEPARTMENT OF TRANSPORTATION

CLARK COUNTY LOCATION MAP

SCALE: SHEET 1 OF 1 SHEETS STA. TO STA.

F.A. RTE.	SECTION	COUNTY	TOTAL SHEETS	SHEET NO.
	*		17	4

CONTRACT NO. 74853

CLARK COUNTY

Map Location	GIS Guardrail ID	Route	Terminal Location	Structure No/Intersection	Latitude	Longitude	Guardrail Removal (Foot)	Traffic Barrier Terminal Type 1 (Special) Tangent (Each)	Traffic Barrier Terminal Type 1 (Special) Flared (Each)	Steel Plate Beam Guardrail, Type A 6 Foot Posts (Foot)	Steel Plate Beam Guardrail, Type A 9 Foot Posts (Foot)	Steel Plate Beam Guardrail, Type B 6 Foot Posts (Foot)	Traffic Barrier Terminal Type 2 (Each)	Traffic Barrier Terminal Type 6 (Each)	Traffic Barrier Terminal Type 6A (Special) (Each)	Traffic Barrier Terminal Type 6B (Special) (Each)	Aggregate Shoulders (Special) (Ton)	Pipe Culvert, Class D, Type 1 15"	Metal Flared End Sections 15"	Pipe Culvert, Class D, Type 1 24"	Metal Flared End Sections 24"	
1	0120001	IL 49	SW QUAD	012-0064	39.20310850	-88.00170826	89	1		12.5				1								
	0120002	IL 49	NW QUAD	012-0064	39.20322253	-88.00180072	115	1		50.0				1								
	0120003	IL 49	NE QUAD	012-0064	39.20323554	-88.00075805	140	1		62.5				1								
	0120004	IL 49	SE QUAD	012-0064	39.20312079	-88.00084160	115	1		50.0				1								
2	0120007	IL 49	SE QUAD	012-0061	39.43952027	-87.98674379	65	1		87.5				1			91				60	2
	0120008	IL 49	SW QUAD	012-0061	39.43952439	-87.98687356	65	1		25.0				1			91				60	2
	0120009	IL 49	NW QUAD	012-0061	39.43994631	-87.98684624	65	1		87.5				1			91				60	2
	0120010	IL 49	NE QUAD	012-0061	39.43994297	-87.98671735	65	1		25.0				1			91				60	2
3	0120011	IL 49	SE QUAD	012-0066	39.46385909	-87.98759180	-															
	0120012	IL 49	SW QUAD	012-0066	39.46364029	-87.98770657	-															
	0120013	IL 49	NE QUAD	012-0066	39.46495339	-87.98758794	71	1		25.0				1								
	0120014	IL 49	NW QUAD	012-0066	39.46501951	-87.98774408	96		1	25.0				1								
4	0120019	US 40	NW QUAD	012-2001	39.33377323	-87.91260676	195	1		162.5							78					
	120020	US 40	NE QUAD	012-2001	39.33425482	-87.91137796	200	1		162.5							80					

- 0120001 Loc 1: Stop before Field Entrance
- 0120003 Loc 1: Stop before Private Entrance
- 0120011 Loc 3: Install new lag screws
- 0120012 Loc 3: Install new lag screw
- 0120014 Loc 3: Stop before Field Entrance

MODEL: Default
FILE NAME: P:\IL\B&E\BID\NTEG\Illinois\gov\PI\DOT\Documents\DOT Office\Drawings\74853\A-C\Schedule.dgn

USER NAME = mcclellan	DESIGNED -	REVISED -
	DRAWN -	REVISED -
PLOT SCALE = 100.0000 ' / in.	CHECKED -	REVISED -
PLOT DATE = 5/2/2018	DATE -	REVISED -

**STATE OF ILLINOIS
DEPARTMENT OF TRANSPORTATION**

CLARK COUNTY END SECTION LOCATIONS			
SCALE:	SHEET 1	OF 9 SHEETS	STA. TO STA.

F.A. RTE.	SECTION	COUNTY	TOTAL SHEETS	SHEET NO.
	*		17	5
			CONTRACT NO. 74853	

CLARK COUNTY con't

Map Location	GIS Guardrail ID	Route	Terminal Location	Structure No/Intersection	Latitude	Longitude	Guardrail Removal (Foot)	Traffic Barrier Terminal Type 1 (Special) Tangent (Each)	Traffic Barrier Terminal Type 1 (Special) Flared (Each)	Steel Plate Beam Guardrail, Type A 6 Foot Posts (Foot)	Steel Plate Beam Guardrail, Type A 9 Foot Posts (Foot)	Steel Plate Beam Guardrail, Type B 6 Foot Posts (Foot)	Traffic Barrier Terminal Type 2 (Each)	Traffic Barrier Terminal Type 6 (Each)	Traffic Barrier Terminal Type 6A (Special) (Each)	Traffic Barrier Terminal Type 6B (Special) (Each)	Aggregate Shoulders (Special) (Ton)	Pipe Culvert, Class D, Type 1 15"	Metal Flared End Sections 15"	Pipe Culvert, Class D, Type 1 24"	Metal Flared End Sections 24"	
5	0120021	US 40	SW QUAD	012-0018	39.33844759	-87.89933792	290		1	225.0					1							
	0120022	US 40	NW QUAD	012-0018	39.33868944	-87.89907746	204		1	137.5					1							
	0120023	US 40	SE QUAD	012-0018	39.33942244	-87.89665191	302	1		300.0					1							
	0120024	US 40	NE QUAD	012-0018	39.33978679	-87.89602920	505	1		437.5					1							
6	0120025	US 40	SW QUAD	012-0067	39.34361329	-87.88092012	238	1		212.5				1			20					
	0120026	US 40	NW QUAD	012-0067	39.34378680	-87.88053263	185	1		112.5				1			15					
	0120027	US 40	SE QUAD	012-0067	39.34387170	-87.87900475	184	1		112.5				1			14					
	0120028	US 40	NE QUAD	012-0067	39.34403583	-87.87861325	282	1		212.5				1			22					
7	0120029	US 40	SW QUAD	012-0019, US 40 under RR	39.34374866	-87.85212617	125	1		187.5						1	4					
	0120031	US 40	SE QUAD	012-0019, US 40 under RR	39.34371159	-87.85141139	78	1		137.5						1	4					
8	0120046	US 40	NW QUAD	012-2015	39.38836212	-87.71367259	416	1		375.0							4					
	0120048	US 40	NE QUAD	012-2015	39.39011264	-87.71180565	416	1		387.5							4					
9	0120054	US 40	NW QUAD	E of Archer in Marshall	39.40211506	-87.66089364	184	1			150.0						4					
	0120056	US 40	NE QUAD	E of Archer in Marshall	39.40234888	-87.65963717	185	1			200.0						4					
10	0120076	US 40	SW QUAD	012-0026	39.43092725	-87.55121613	175	1		137.5							47					
	0120077	US 40	SE QUAD	012-0026	39.43160667	-87.54931760	419	1		387.5							111					
11	0120079	US 40	NE QUAD	012-0047	39.43626613	-87.53502619	125	1		100.0		25.0										
	0120080	US 40	NW QUAD	012-0047	39.43601491	-87.53556608	54	1		62.5		25.0										

0120056 Loc 9: Guardrail will extend 50' east

0120079 Loc 11: SPBGR Ty B to split at east end of pier

MODEL: Default
FILE: \\nas01\B&E\BIDD\ITEC\Illinois\gov\PIWDOT\Documents\1101 - Office\BID\etd 7\Proj\CS174853\CADD\DATA\CAD\Sheet\074853-PC-Schedule.dgn

USER NAME = mcclellan	DESIGNED -	REVISED -
	DRAWN -	REVISED -
PLOT SCALE = 100,0000 ' / in.	CHECKED -	REVISED -
PLOT DATE = 5/2/2018	DATE -	REVISED -

**STATE OF ILLINOIS
DEPARTMENT OF TRANSPORTATION**

CLARK COUNTY END SECTION LOCATIONS			
SCALE:	SHEET 2	OF 9 SHEETS	STA. TO STA.

F.A. RTE.	SECTION	COUNTY	TOTAL SHEETS	SHEET NO.
	*		17	6
			CONTRACT NO. 74853	

CLARK COUNTY con't

Map Location	GIS Guardrail ID	Route	Terminal Location	Structure No/Intersection	Latitude	Longitude	Guardrail Removal (Foot)	Traffic Barrier Terminal Type 1 (Special) Tangent (Each)	Traffic Barrier Terminal Type 1 (Special) Flared (Each)	Steel Plate Beam Guardrail, Type A 6 Foot Posts (Foot)	Steel Plate Beam Guardrail, Type A 9 Foot Posts (Foot)	Steel Plate Beam Guardrail, Type B 6 Foot Posts (Foot)	Traffic Barrier Terminal Type 2 (Each)	Traffic Barrier Terminal Type 6 (Each)	Traffic Barrier Terminal Type 6A (Special) (Each)	Traffic Barrier Terminal Type 6B (Special) (Each)	Aggregate Shoulders (Special) (Ton)	Pipe Culvert, Class D, Type 1 15"	Metal Flared End Sections 15"	Pipe Culvert, Class D, Type 1 24"	Metal Flared End Sections 24"
12	0120081	Old US 40/W Archer	NE QUAD	E of 012-8801	39.38726285	-87.70673182	87.5	1		100.0											
	0120082	Old US 40/W Archer	NW QUAD	E of 012-8801	39.38710193	-87.70732776	87.5	1		50.0											
	0120083	Old US 40/W Archer	NE QUAD	012-8801	39.38678137	-87.70812047	100		1	162.5											
	0120086	Old US 40/W Archer	NW QUAD	012-8801	39.38645027	-87.70870084	100	1		62.5											
13	0120087	Old US 40/W Archer	NE QUAD	W of Allright/Fox	39.38346194	-87.71619519	50		1		25.0						5				
	0120090	Old US 40/W Archer	NW QUAD	W of Allright/Fox	39.38338531	-87.71650136	38	1			37.5						6				
14	0120099	Old US 40/ Cumberland	SW QUAD	012-2018, Old 40 & RR	39.34149260	-87.85831205	78	1		37.0						1					

- 0120081 Loc 12: End terminal moved 50' east from existing end
- 0120083 Loc 12: End terminal moved 100' east from existing end
- 0120087 Loc 13: End terminal moved 12.5' east from existing end (Stop before Private Entrance)
- 0120090 Loc 13: End terminal moved 37.5' west from existing end
- 0120099 Loc 14: End terminal moved 25' west from existing end

MODEL: Default
FILE NAME: P:\IL08\B&E\BIDD\ITEC\Illinois\gov\PIV\DOT\Documents\10DOT_Offices\1017\74853_PIV_Schedule.dgn

USER NAME = steffenmk	DESIGNED -	REVISED -
	DRAWN -	REVISED -
PLOT SCALE = 100,0000 ' / in.	CHECKED -	REVISED -
PLOT DATE = 3/30/2018	DATE -	REVISED -

**STATE OF ILLINOIS
DEPARTMENT OF TRANSPORTATION**

**CLARK COUNTY
END SECTION LOCATIONS**

F.A. RTE.	SECTION	COUNTY	TOTAL SHEETS	SHEET NO.
	*		17	7
			CONTRACT NO. 74853	

SCALE: SHEET 3 OF 9 SHEETS STA. TO STA.

CLARK COUNTY con't

Map Location	GIS Guardrail ID	Route	Terminal Location	Structure No/Intersection	Latitude	Longitude	Guardrail Removal (Foot)	Traffic Barrier Terminal Type 1 (Special) Tangent (Each)	Traffic Barrier Terminal Type 1 (Special) Flared (Each)	Steel Plate Beam Guardrail, Type A 6 Foot Posts (Foot)	Steel Plate Beam Guardrail, Type A 9 Foot Posts (Foot)	Steel Plate Beam Guardrail, Type B 6 Foot Posts (Foot)	Traffic Barrier Terminal Type 2 (Each)	Traffic Barrier Terminal Type 6 (Each)	Traffic Barrier Terminal Type 6A (Special) (Each)	Traffic Barrier Terminal Type 6B (Special) (Each)	Aggregate Shoulders (Special) (Ton)	Pipe Culvert, Class D, Type 1 15"	Metal Flared End Sections 15"	Pipe Culvert, Class D, Type 1 24"	Metal Flared End Sections 24"	
15	0120101	Old US 40/ Cumberland	NE QUAD	012-0059	39.33024465	-87.89265521	254	1		162.5				1								
	0120102	Old US 40/ Cumberland	SE QUAD	012-0059	39.33007789	-87.89285867	178	1		100.0				1			156					
	0120103	Old US 40/ Cumberland	NW QUAD	012-0059	39.32978819	-87.89422296	177	1		100.0				1			144					
	0120104	Old US 40/ Cumberland	SW QUAD	012-0059	39.32960995	-87.89446649	265	1		187.5				1			168					
	0120105	Old US 40/ Cumberland	NE QUAD	012-0058	39.32956900	-87.89496564	266	1		187.5				1			127					
	0120106	Old US 40/ Cumberland	SE QUAD	012-0058	39.32939273	-87.89520991	178	1		100.0				1			51					
	0120107	Old US 40/ Cumberland	NW QUAD	012-0058	39.32903910	-87.89679221	178	1		100.0				1			186					
	0120108	Old US 40/ Cumberland	SW QUAD	012-0058	39.32886207	-87.89703651	266	1		187.5				1			43				60	2
16	0120109	Old US 40/ Cumberland	NE QUAD	012-0057	39.32138138	-87.92163562	100	1		62.5												
	0120110	Old US 40/ Cumberland	SE QUAD	012-0057	39.32129633	-87.92158797	100	1		62.5												
	0120111	Old US 40/ Cumberland	SW QUAD	012-0057	39.32108856	-87.92225514	105	1		125.0						3						
	0120112	Old US 40/ Cumberland	NW QUAD	012-0057	39.32121356	-87.92230886	100	1		62.5												

0120101 Loc 15: Stop before Private Entrance

0120105 Loc 15: Stop before Field Entrance

0120111 Loc 16: End terminal moved 50' west from existing end

MODEL: Default
 FILE: \\mllc01\B&E\ID\NTEC\Illinois\gov\PIV\DOT\Documents\1\DOT Office\1\Sheet 7\Project\74853\CADD\DATA\CAD\Sheet\DOT\74853-2-PC-Schedule.dgn

USER NAME = steffenmk	DESIGNED -	REVISED -
	DRAWN -	REVISED -
PLOT SCALE = 100,0000' / in.	CHECKED -	REVISED -
PLOT DATE = 3/30/2018	DATE -	REVISED -

**STATE OF ILLINOIS
DEPARTMENT OF TRANSPORTATION**

CLARK COUNTY END SECTION LOCATIONS			
SCALE:	SHEET 4	OF 9 SHEETS	STA. TO STA.

F.A. RTE.	SECTION	COUNTY	TOTAL SHEETS	SHEET NO.
	*		17	8
			CONTRACT NO. 74853	

CLARK COUNTY con't

Map Location	GIS Guardrail ID	Route	Terminal Location	Structure No/Intersection	Latitude	Longitude	Guardrail Removal (Foot)	Traffic Barrier Terminal Type 1 (Special) Tangent (Each)	Traffic Barrier Terminal Type 1 (Special) Flared (Each)	Steel Plate Beam Guardrail, Type A 6 Foot Posts (Foot)	Steel Plate Beam Guardrail, Type A 9 Foot Posts (Foot)	Steel Plate Beam Guardrail, Type B 6 Foot Posts (Foot)	Traffic Barrier Terminal Type 2 (Each)	Traffic Barrier Terminal Type 6 (Each)	Traffic Barrier Terminal Type 6A (Special) (Each)	Traffic Barrier Terminal Type 6B (Special) (Each)	Aggregate Shoulders (Special) (Ton)	Pipe Culvert, Class D, Type 1 15"	Metal Flared End Sections 15"	Pipe Culvert, Class D, Type 1 24"	Metal Flared End Sections 24"	
17	0120114	Old US 40/ Cumberland	SE QUAD	012-0056	39.30690901	-87.96816077	130	1		100.0							19	60	2			
	0120115	Old US 40/ Cumberland	SW QUAD	012-0056	39.30665113	-87.96899379	125	1		87.5							19					
	0120116	Old US 40/ Cumberland	NW QUAD	012-0056	39.30673288	-87.96904657	50	1														
18	0120135	IL 1	NW QUAD	012-0063	39.26991533	-87.66685656	127	1		162.5				1								
	0120136	IL 1	NE QUAD	012-0063	39.26982467	-87.66668535	115		1	125.0				1								
	0120137	IL 1	SW QUAD	012-0063	39.26908783	-87.66687847	90	1		100.0				1								
	0120138	IL 1	SE QUAD	012-0063	39.26865474	-87.66674476	227	1		237.5				1			3					
19	0120152	IL 1	NE QUAD	012-0062	39.20849263	-87.66866299	63		1						1		2					
	0120153	IL 1	SE QUAD	012-0062	39.20776768	-87.66865447	152		1	75.0					1		2					
	0120154	IL 1	SW QUAD	012-0062	39.20800801	-87.66882484	65		1						1		2					

0120114 Loc 17: Leave posts in place over box and reuse

0120115 Loc 17: Leave posts in place over box and reuse

0120116 Loc 17: Not replacing SPBGR Ty A

0120136 Loc 18: Avoid gutter

0120152 Loc 19: Stop before Field Entrance

0120153 Loc 19: Stop before Field Entrance

MODEL: Default
FILE NAME: P:\IL08\B&E\BIDD\ITEC\Illinois\gov\PIVDOT\Documents\BIDD\Office\BIDD\74853\CADD\BIDD\CAD\BIDD\74853-PC-Schedule.dgn

USER NAME = steffenmk	DESIGNED -	REVISED -
	DRAWN -	REVISED -
PLOT SCALE = 100,0000' / in.	CHECKED -	REVISED -
PLOT DATE = 3/30/2018	DATE -	REVISED -

**STATE OF ILLINOIS
DEPARTMENT OF TRANSPORTATION**

**CLARK COUNTY
END SECTION LOCATIONS**

SCALE: SHEET 5 OF 9 SHEETS STA. TO STA.

F.A. RTE.	SECTION	COUNTY	TOTAL SHEETS	SHEET NO.
	*		17	9
CONTRACT NO. 74853				

CLARK COUNTY con't

Map Location	GIS Guardrail ID	Route	Terminal Location	Structure No/Intersection	Latitude	Longitude	Guardrail Removal (Foot)	Traffic Barrier Terminal Type 1 (Special) Tangent (Each)	Traffic Barrier Terminal Type 1 (Special) Flared (Each)	Steel Plate Beam Guardrail, Type A 6 Foot Posts (Foot)	Steel Plate Beam Guardrail, Type A 9 Foot Posts (Foot)	Steel Plate Beam Guardrail, Type B 6 Foot Posts (Foot)	Traffic Barrier Terminal Type 2 (Each)	Traffic Barrier Terminal Type 6 (Each)	Traffic Barrier Terminal Type 6A (Special) (Each)	Traffic Barrier Terminal Type 6B (Special) (Each)	Aggregate Shoulders (Special) (Ton)	Pipe Culvert, Class D, Type 1 15"	Metal Flared End Sections 15"	Pipe Culvert, Class D, Type 1 24"	Metal Flared End Sections 24"	
20	0123000	I 70 EB	E END	E of str 012-2006	39.32915764	-87.96288072	90			87.5			1									
	0129461	I 70 EB	W END	E of str 012-2006	39.32882751	-87.96338695	100	1		62.5												
	0123020	I 70 WB	W END	E of 012-2006	39.32967221	-87.96312627	67			62.5			1									
	0129533	I 70 WB	E END	E of 012-2006	39.33004131	-87.96275890	100	1		62.5												
21	0123001	I 70 EB	E END	EB @ M.P. 139.2	39.38495378	-87.82347164	376			362.5			1									
	0129469	I 70 EB	W END	EB @ M.P. 139.2	39.38417958	-87.82603444	400	1		362.5												
	0123002	I 70 EB	E END	EB @ M.P. 139.7	39.38748032	-87.81449451	762			750.0			1									
	0129470	I 70 EB	W END	EB @ M.P. 139.6	39.38602668	-87.81972591	800	1		762.5												
	0123018	I 70 WB	W END	WB @ M.P. 139.7	39.38742598	-87.81607337	398			398.0			1									
	0129524	I 70 WB	E END	WB @ M.P. 139.8	39.38820496	-87.81349406	400	1		362.5												
	0123019	I 70 WB	W END	WB @ M.P. 139.5	39.38640424	-87.81975626	396			387.5			1									
	0129525	I 70 WB	E END	WB @ M.P. 139.6	39.38718252	-87.81715296	400	1		362.5												
22	0123003	I 70 EB	E END	EB @ M.P. 140.2	39.38940911	-87.80742849	350			337.5			1									
	0129471	I 70 EB	W END	EB @ M.P. 140	39.38880604	-87.80973042	350	1		312.5												
	0123004	I 70 EB	E END	EB @ M.P. 140.5	39.39087684	-87.80213352	495			487.5			1									
	0129472	I 70 EB	W END	EB @ M.P. 140.4	39.38999321	-87.80547234	500	1		432.5												
	0123017	I 70 WB	W END	WB @ M.P. 140.3	39.39058113	-87.80469956	330			325.0			1									
	0129523	I 70 WB	E END	WB @ M.P. 140.5	39.39125883	-87.80247851	350	1		312.5												

MODEL: Default
 FILE: Name: p:\u0008\BID\NTEC\Illinois\poc\RWIDOT\Documents\DOT_Offices\Illieret\7\Projects\74853\CaddData\CAD\akere\074853-rfc-schedule.dgn

USER NAME = steffenmk	DESIGNED -	REVISED -
	DRAWN -	REVISED -
PLOT SCALE = 100,0000' / in.	CHECKED -	REVISED -
PLOT DATE = 3/30/2018	DATE -	REVISED -

**STATE OF ILLINOIS
DEPARTMENT OF TRANSPORTATION**

CLARK COUNTY END SECTION LOCATIONS			
SCALE:	SHEET 6	OF 9 SHEETS	STA. TO STA.

F.A. RTE.	SECTION	COUNTY	TOTAL SHEETS	SHEET NO.
	*		17	10
			CONTRACT NO. 74853	

CLARK COUNTY con't

Map Location	GIS Guardrail ID	Route	Terminal Location	Structure No/Intersection	Latitude	Longitude	Guardrail Removal (Foot)	Traffic Barrier Terminal Type 1 (Special) Tangent (Each)	Traffic Barrier Terminal Type 1 (Special) Flared (Each)	Steel Plate Beam Guardrail, Type A 6 Foot Posts (Foot)	Steel Plate Beam Guardrail, Type A 9 Foot Posts (Foot)	Steel Plate Beam Guardrail, Type B 6 Foot Posts (Foot)	Traffic Barrier Terminal Type 2 (Each)	Traffic Barrier Terminal Type 6 (Each)	Traffic Barrier Terminal Type 6A (Special) (Each)	Traffic Barrier Terminal Type 6B (Special) (Each)	Aggregate Shoulders (Special) (Ton)	Pipe Culvert, Class D, Type 1 15"	Metal Flared End Sections 15"	Pipe Culvert, Class D, Type 1 24"	Metal Flared End Sections 24"
23	0123005	I 70 EB	E END	EB @ M.P. 141.8	39.39724635	-87.77915634	230			225.0			1								
	0129475	I 70 EB	W END	EB @ M.P. 141.8	39.39683343	-87.78076550	250	1		212.5											
	0123016	I 70 WB	W END	WB @ M.P. 141.8	39.39758970	-87.77941670	292			287.5			1								
	0129520	I 70 WB	E END	WB @ M.P. 141.9	39.39817815	-87.77749318	300	1		262.5											
24	0120170	I-70 WB Rest Area	W END	On Ramp Inside Rest	39.42231239	-87.66303367	369			362.5			1								
	0120169	I-70 WB Rest Area	E END	On Ramp Inside Rest	39.42230319	-87.66017708	450	1		412.5											
	0123006	I 70 EB	E END	EB @ M.P. 148.5	39.42163514	-87.66211757	664			662.5			1								
	0129484	I 70 EB	W END	EB @ M.P. 148.2	39.42187253	-87.66713035	750	1		712.5											
25	0123007	I 70 EB	E END	EB @ M.P. 149	39.42155690	-87.65076459	144			137.5			1								
	0129486	I 70 EB	W END	EB @ M.P. 149	39.42160182	-87.65191485	175	1		137.5											
	0123014	I 70 WB	W END	WB Rest Area OFF ramp	39.42206472	-87.65577077	153			150.0			1								
	0129511	I 70 WB	E END	WB Rest Area OFF ramp	39.42205722	-87.65472664	150	1		112.5											
	0129488	I 70 EB	NW END	012-0007	39.42177768	-87.64691509	180	1		203.0				1							
	0129509	I 70 WB	SE END	012-0006	39.42175831	-87.64493183	180	1		203.0				1							
26	0123008	I 70 EB	E END OH Sign	OH sign @ Exit 154 (US	39.42910534	-87.56667740	50			37.5			1								
27	0123009	I 70 EB	SE QUAD	012-0069	39.42841265	-87.54591627	375			325.0			1	1							
	0129496	I 70 EB	NW END	012-0069	39.42753998	-87.54843771	180	1		203.0				1							

MODEL: Default
 FILE: \\mspc\paul\B&E\BID\ITEC\Illinois\gov\p\DOT\Documents\13\DOT_Offices\DOT\Project\74853\CADD\DATA\CAD\sheet\074853-plc-schedule.dgn

USER NAME = steffemk	DESIGNED -	REVISED -
	DRAWN -	REVISED -
PLOT SCALE = 100,0000 ' / in.	CHECKED -	REVISED -
PLOT DATE = 3/30/2018	DATE -	REVISED -

**STATE OF ILLINOIS
DEPARTMENT OF TRANSPORTATION**

**CLARK COUNTY
END SECTION LOCATIONS**

SCALE: SHEET 7 OF 9 SHEETS STA. TO STA.

F.A. RTE.	SECTION	COUNTY	TOTAL SHEETS	SHEET NO.
	*		17	11
			CONTRACT NO. 74853	
		ILLINOIS FED. AID PROJECT		

CLARK COUNTY con't

Map Location	GIS Guardrail ID	Route	Terminal Location	Structure No/Intersection	Latitude	Longitude	Guardrail Removal (Foot)	Traffic Barrier Terminal Type 1 (Special) Tangent (Each)	Traffic Barrier Terminal Type 1 (Special) Flared (Each)	Steel Plate Beam Guardrail, Type A 6 Foot Posts (Foot)	Steel Plate Beam Guardrail, Type A 9 Foot Posts (Foot)	Steel Plate Beam Guardrail, Type B 6 Foot Posts (Foot)	Traffic Barrier Terminal Type 2 (Each)	Traffic Barrier Terminal Type 6 (Each)	Traffic Barrier Terminal Type 6A (Special) (Each)	Traffic Barrier Terminal Type 6B (Special) (Each)	Aggregate Shoulders (Special) (Ton)	Pipe Culvert, Class D, Type 1 15"	Metal Flared End Sections 15"	Pipe Culvert, Class D, Type 1 24"	Metal Flared End Sections 24"	
28	0123010	I 70 EB	E END	EB @ M.P. 155.2	39.43202177	-87.54109169	175			162.5			1									
	0129497	I 70 EB	W END	EB @ M.P. 155.2	39.43136989	-87.54197974	175	1		137.5												
	0123011	I 70 EB	E END	EB Weigh Sta OFF Ramp	39.43459076	-87.53728289	80			75.0			1									
	0129498	I 70 EB	W END	EB Weigh Sta OFF Ramp	39.43436438	-87.53784898	100	1		62.5												
29	0123012	I 70 WB	W END	Weigh Sta OFF Ramp	39.42578172	-87.61064847	152			150.0			1									
	0129506	I 70 WB	E END	Weigh Sta OFF Ramp	39.42576223	-87.60960919	150	1		112.5												
	0123013	I 70 WB	W END	M.P. 150.9, in Front of	39.42552184	-87.61720361	66			62.5			1									
	0129507	I 70 WB	E END	M.P. 150.9, in Front of	39.42561864	-87.61665083	100	1		62.5												
30	0123015	I 70 WB	NW QUAD	012-0004	39.42303163	-87.67528007	316			275.0			1	1								
	0129483	I 70 EB	NW END	012-0005	39.42276347	-87.67451004	180	1		203.0				1								
	0129513	I 70 WB	SE END	012-0004	39.42256589	-87.67242016	180	1		203.0				1								
31	0123021	Cleone Rd/ CH 9	SE QUAD	012-0029	39.35794064	-87.88212688	175	1		87.5				1								
	0123022	Cleone Rd/ CH 9	SW QUAD	012-0029	39.35810677	-87.88238345	84															
	0123023	Cleone Rd/ CH 9	NE QUAD	012-0029	39.35926497	-87.88216751	84															
32	0129465	I 70 EB	NW END	012-0050	39.35215839	-87.90414784	180	1		203.0				1								

0123022 Loc 31: Remove guardrail-Do not replace

0123023 Loc 31: Remove guardrail-Do not replace

MODEL: Default
FILE: \\mllc01\B&E\BID\NTEC\Illinois\gov\PIV\DOT\Documents\1801\Office\BID\ref\7\Projects\74853\CADD\DATA\CAD\Sheet\074853-PC-Schedule.dgn

USER NAME = steffenmk	DESIGNED -	REVISED -
	DRAWN -	REVISED -
PLOT SCALE = 100.0000' / in.	CHECKED -	REVISED -
PLOT DATE = 3/30/2018	DATE -	REVISED -

**STATE OF ILLINOIS
DEPARTMENT OF TRANSPORTATION**

CLARK COUNTY END SECTION LOCATIONS			
SCALE:	SHEET 8	OF 9 SHEETS	TO STA.

F.A. RTE.	SECTION	COUNTY	TOTAL SHEETS	SHEET NO.
	*		17	12
			CONTRACT NO. 74853	

CLARK COUNTY con't

Map Location	GIS Guardrail ID	Route	Terminal Location	Structure No/Intersection	Latitude	Longitude	Guardrail Removal (Foot)	Traffic Barrier Terminal Type 1 (Special) Tangent (Each)	Traffic Barrier Terminal Type 1 (Special) Flared (Each)	Steel Plate Beam Guardrail, Type A 6 Foot Posts (Foot)	Steel Plate Beam Guardrail, Type A 9 Foot Posts (Foot)	Steel Plate Beam Guardrail, Type B 6 Foot Posts (Foot)	Traffic Barrier Terminal Type 2 (Each)	Traffic Barrier Terminal Type 6 (Each)	Traffic Barrier Terminal Type 6A (Special) (Each)	Traffic Barrier Terminal Type 6B (Special) (Each)	Aggregate Shoulders (Special) (Ton)	Pipe Culvert, Class D, Type 1 15"	Metal Flared End Sections 15"	Pipe Culvert, Class D, Type 1 24"	Metal Flared End Sections 24"	
33	0129474	I 70 EB	NW END	012-0052	39.39461916	-87.78937717	180	1		203.0				1								
	0129522	I 70 WB	SE END	012-0053	39.39514873	-87.78757301	180	1		203.0				1								
34	0129480	I 70 EB	NW END	012-0054	39.42139727	-87.69423226	180	1		203.0				1								
	0129516	I 70 WB	SE END	012-0055	39.42165018	-87.69238574	180	1		203.0				1								
35	0129491	I 70 EB	NW END	012-0009	39.42566081	-87.59321810	180	1		203.0				1								
	0129504	I 70 WB	SE END	012-0008	39.42568670	-87.59140982	180	1		203.0				1								
					Clark	TOTALS:	24333	82	9	19491.0	1850.0	50.0	22	41	7	3	1711	60	2	300	10	

MODEL: Default
 FILE NAME: P:\IL08\B&E\BIDD\ITEC\Illinois.gov\FWIDOT\Documents\DOT_Offices\Director_7\Projects\74853_CADD\data\CAD\pkcs\074853-rlc-schedule.dgn

USER NAME = mcclellan	DESIGNED -	REVISED -
	DRAWN -	REVISED -
PLOT SCALE = 100.0000' / in.	CHECKED -	REVISED -
PLOT DATE = 5/2/2018	DATE -	REVISED -

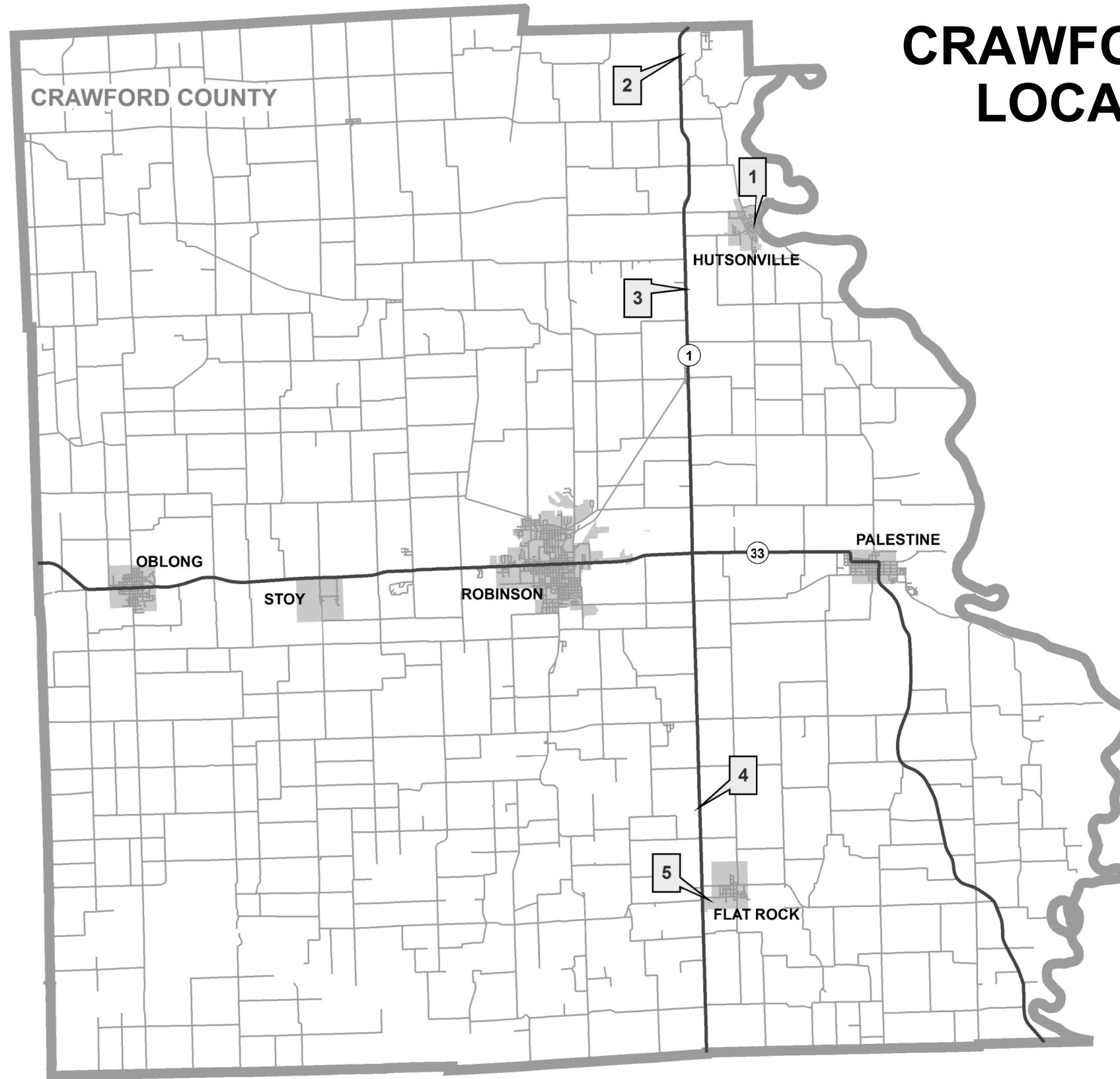
**STATE OF ILLINOIS
DEPARTMENT OF TRANSPORTATION**

**CLARK COUNTY
END SECTION LOCATIONS**

SCALE: SHEET 9 OF 9 SHEETS STA. TO STA.

F.A. RTE.	SECTION	COUNTY	TOTAL SHEETS	SHEET NO.
	*		17	13
			CONTRACT NO. 74853	

CRAWFORD COUNTY LOCATION MAP



**TERMINAL LOCATIONS SHOWN
ARE APPROXIMATE AND ARE
FOR GENERAL INFORMATION
FOR CONSTRUCTION.**

MODEL: Default
 FILE: \\nas0101\B&E\BID\NTEC\Illinois\gov\PIV\DOT\Documents\1\DOT_Offices\Director\7\Projects\74853\CADD\Drawn\CAD\Drawn\74853-plc-schedule.dgn

USER NAME = steffemk	DESIGNED -	REVISED -
	DRAWN -	REVISED -
PLOT SCALE = 100,0000 ' / in.	CHECKED -	REVISED -
PLOT DATE = 3/30/2018	DATE -	REVISED -

**STATE OF ILLINOIS
DEPARTMENT OF TRANSPORTATION**

CRAWFORD COUNTY LOCATION MAP

SCALE: SHEET 1 OF 1 SHEETS STA. TO STA.

F.A. RTE.	SECTION	COUNTY	TOTAL SHEETS	SHEET NO.
	*		17	14
			CONTRACT NO. 74853	

ILLINOIS FED. AID PROJECT CLARK, JASPER, CRAWFORD
 * D7 GUARDRAIL IMPROVEMENTS 2018-2

CRAWFORD COUNTY

Map Location	GIS Guardrail ID	Route	Terminal Location	Structure No / Intersection	Latitude	Longitude	Guardrail Removal (Foot)	Traffic Barrier Terminal Type 1 (Special) Tangent (Each)	Steel Plate Beam Guardrail, Type A 6 Foot Posts (Foot)	Steel Plate Beam Guardrail, Type A 9 Foot Posts (Foot)	Traffic Barrier Terminal Type 6 (Each)	Aggregate Shoulders (Special) (Ton)
1	0170051	Hutsonville Rd	SW Quad	017-0024	39.11012365	-87.65603629	65.0	1			1	
	0170052	Hutsonville Rd	NW Quad	017-0024	39.11026848	-87.65606464	65.0	1			1	
2	0170053	IL 1	NW Quad	017-0023	39.16400065	-87.68436484	254.0	1	175.0		1	
	0170054	IL 1	NE Quad	017-0023	39.16372656	-87.68423288	154.0	1	87.5		1	
	0170055	IL 1	SW Quad	017-0023	39.16231847	-87.68435394	153.0	1	150.0		1	
	0170056	IL 1	SE Quad	017-0023	39.16222067	-87.68422104	190.0	1	112.5		1	
3	0170057	IL 1	NW Quad	017-0025	39.09089541	-87.68455907	177.0	1	100.0		1	
	0170058	IL 1	NE Quad	017-0025	39.09078071	-87.68437475	127.0	1	50.0		1	
	0170060	IL 1	SE Quad	017-0025	39.08958714	-87.68437633	177.0	1	112.5		1	
4	0170073	IL 1	NW Quad	017-8621	38.92956759	-87.68470946	265.0	1	237.5			21.0
	0170074	IL 1	NE Quad	017-8621	38.92967613	-87.68453444	312.5	1	275.0			24.0
	0170075	IL 1	SW Quad	017-8621	38.92810034	-87.68472306	265.0	1	225.0			21.0
	0170076	IL 1	SE Quad	017-8621	38.92795222	-87.68451928	312.5	1	275.0			24.0
5	0170081	Flatrock Rd/2nd St	SW Quad	017-2005	38.90031375	-87.68274192	112.5	1		75.0		11.0
	0170082	Flatrock Rd/2nd St	NW Quad	017-2005	38.90041522	-87.68277415	112.5	1		75.0		11.0
	0170083	Flatrock Rd/2nd St	SE Quad	017-2005	38.90032616	-87.68140943	262.5	1		225.0		26.0
	0170084	Flatrock Rd/2nd St	NE Quad	017-2005	38.90041030	-87.68134699	287.5	1		250.0		26.0
Crawford TOTALS:							3292.0	17	1800.0	625.0	9	164

Loc 3: Erect proposed guardrail parallel to roadway. (Existing is flared)

Loc 4: Erect proposed guardrail 8' off EOP. Add aggregate to shoulders. (3' x 4")

Loc 5: Reuse the existing posts that are attached to structure.

MODEL: Default
 FILE: \\nas01\B&E\BID\ITC\Illinois\gov\p\W\DOT\Documents\1\DOT Office\1\1853\CaddData\CAD\pkcs0174853-plc-schedule.dgn

USER NAME = steffenmk	DESIGNED -	REVISED -
	DRAWN -	REVISED -
PLOT SCALE = 100,0000' / in.	CHECKED -	REVISED -
PLOT DATE = 3/30/2018	DATE -	REVISED -

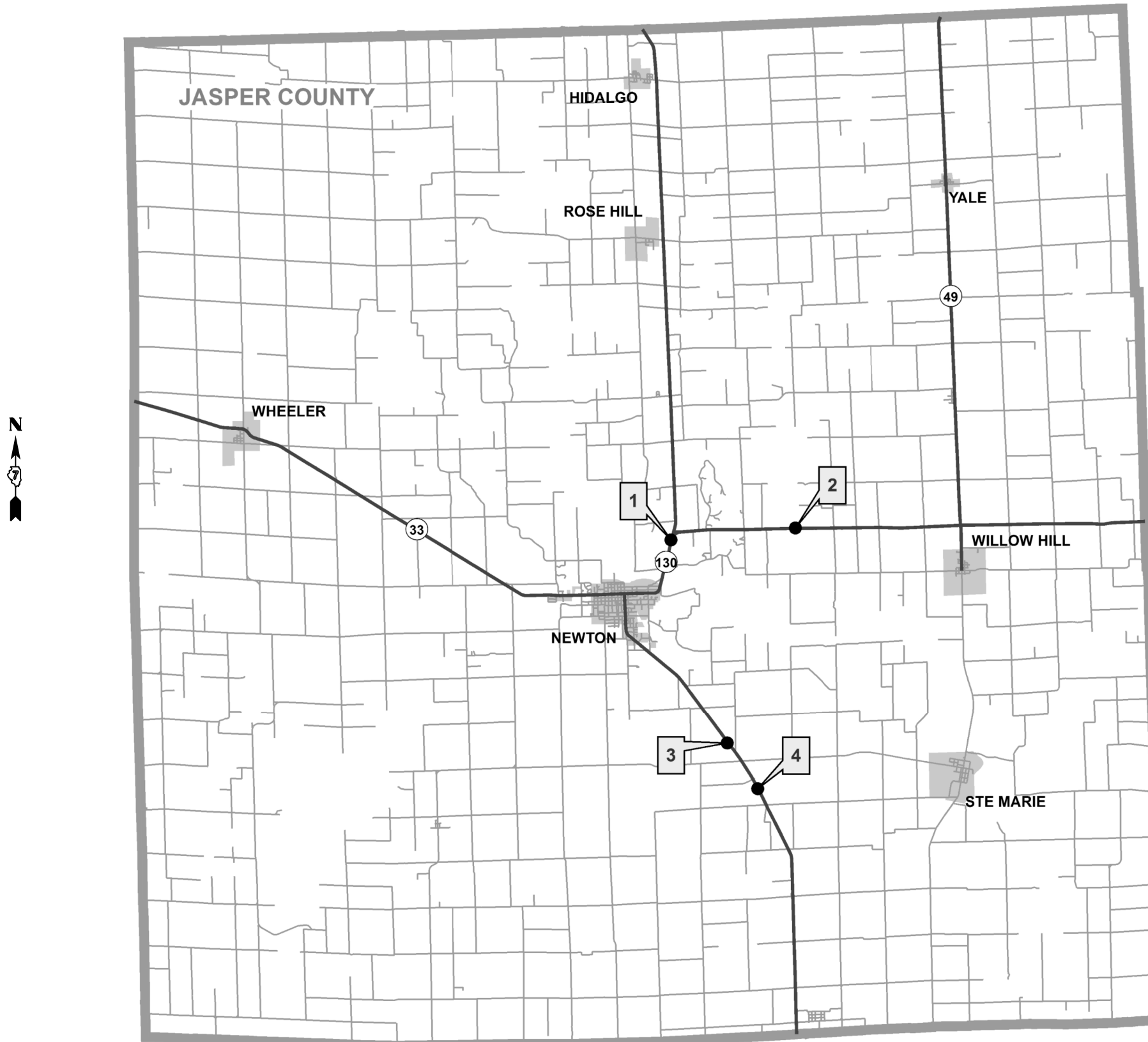
**STATE OF ILLINOIS
DEPARTMENT OF TRANSPORTATION**

**CRAWFORD COUNTY
END SECTION LOCATIONS**

SCALE: SHEET 1 OF 1 SHEETS STA. TO STA.

F.A. RTE.	SECTION	COUNTY	TOTAL SHEETS	SHEET NO.
	*		17	15
			CONTRACT NO. 74853	

JASPER COUNTY LOCATION MAP



TERMINAL LOCATIONS SHOWN ARE APPROXIMATE AND ARE FOR GENERAL INFORMATION FOR CONSTRUCTION.

MODEL: Default
 FILE: \\nas0101\B&E\BID\NTEC\Illinois\gov\PIV\DOT\Documents\1\DOT Office\Director\7\Projects\74853\CADD\Drawings\74853-PIV\Schedule.dgn

USER NAME = steffemk	DESIGNED -	REVISED -
	DRAWN -	REVISED -
PLOT SCALE = 100,0000' / in.	CHECKED -	REVISED -
PLOT DATE = 3/30/2018	DATE -	REVISED -

**STATE OF ILLINOIS
DEPARTMENT OF TRANSPORTATION**

JASPER COUNTY LOCATION MAP

SCALE: SHEET 1 OF 1 SHEETS STA. TO STA.

F.A. RTE.	SECTION	COUNTY	TOTAL SHEETS	SHEET NO.
	*		17	16
			CONTRACT NO. 74853	

