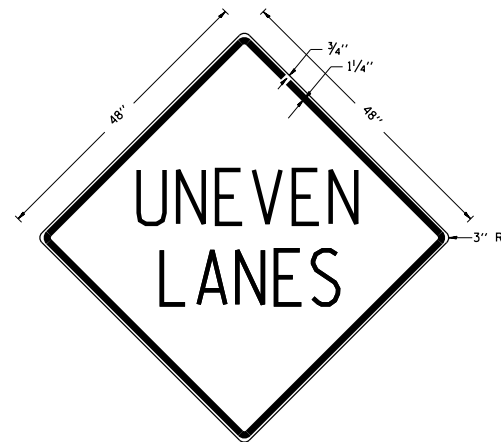


UNEVEN LANES SIGN

W8-11 (48" x 48")



COLORS:

LEGEND AND BORDER - BLACK NON-REFLECTORIZED
BACKGROUND - ORANGE REFLECTORIZED

NOTE: PRIOR TO ALLOWING TRAFFIC ON ANY PORTION OF THE ROADWAY THAT HAS BEEN COLDMILLED OR BEFORE RESURFACING OPERATIONS BEGIN, THE CONTRACTOR SHALL HAVE ERECTED "UNEVEN PAVEMENT" SIGNS THAT CONFORM TO THE ABOVE DETAILS. A MINIMUM OF ONE SIGN AT EACH END OF THE IMPROVEMENT WILL BE REQUIRED. THE CONTRACTOR SHALL MAINTAIN THE "UNEVEN PAVEMENT" SIGNS UNTIL THE RESURFACING OPERATIONS ARE COMPLETED.

IF AT ANY TIME THE SIGNS ARE IN PLACE BUT NOT APPLICABLE, THEY SHALL BE TURNED FROM THE VIEW OF MOTORISTS OR COVERED AS DIRECTED BY THE ENGINEER.

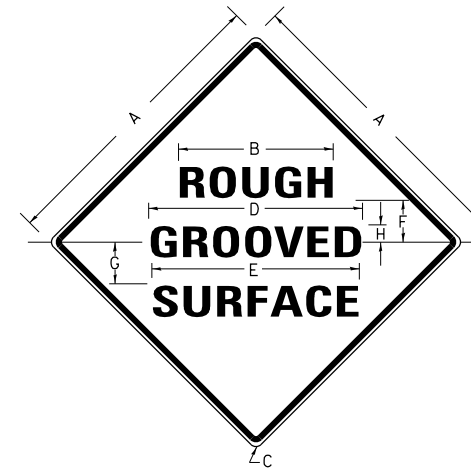
THE COST OF FURNISHING, ERECTING, MAINTAINING, AND REMOVING THE REQUIRED SIGNS SHALL BE INCLUDED IN THE CONTRACT.

REVISIONS

DRAWN	2-15-89
REVISED	4-06-93
RESIGNED	7-23-04
RESIZED	5-08-08
REVIEWED	5-17-13

STD. 9-41

ILLINOIS STANDARD



COLORS:

LEGEND AND BORDER- BLACK NON-REFLECTORIZED
BACKGROUND- ORANGE REFLECTORIZED

SIGN SIZE	DIMENSIONS							
	A	B	C	D	E	F	G	H
48X48	48.0	24.1	3.0	34.0	33.0	6.0	13.0	3.5

SIGN SIZE	SERIES LINES			MAR GIN	BOR DER	BLANK STD.
	1	2	3			
48X48	7C	7C	7C	0.8	1.2	B4-48D

ALL DIMENSIONS IN INCHES

NOTES:

PRIOR TO ALLOWING TRAFFIC ON ANY PORTION OF THE ROADWAY THAT HAS BEEN COLDMILLED, THE CONTRACTOR SHALL HAVE ERECTED "ROUGH GROOVED SURFACE" SIGNS THAT CONFORM TO THE ABOVE DETAILS. A MINIMUM OF ONE SIGN AT EACH END OF THE IMPROVEMENT WILL BE REQUIRED. THE CONTRACTOR SHALL MAINTAIN THE "ROUGH GROOVED SURFACE" SIGNS UNTIL THE COLDMILLED SURFACE IS COVERED WITH LEVELING BINDER OR SURFACE COURSE.

IF AT ANY TIME THE SIGNS ARE IN PLACE BUT NOT APPLICABLE, THEY SHALL BE TURNED FROM THE VIEW OF MOTORISTS OR COVERED AS DIRECTED BY THE ENGINEER.

THE COST OF FURNISHING, ERECTING, MAINTAINING, AND REMOVING THE REQUIRED SIGNS SHALL BE INCLUDED IN THE CONTRACT.

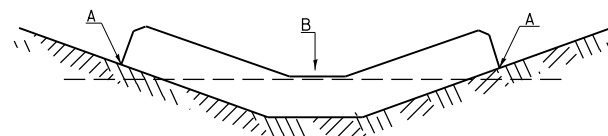
REVISIONS

REDRAWN	2-15-89
REVISED	4-6-93
REVISED	3-27-08
REVIEWED	5-17-13

STD. 9-39

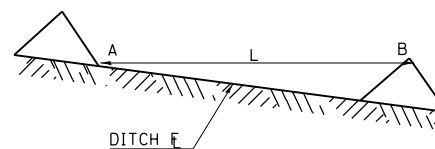
TEMPORARY DITCH CHECKS

PLACEMENT OF TEMPORARY DITCH CHECK IN DRAINAGE WAY



POINTS A SHOULD BE HIGHER THAN POINT B

SPACING BETWEEN TEMPORARY DITCH CHECKS



L = THE DISTANCE SUCH THAT POINTS A AND B ARE OF EQUAL ELEVATION

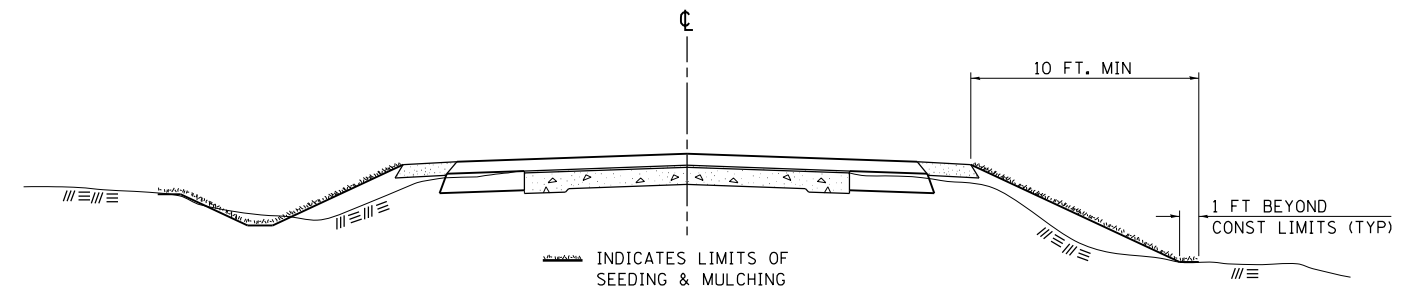
B = THE LOW POINT IN CENTER OF CHECK

REVISIONS

DRAWN	9-01-99
REVISED	10-3-01
RESIZED	5-8-08
REVISED	05-04-10
REVIEWED	5-17-13

STD. 9-108

SEEDING & MULCHING



GENERAL NOTES

IN GENERAL, ALL EARTH SURFACES DISTURBED DURING CONSTRUCTION OPERATIONS SHALL BE SEEDED AND MULCHED UPON COMPLETION OF ALL GRADING OPERATIONS.

ON DETOUR ROADS, SLOPES SHALL BE SEEDED IMMEDIATELY UPON COMPLETION OF ANY GIVEN STAGE GRADING. TEMPORARY SEEDED SHALL BE CLASS 7.

FERTILIZER NUTRIENTS SHALL BE APPLIED TO ALL SEEDED AREAS. LIMESTONE SHALL BE APPLIED TO ALL AREAS OF FINAL SEEDED.

THE RATES OF APPLICATION OF FERTILIZER, MULCH AND LIMESTONE SHALL BE AS SPECIFIED IN THE SPECIAL PROVISIONS FOR ROAD AND BRIDGE CONSTRUCTION.

SECTIONS 250 AND 251 OF THE STANDARD SPECIFICATIONS SHALL GOVERN THIS WORK EXCEPT AS SPECIFIED HEREIN OR AS NOTED IN THE SPECIAL PROVISIONS.

REVISIONS

REDRAWN	2-15-89
REVISED	8-15-94
REVISED	6-3-99
REVISED	3-27-08
REVIEWED	5-16-13

STD. 9-12

FILE NAME =	USER NAME = noasdp	DESIGNED -	REVISED -
p:\11\084EBIDINTEG.illinois.gov\PIWIDT\Documents\IDOT Offices\District 9\Projects\13.g		DRAWN	REVISED
Default	PLOT SCALE = 20.0000' / in.	CHECKED -	REVISED -
	PLOT DATE = 3/23/2018	DATE -	REVISED -

STATE OF ILLINOIS
DEPARTMENT OF TRANSPORTATION

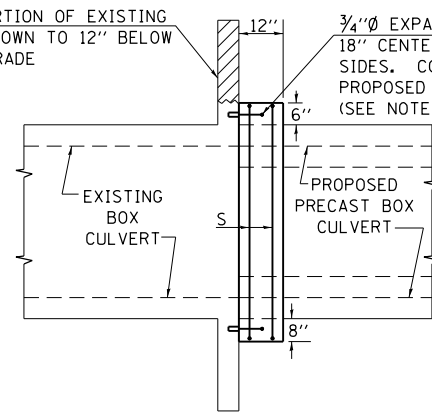
DETAILS:
UNEVEN LANE SIGN, ROUGH GROOVED SURFACE SIGN,
TEMPORARY DITCH CHECKS, SEEDING AND MULCHING

SCALE: SHEET OF SHEETS STA. TO STA.

F.A.P RTE.	SECTION	COUNTY	TOTAL SHEETS	SHEET NO.
331	(5-3)R-1,N-1,B-5,BR-1,B-6,BR-2	JACKSON	321	201
CONTRACT NO. 78295				
ILLINOIS FED. AID PROJECT				

CONCRETE COLLAR FOR PRECAST BOX CULVERT

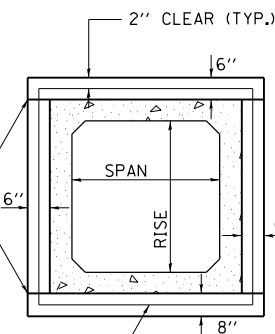
REMOVE PORTION OF EXISTING HEADWALL DOWN TO 12" BELOW FINISHED GRADE



SIDE VIEW

$\frac{3}{4}$ " \varnothing EXPANSION BOLTS AT 18" CENTERS TYPICAL ALL FOUR SIDES. COST INCLUDED IN THE PROPOSED PRECAST CONCRETE BOX CULVERT. (SEE NOTE BELOW)

OPTIONAL CONSTRUCTION JOINTS (TYP.)



END VIEW

2 - #5 S BARS (CONTINUOUS OR 1'-8" MIN LAP) COST INCLUDED IN THE PROPOSED PRECAST CONCRETE BOX CULVERT.

THE CONCRETE COLLAR SHALL BE CONSIDERED INCLUDED IN PRECAST CONCRETE BOX CULVERT, WHICH PRICE SHALL INCLUDE THE REMOVAL OF SUCH PORTIONS OF THE EXISTING HEADWALLS AS MAY BE REQUIRED. CLASS SI CONCRETE SHALL BE USED THROUGHOUT.

NOTE:

EXPANSION BOLTS, MEETING THE REQUIREMENTS OF ARTICLE 1006.09 OF THE STANDARD SPECIFICATIONS, SHALL EXTEND A MINIMUM OF 9 INCHES INTO THE NEW CONCRETE. EXPANSION BOLTS SHALL CONSIST OF APPROVED EXPANSION ANCHORS, PROVIDING A MINIMUM CERTIFIED PROOF LOAD OF 4080 POUNDS AND BE $\frac{3}{4}$ " \varnothing HOOKED BOLTS.

TABULATION

(FOR INFORMATION PURPOSES ONLY)

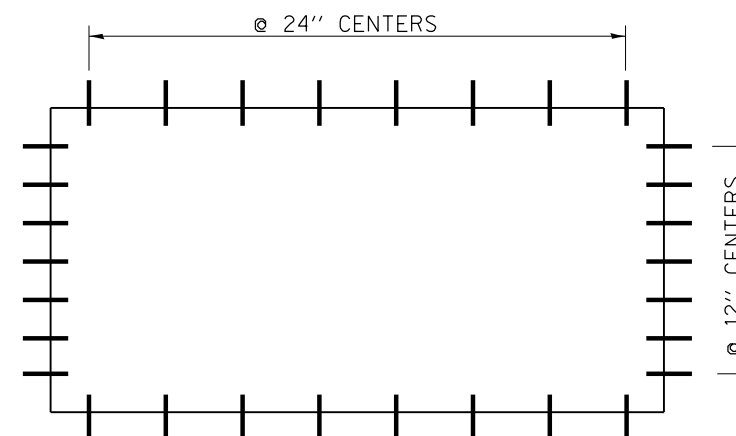
SPAN X RISE	CLASS SI CONC. CU. YD. (EST.)
3' X 2'	0.30
3' X 3'	0.34
4' X 2'	0.36
4' X 3'	0.39
4' X 4'	0.43
5' X 3'	0.45
5' X 4'	0.49
6' X 3'	0.51
6' X 4'	0.54

REVISIONS

DRAWN	8-15-89	REVISED	12-17-01
REVISED	2-15-90	REVISED	3-26-08
REVISED	8-10-90	REVISED	5-17-13
REVISED	8-19-94	REVISED	1-26-16

STD. 9-45

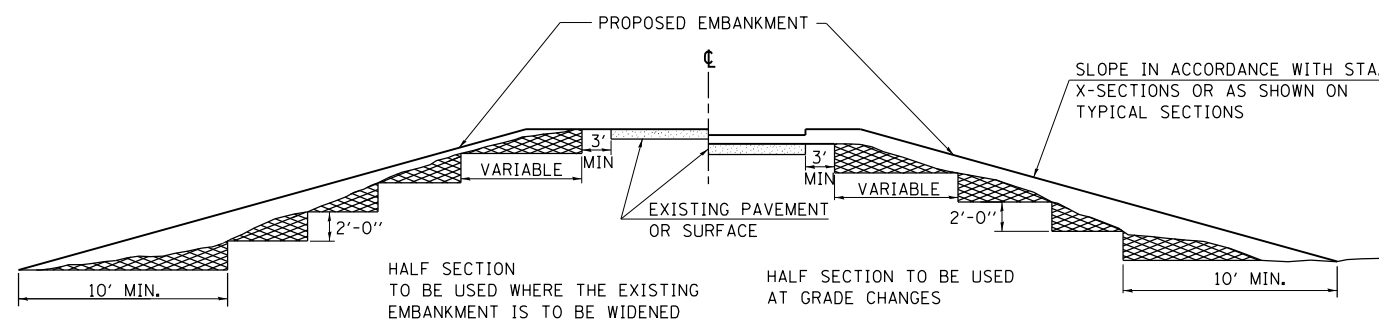
CLASS C PATCHES (SPECIAL)



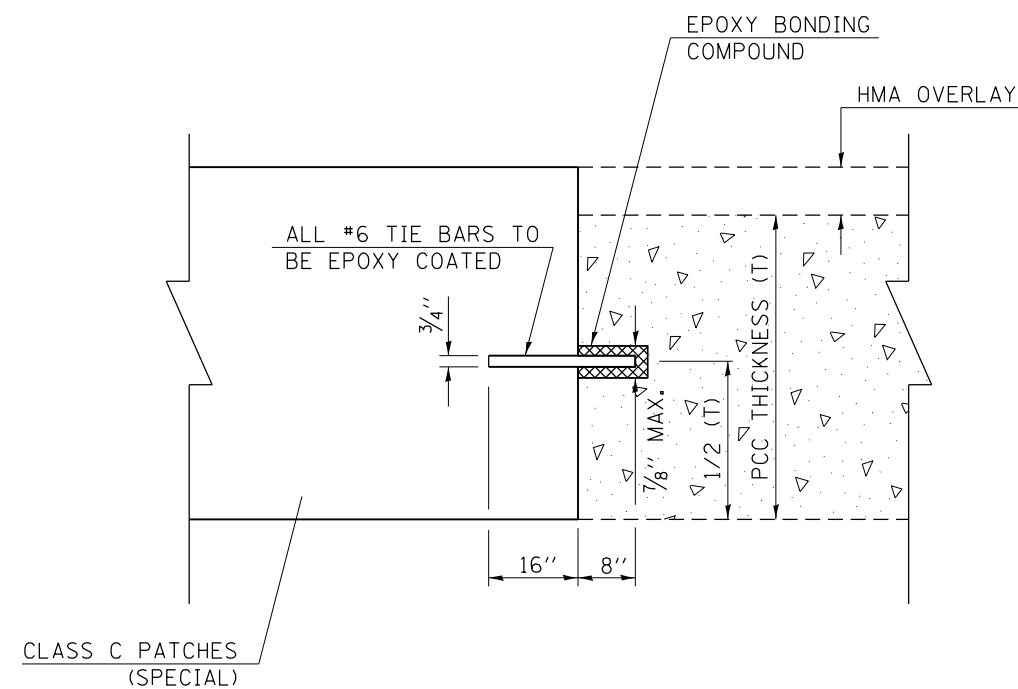
TIE BAR PLAN

(IF PAVED SHOULDER, TIE BARS NOT USED)

TYPICAL CROSS SECTION SHOWING STEP CONSTRUCTION ON EXISTING FILL



STEPS SHALL BE CUT IN THE EXISTING SLOPE IN ACCORDANCE WITH ART. 205.03. MATERIAL TO BE REMOVED AND REPLACED IN THE EMBANKMENT IN ACCORDANCE WITH ART. 205.04 OF THE STANDARD SPECIFICATION. COST TO BE INCLUDED IN THE VARIOUS ITEMS OF EXCAVATION AND NO ADDITIONAL COMPENSATION WILL BE ALLOWED BECAUSE OF THIS WORK.



CLASS C PATCHES
(SPECIAL)

FILE NAME =	USER NAME = poesl	DESIGNED -	REVISED -
pw\11084EBIDINTEG.illinois.gov\PI\DOT\Documents\DOT Offices\District 9\Projects\13...DRAWN=78295-New\CADData\CADsheets\REVISED=sh-18-details.dgn		CHECKED -	REVISED -
Default	PLOT DATE = 5/10/2018	DATE -	REVISED -

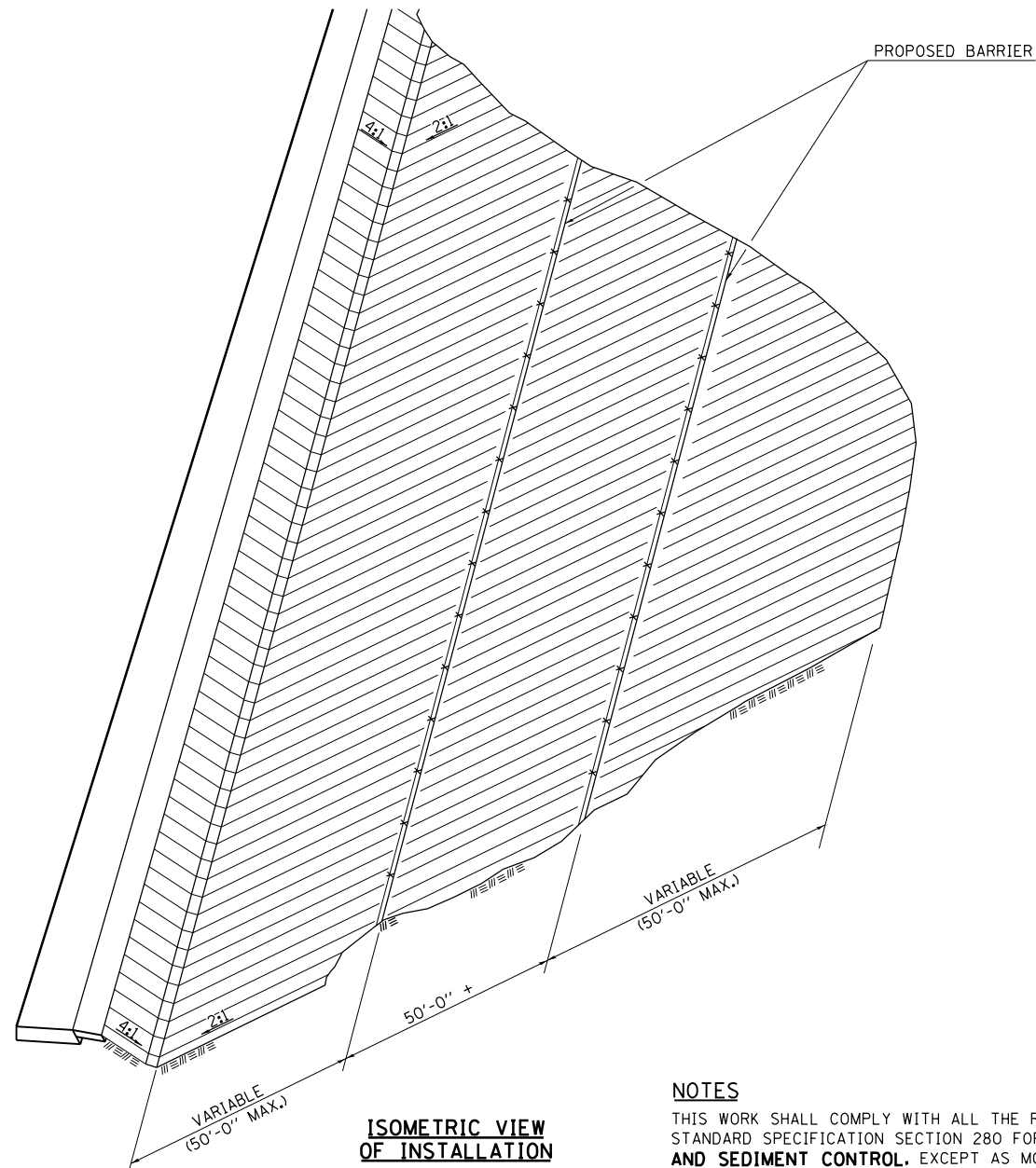
**STATE OF ILLINOIS
DEPARTMENT OF TRANSPORTATION**

**DETAILS:
CONCRETE COLLAR FOR PRECAST BOX CULVERTS,
CLASS C PATCHES (SPECIALS)**

SCALE: SHEET OF SHEETS STA. TO STA.

F.A.P. RTE.	SECTION	COUNTY	TOTAL SHEETS	SHEET NO.
331	(5-3)R-1,N-1,B-5,BR-1,B-6,BR-2	JACKSON	325	202
CONTRACT NO. 78295				
ILLINOIS FED. AID PROJECT				

PERIMETER EROSION BARRIER
(SILT FILTER FENCE)



NOTES

THIS WORK SHALL COMPLY WITH ALL THE REQUIREMENTS OF THE STANDARD SPECIFICATION SECTION 280 FOR **TEMPORARY EROSION AND SEDIMENT CONTROL**, EXCEPT AS MODIFIED IN THESE NOTES AND DETAILS.

THE BARRIER FABRIC SHALL MEET THE REQUIREMENTS OF ART. 208.02 AND 1080.02 FOR SILT FILTER FENCE AND ARTICLE 280.04(b) FOR PERIMETER EROSION BARRIER.

THE POSTS SHALL BE PLACED AS SHOWN ON HIGHWAY STANDARD 280001.

THIS WORK SHALL BE PAID FOR AT THE CONTRACT UNIT PRICE PER FOOT FOR **PERIMETER EROSION BARRIER**, AS MEASURED IN PLACE. THE UNIT PRICE SHALL INCLUDE THE COST OF ALL MATERIAL, EQUIPMENT AND LABOR TO CONSTRUCT THE FENCE AS DESCRIBED.

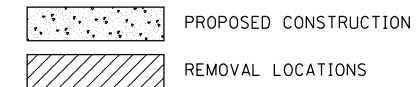
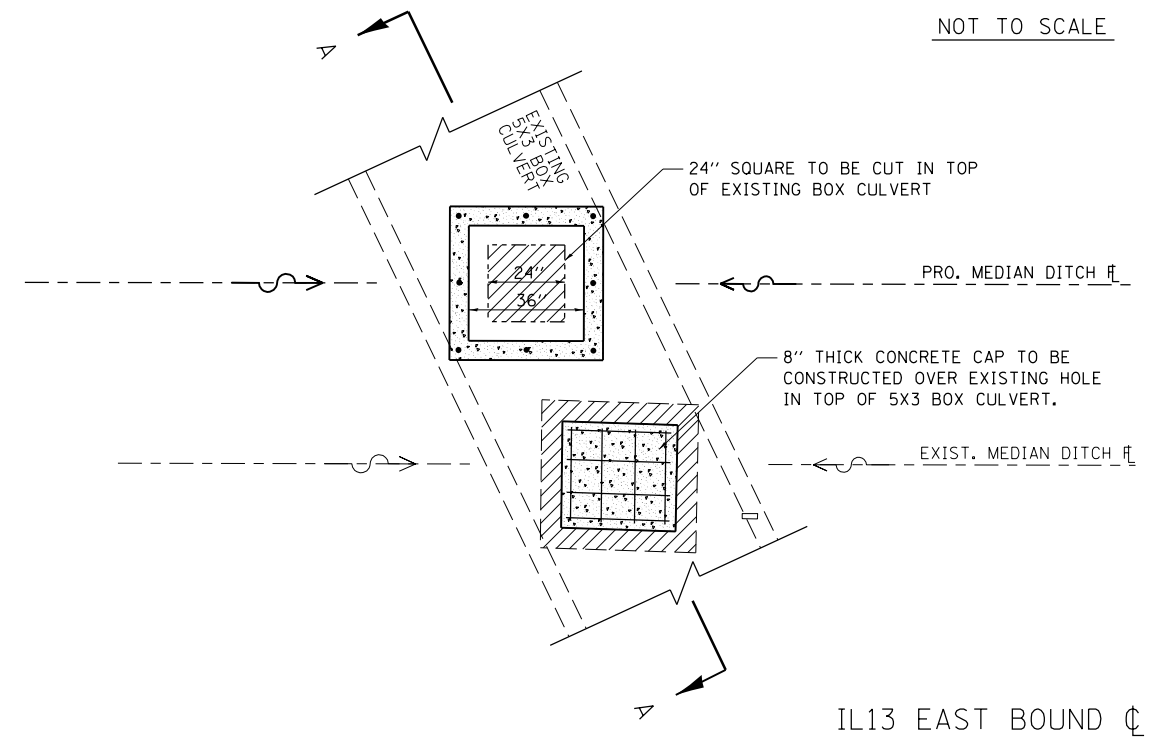
REVISIONS

REDRAWN	2-15-89
REVISED	8-18-94
REVISED	10-3-94
REVISED	12-17-01
RESIZED	5-7-08
REVISED	5-17-13

STD. 9-40

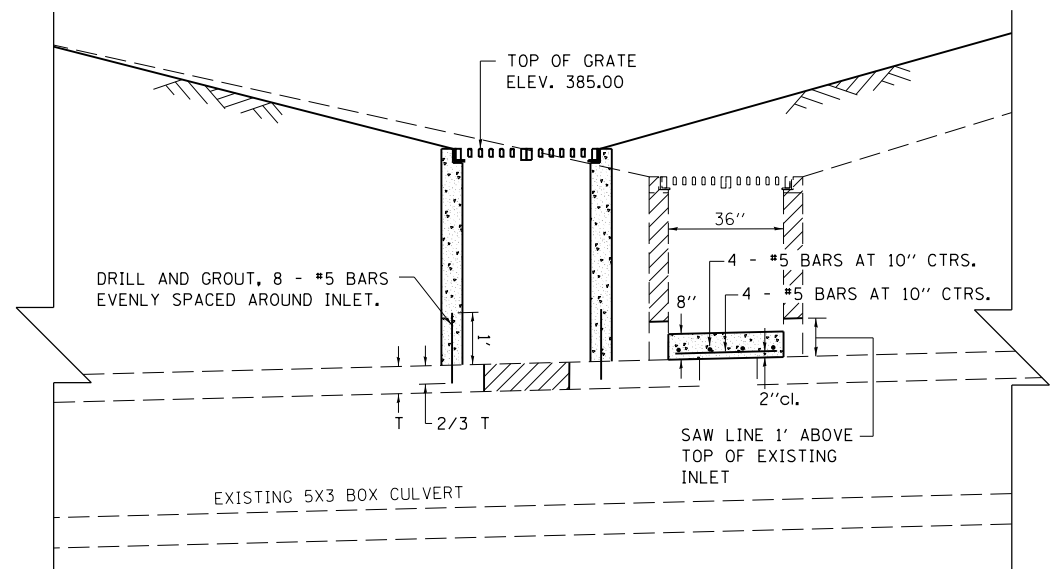
FLUSH INLET BOX FOR MEDIAN (542546) TO BE RECONSTRUCTED
STA. 104+62.43, 40.96 LT. (IL13EB)

NOT TO SCALE



CONSTRUCT ACCORDING TO STANDARD 542546-01 FLUSH INLET BOX FOR MEDIAN. EXCEPT THE CONNECTION OF THE INLET TO THE EXISTING 5X3 BOX CULVERT SHALL BE AS SHOWN.

ADDITIONAL MATERIALS INCLUDING CONCRETE AND REINFORCEMENT SHOWN SHALL BE INCLUDED IN THE PAY ITEM COST.



SEC A-A

FILE NAME =	USER NAME = noasdp	DESIGNED -	REVISED -
p:\11\084EBID\INTEG\illinois.gov\PI\DOT\Documents\DOT Offices\District 9\Projects\13.g	DRAWN =	CHECKED -	REVISED -
Default	PLOT DATE = 3/23/2018	DATE -	REVISED -

STATE OF ILLINOIS
DEPARTMENT OF TRANSPORTATION

DETAILS:
PERIMETER EROSION BARRIER,
FLUSH INLET BOX FOR MEDIAN(542546) TO BE RECONSTRUCTED

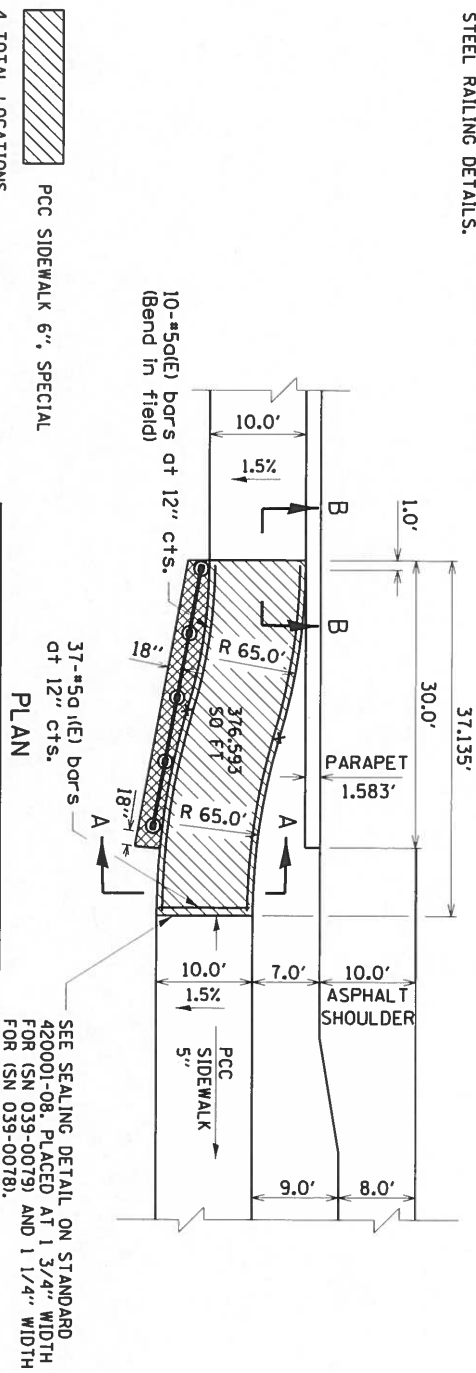
SCALE: SHEET OF SHEETS STA. TO STA.

F.A.P R.T.E.	SECTION	COUNTY	TOTAL SHEETS	SHEET NO.
331	(5-3)R-1,N-1,B-5,BR-1,B-6,BR-2	JACKSON	321	203
CONTRACT NO. 78295				
ILLINOIS FED. AID PROJECT				

PCC SIDEWALK 6 INCH, SPECIAL

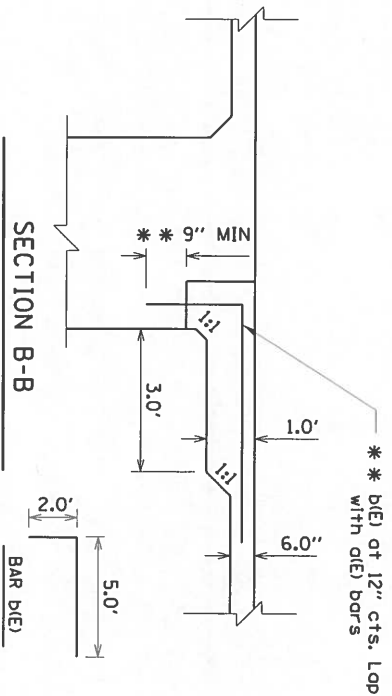
6" HMA SHOULDER SHALL EXTEND TO 18" BEHIND CENTER OF DECORATIVE STEEL RAILING AS SHOWN. COST OF 6" HMA SHOULDER SHALL BE INCLUDED IN THE COST OF DECORATIVE STEEL RAILING. SEE STRUCTURE PLANS FOR DECORATIVE STEEL RAILING DETAILS.

NOT TO SCALE



SEE SEALING DETAIL ON STANDARD 420001-08, PLACED AT 1 3/4" WIDTH FOR (SN 039-0078) AND 1 1/4" WIDTH FOR (SN 039-0078B).

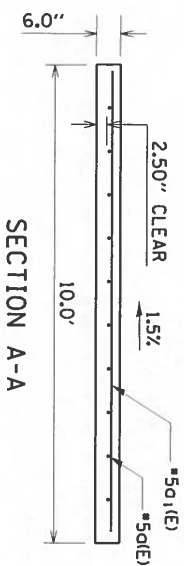
PERPENDICULAR SIDEWALK AT SN 039-0078 SHOWN ABOVE. FOR SKEWED SIDEWALK AT SN 039-0079, SKEW SIDEWALK JOINTS AND REBAR (d) AT EACH END TO MATCH PROPOSED BRIDGE SKEW.



* DRILL AND EPOXY GROUT 9" MIN. INTO NEW CONCRETE ACCORDING TO ARTICLE 584 OF THE STANDARD SPECIFICATIONS. COST INCLUDED IN PCC SIDEWALK 6", SPECIAL.

DESIGN STRESSES

$f_y = 60,000 \text{ PSI}$
 $f'_c = 3,500 \text{ PSI}$

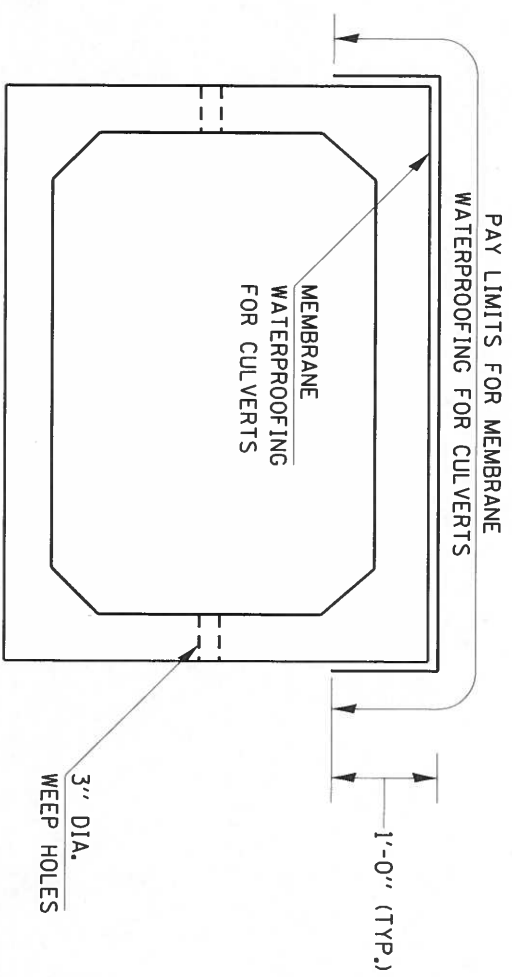


* BILL OF MATERIAL (TOTAL FOR 4 LOCATIONS)

BAR	NO.	SIZE	LENGTH	SHAPE
(d)	40	#5	37'-4"	—
(E)	148	#5	9'-8"	—
(E)	40	#5	7'-0"	—

* ALL REINFORCEMENT BARS SHALL BE EPOXY COATED.
* ALL REINFORCEMENT BARS AND EXPANSION JOINTS WILL BE INCLUDED IN THE COST OF PCC SIDEWALK 6", SPECIAL.

MEMBRANE WATERPROOFING SYSTEM FOR BURIED STRUCTURES (4'x3' & 5'x3' PRECAST BOX CULVERTS)



EXPANSION BOLTS REQUIRED FOR CULVERT FOR CULVERT EXTENSIONS

EXPANSION BOLTS SHALL CONSIST OF SELF DRILLING EXPANSION SHIELDS AND 3/4" ϕ HOOKED BOLTS. HOOKED BOLTS SHALL EXTEND A MINIMUM OF 9" INTO NEW CONCRETE.

MINIMUM CERTIFIED PROOF LOAD=7500 LBS.

BOLTS SHALL BE PAID FOR AT THE CONTRACT UNIT PRICE EACH FOR EXPANSION BOLTS, 3/4" INCH.

H OR S	EXTENSION < 15'	EXTENSION > 15'
2.0	2	2
2.5	2	2
3.0	2	2
4.0	3	3
5.0	4	3
6.0	5	4
7.0	5	4
8.0	6	5
9.0	6	5
10.0	7	6
11.0	8	6
12.0	8	7

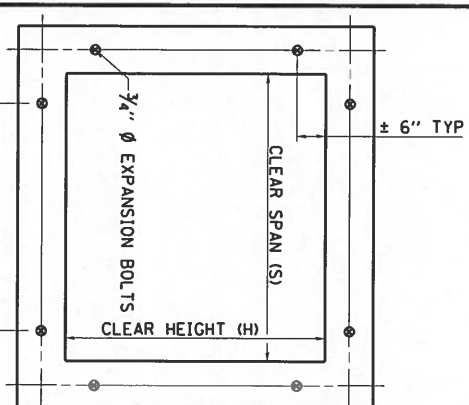
* NOTE: USE MINIMUM OF 1 EXPANSION BOLT AT EACH CORNER.

EXAMPLE: 6' X 4' BOX CULVERT TO BE EXTENDED 18' AT ONE END ONLY.

FROM TABLE FIND:
6' SIDE REQUIRES (4)-3/4" ϕ EXPANSION BOLTS AT 20" CENTERS
4' SIDE REQUIRES (3)-3/4" ϕ EXPANSION BOLTS AT 18" CENTERS
TOTAL NO. REQUIRED (4+3) = 7 ϕ EXPAN. BOLTS

CROSS SECTION THRU BARREL

FOR ANCHOR BOLT REQUIREMENTS, SEE ARTICLE 1006.09 OF THE STANDARD SPECIFICATIONS.

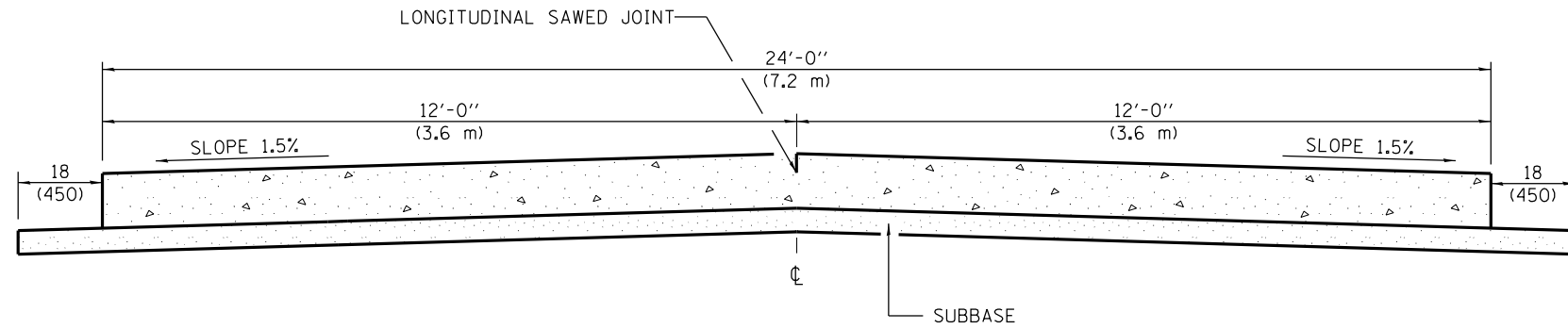


SEE TABLE FOR NO. OF EXPANSION BOLTS/SIDE

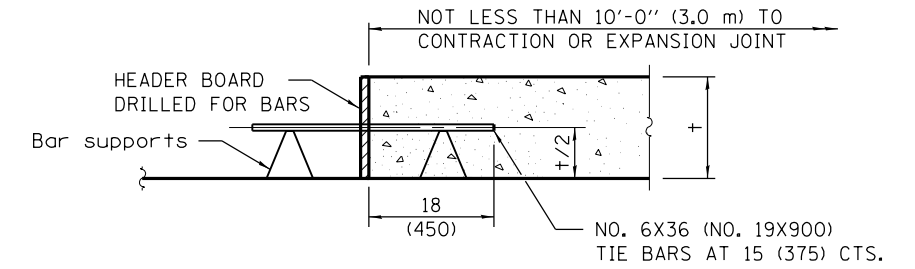
REVISIONS

DATE	BY	REVISION
2-15-89	REDAWNI	2-15-89
8-15-94	REDAWNI	8-15-94
12-14-01	REDAWNI	12-14-01
3-26-08	REDAWNI	3-26-08
5-16-13	REDAWNI	5-16-13

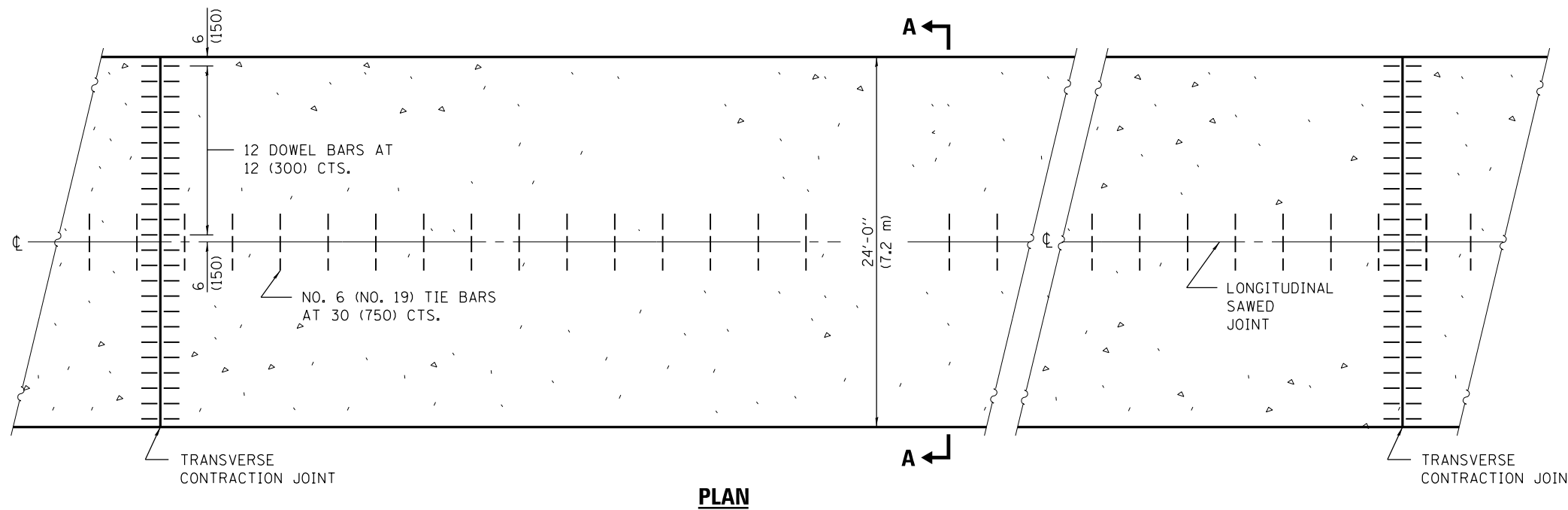
24' (7.2 m) PCC PAVEMENT FOR (STAGE 3) CROSSOVER PAVEMENT



SECTION A-A
(TYPICAL 2-LANE WITH SHOULDERS)



TRANSVERSE CONSTRUCTION JOINT



PLAN

GENERAL NOTES

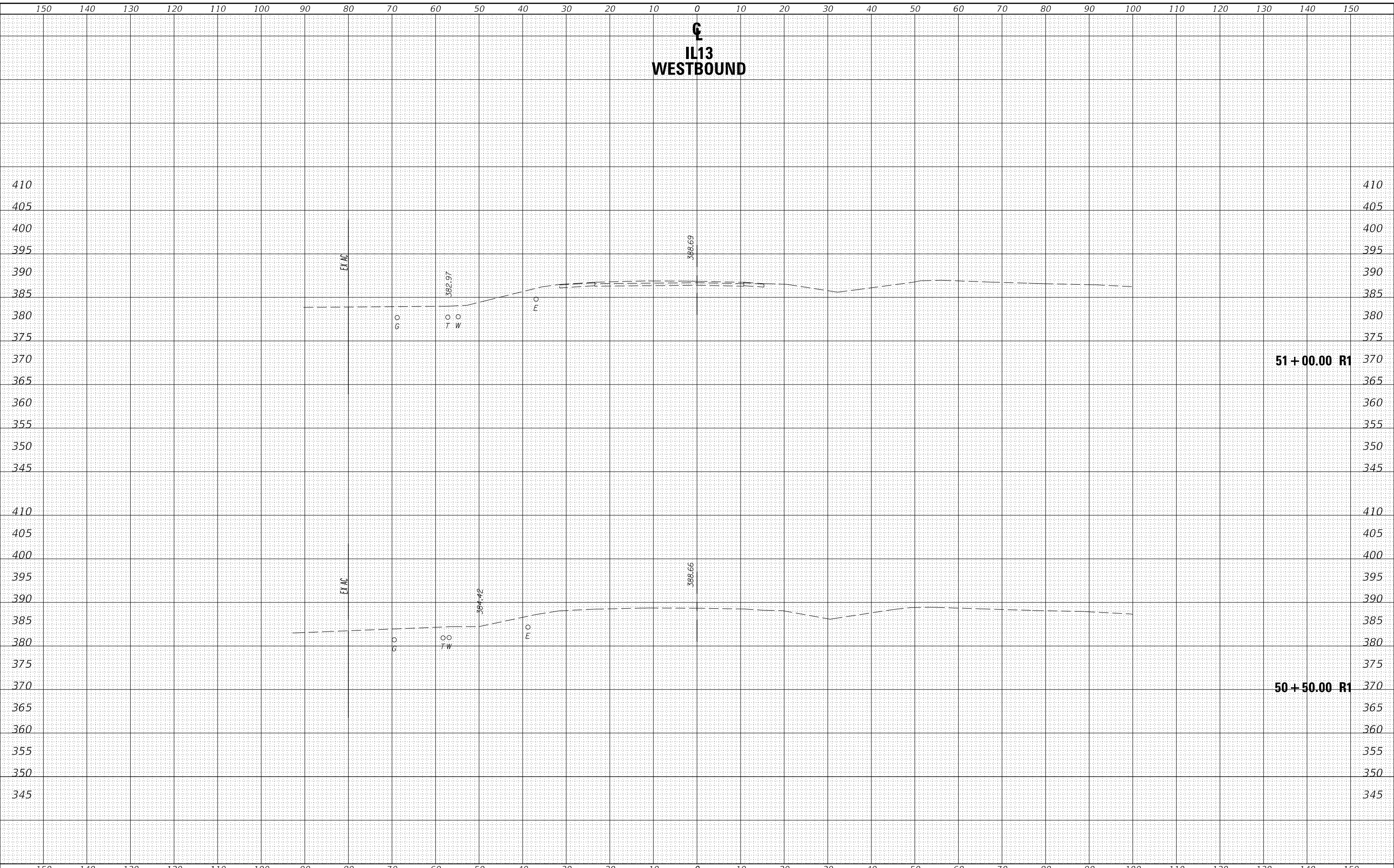
SEE STANDARD 420001 FOR DETAILS NOT SHOWN.
ALL DIMENSIONS ARE IN INCHES (MILLIMETERS) UNLESS OTHERWISE SHOWN.

FILE NAME =	USER NAME = noasdp	DESIGNED -	REVISED -	STATE OF ILLINOIS DEPARTMENT OF TRANSPORTATION	DETAILS: 24' (7.2 m) PCC PAVEMENT FOR (STAGE 3) CROSSOVER PAVEMENT	F.A.P. RTE.	SECTION	COUNTY	TOTAL SHEETS	SHEET NO.
pw:\IL\084EBIDINTEG.illinois.gov\PI\DOT\Documents\DOT Offices\District 9\Projects\13.g... DRAWN = nee\78295-New\CADData\CADsheets\REVISED-sh-detais.dgn	PLOT SCALE = 20.0000' / in.	CHECKED -	REVISED -			331	(5-3)R-1,N-1,B-5,BR-1,B-6,BR-2	JACKSON	325	204A
Default	PLOT DATE = 4/2/2018	DATE -	REVISED -			SCALE: SHEET OF SHEETS STA. TO STA.		CONTRACT NO. 78295		

DATE	
BY	
FINAL SURVEY NO.	
SURVEYED PLOTTED AREAS CHECKED	
NOTE BOOK NO.	
TEMPLATE AREAS CHECKED	

DATE	
BY	
ORIGINAL SURVEY NO.	
SURVEYED PLOTTED AREAS CHECKED	
NOTE BOOK NO.	
TEMPLATE AREAS CHECKED	

MODEL: IL13WB
 FILE NAME: D:\ILLINOIS\BIDDING\ILLINOIS\POWIDOT\Documents\DOT Offices\District 9\Projects\13\13\13-11\13-11-1\13-11-1-Section 1.dgn

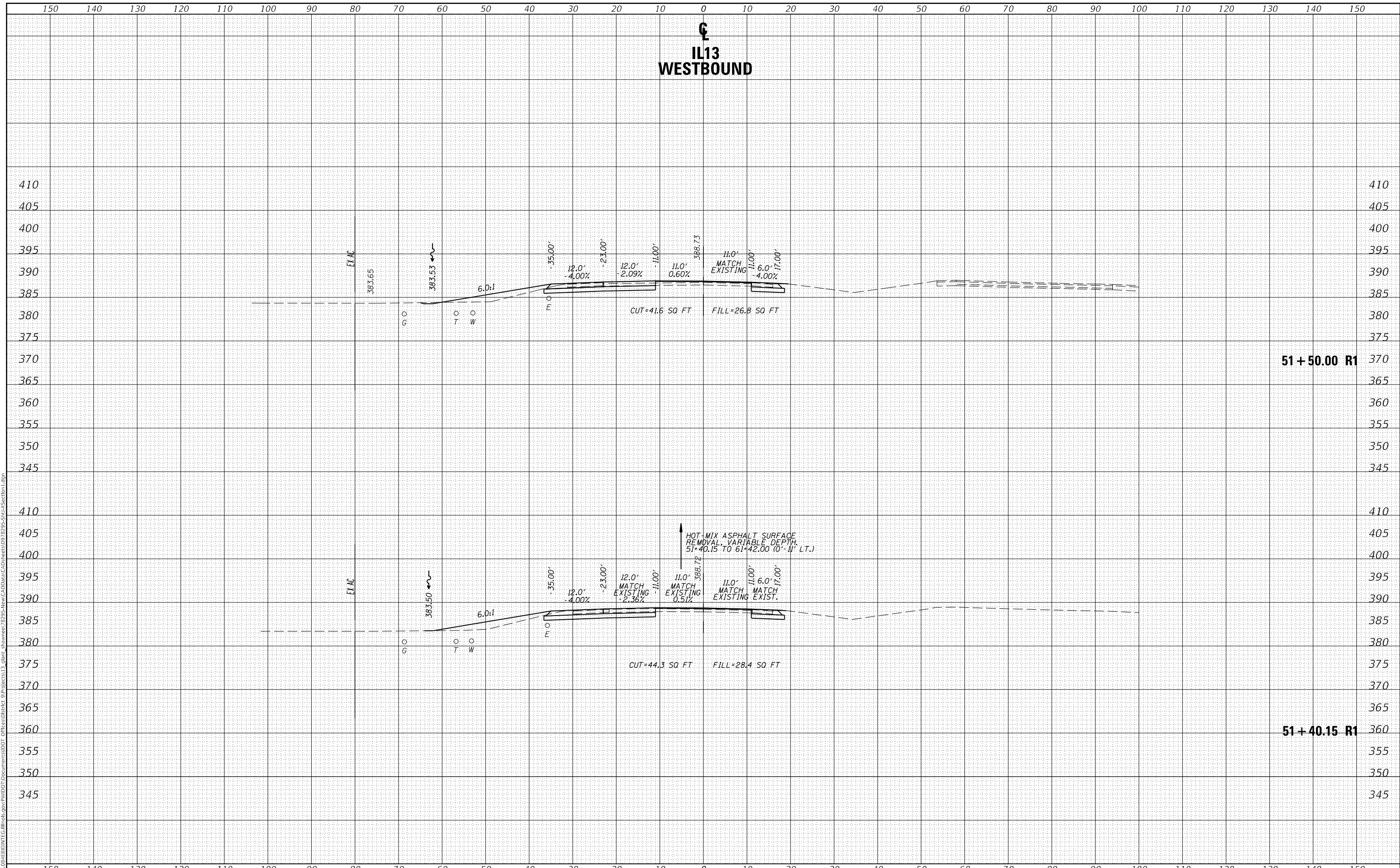


USER NAME = naasdp	DESIGNED -	REVISED -	STATE OF ILLINOIS		IL 13 WESTBOUND		F.A.P. RTE.	SECTION	COUNTY	TOTAL SHEETS	SHEET NO.
PLOT SCALE = 20.0000' / in.	DRAWN -	REVISED -	DEPARTMENT OF TRANSPORTATION		SCALE:		331	(5-3)R-1,N-1,B-5,BR-1,B-6,BR-2	JACKSON	321	205
PLOT DATE = 3/23/2018	CHECKED -	REVISED -			SHEET OF SHEETS		CONTRACT NO. 78295		ILLINOIS FED. AID PROJECT		
	DATE -	REVISED -			STA. TO STA.						

FINAL SURVEY NO.	SURVEYED	DATE
NOTE BOOK	PLOTTED	BY
AREAS CHECKED	TEMPLATE	
	AREAS CHECKED	

ORIGINAL SURVEY NO.	SURVEYED	DATE
NOTE BOOK	PLOTTED	BY
AREAS CHECKED	TEMPLATE	
	AREAS CHECKED	

MODEL: IL13WB
 FILE NAME: D:\ILLINOIS\BID\INTC\Illinois\pwp\WIDOT\Documents\DOT\Office\District 9\Projects\13_qlant_shawnee\7295-New CAD\Draws\CAD\Draws\978295-SHU-A-Section1.dgn



USER NAME = naasdp	DESIGNED -	REVISED -
	DRAWN -	REVISED -
PLOT SCALE = 20.0000' / in.	CHECKED -	REVISED -
PLOT DATE = 3/23/2018	DATE -	REVISED -

STATE OF ILLINOIS
 DEPARTMENT OF TRANSPORTATION

IL 13 WESTBOUND

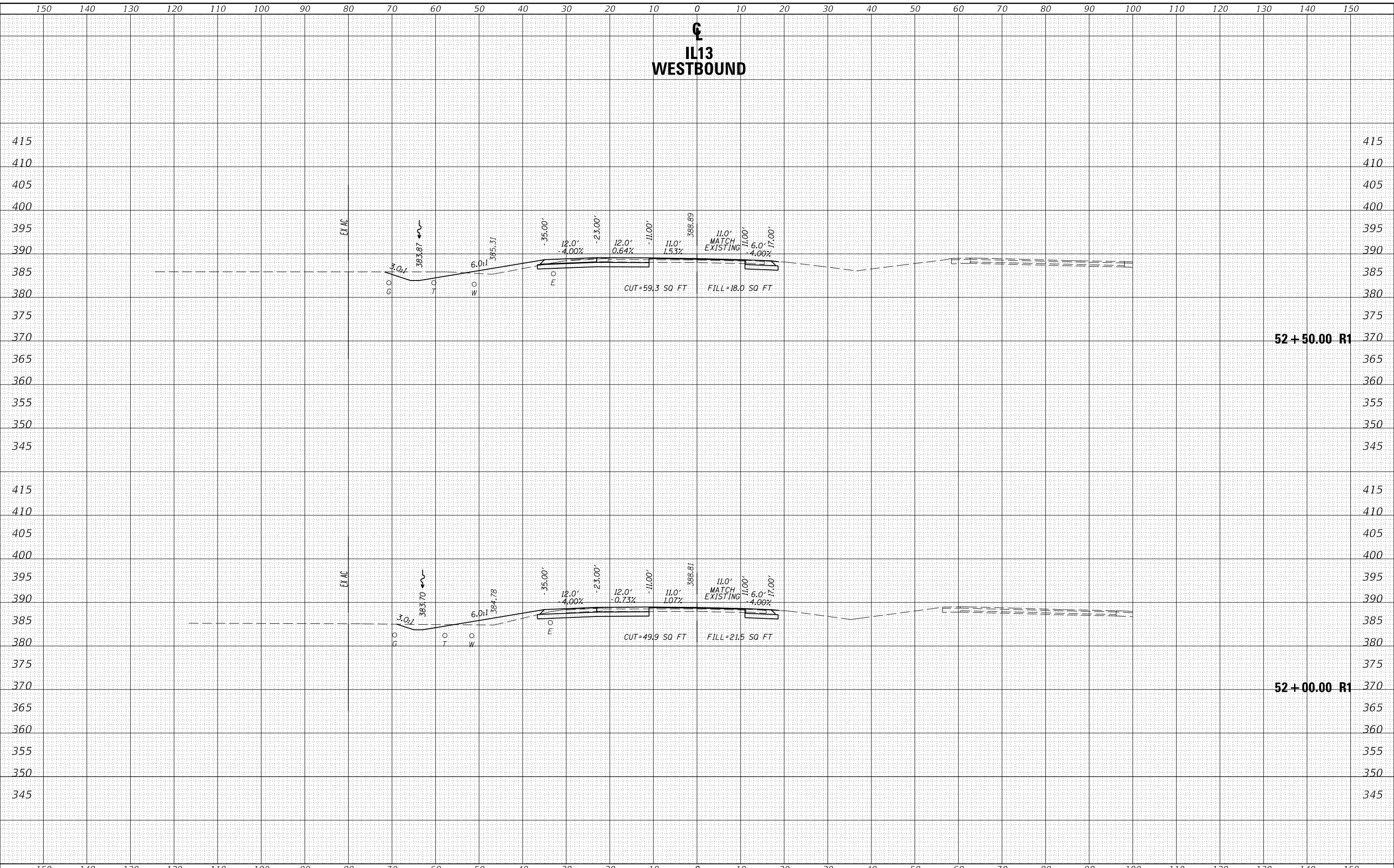
SCALE: SHEET OF SHEETS STA. TO STA.

F.A.P. RTE.	SECTION	COUNTY	TOTAL SHEETS	SHEET NO.
331	(5-3)R-1,N-1,B-5,BR-1,B-6,BR-2	JACKSON	321	206
				CONTRACT NO. 78295
		ILLINOIS	FED. AID PROJECT	

DATE	
BY	
FINAL SURVEY	SURVEYED
NOTE BOOK	PLOTTED
NO.	TEMPLATE
	AREAS CHECKED

DATE	
BY	
ORIGINAL SURVEY	SURVEYED
NOTE BOOK	PLOTTED
NO.	TEMPLATE
	AREAS CHECKED

MODEL: IL13WB
 FILE NAME: D:\ILLINOIS\BID\INTC\Illinois\pwp\WIDOT\Documents\DOT\Office\District 9\Projects\IL13\Bant-shawnee\7295-New CA\Draws\CAD\Draws\978295-SH13-Section1.dgn



USER NAME = naasdp	DESIGNED -	REVISED -
	DRAWN -	REVISED -
PLOT SCALE = 20.0000' / in.	CHECKED -	REVISED -
PLOT DATE = 3/23/2018	DATE -	REVISED -

STATE OF ILLINOIS
 DEPARTMENT OF TRANSPORTATION

IL 13 WESTBOUND

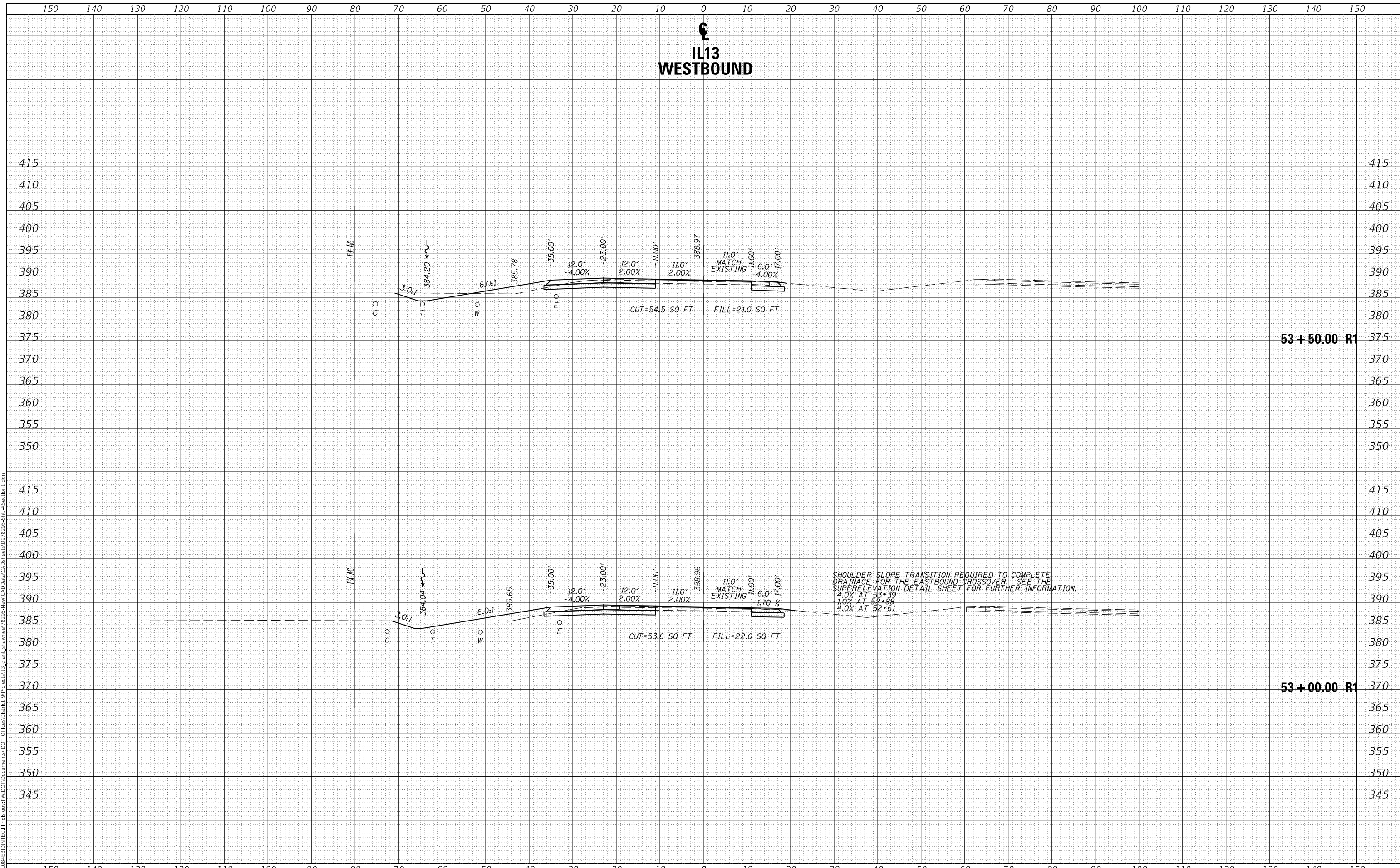
SCALE: SHEET OF SHEETS STA. TO STA.

F.A.P. RTE.	SECTION	COUNTY	TOTAL SHEETS	SHEET NO.
331	(5-3)R-1,N-1,B-5,BR-1,B-6,BR-2	JACKSON	321	207
				CONTRACT NO. 78295
		ILLINOIS	FED. AID PROJECT	

DATE	
BY	
FINAL SURVEY NO.	
SURVEYED PLOTTED AREAS CHECKED	
NOTE BOOK NO.	
TEMPLATE AREAS CHECKED	

DATE	
BY	
ORIGINAL SURVEY NO.	
SURVEYED PLOTTED AREAS CHECKED	
NOTE BOOK NO.	
TEMPLATE AREAS CHECKED	

MODEL: IL13WB
 FILE NAME: D:\ILLINOIS\BID\INT\G:\Illinois\pov\POVDOT\Documents\DOT Offices\District 9\Projects\13_giant_shawnee\7295-New_CADD\Draw_CAD\Draw\978295-SHU-A-Section1.dgn



USER NAME = naasdp	DESIGNED -	REVISED -
	DRAWN -	REVISED -
PLOT SCALE = 20.0000' / in.	CHECKED -	REVISED -
PLOT DATE = 3/23/2018	DATE -	REVISED -

STATE OF ILLINOIS
 DEPARTMENT OF TRANSPORTATION

IL 13 WESTBOUND

SCALE: SHEET OF SHEETS STA. TO STA.

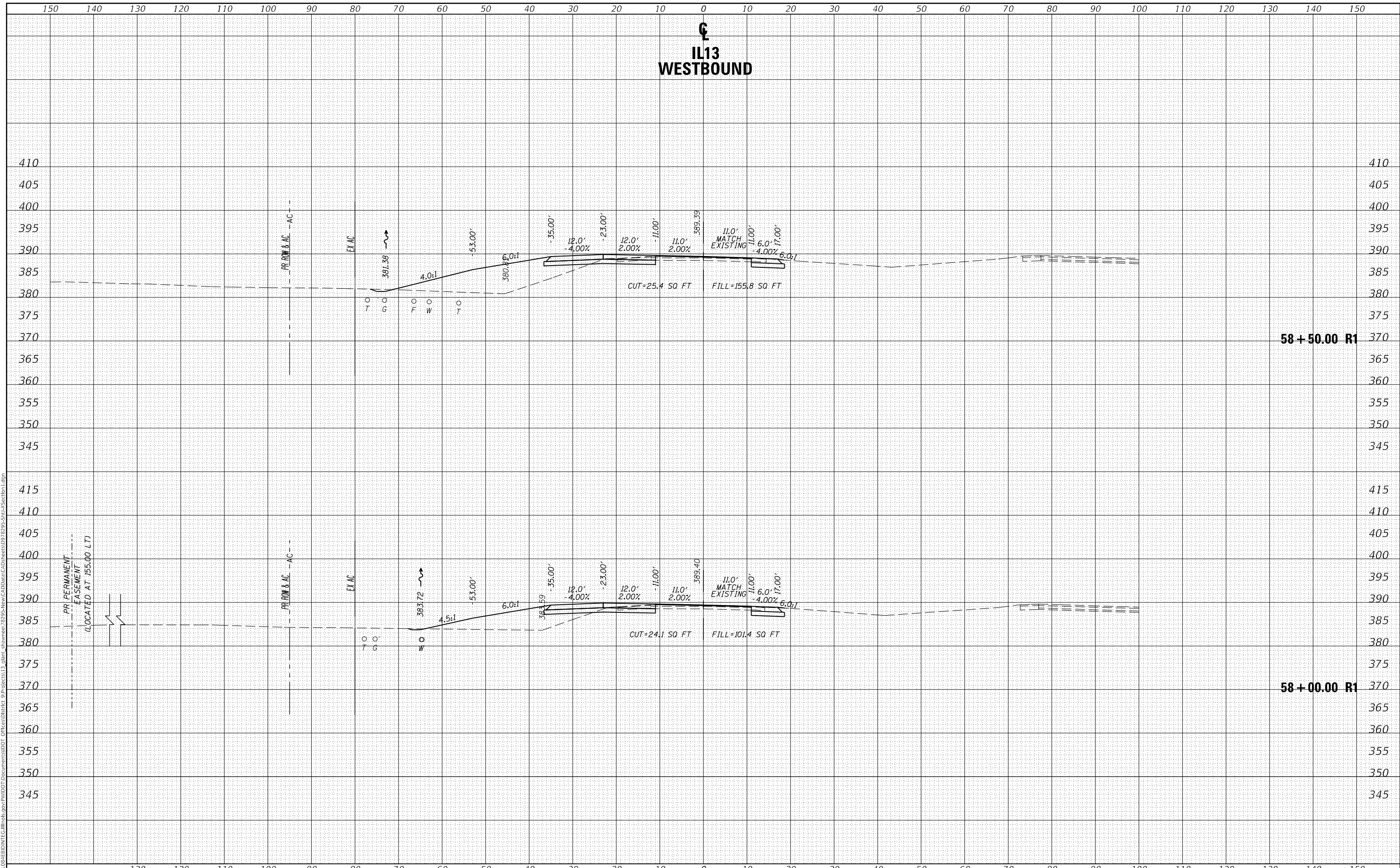
F.A.P. RTE.	SECTION	COUNTY	TOTAL SHEETS	SHEET NO.
331	(5-3)R-1,N-1,B-5,BR-1,B-6,BR-2	JACKSON	321	208
				CONTRACT NO. 78295

ILLINOIS FED. AID PROJECT

DATE	
BY	
FINAL SURVEY	SURVEYED
NOTE BOOK	PLOTTED
NO.	TEMPLATE
	AREAS CHECKED

DATE	
BY	
ORIGINAL SURVEY	SURVEYED
NOTE BOOK	PLOTTED
NO.	TEMPLATE
	AREAS CHECKED

MODEL: IL13WB
 FILE NAME: \\paulgibson\BENTC\Illinois\pww\DOT\Documents\DOT\Office\District 9\Projects\13_gibson\shawnee\7295-New_CADD\as\CAD\Sheet\978295-SHU-1-Section1.dgn



USER NAME = naasdp	DESIGNED -	REVISED -
	DRAWN -	REVISED -
PLOT SCALE = 20.0000' / in.	CHECKED -	REVISED -
PLOT DATE = 3/23/2018	DATE -	REVISED -

STATE OF ILLINOIS
 DEPARTMENT OF TRANSPORTATION

IL 13 WESTBOUND	
SCALE:	SHEET OF SHEETS STA. TO STA.

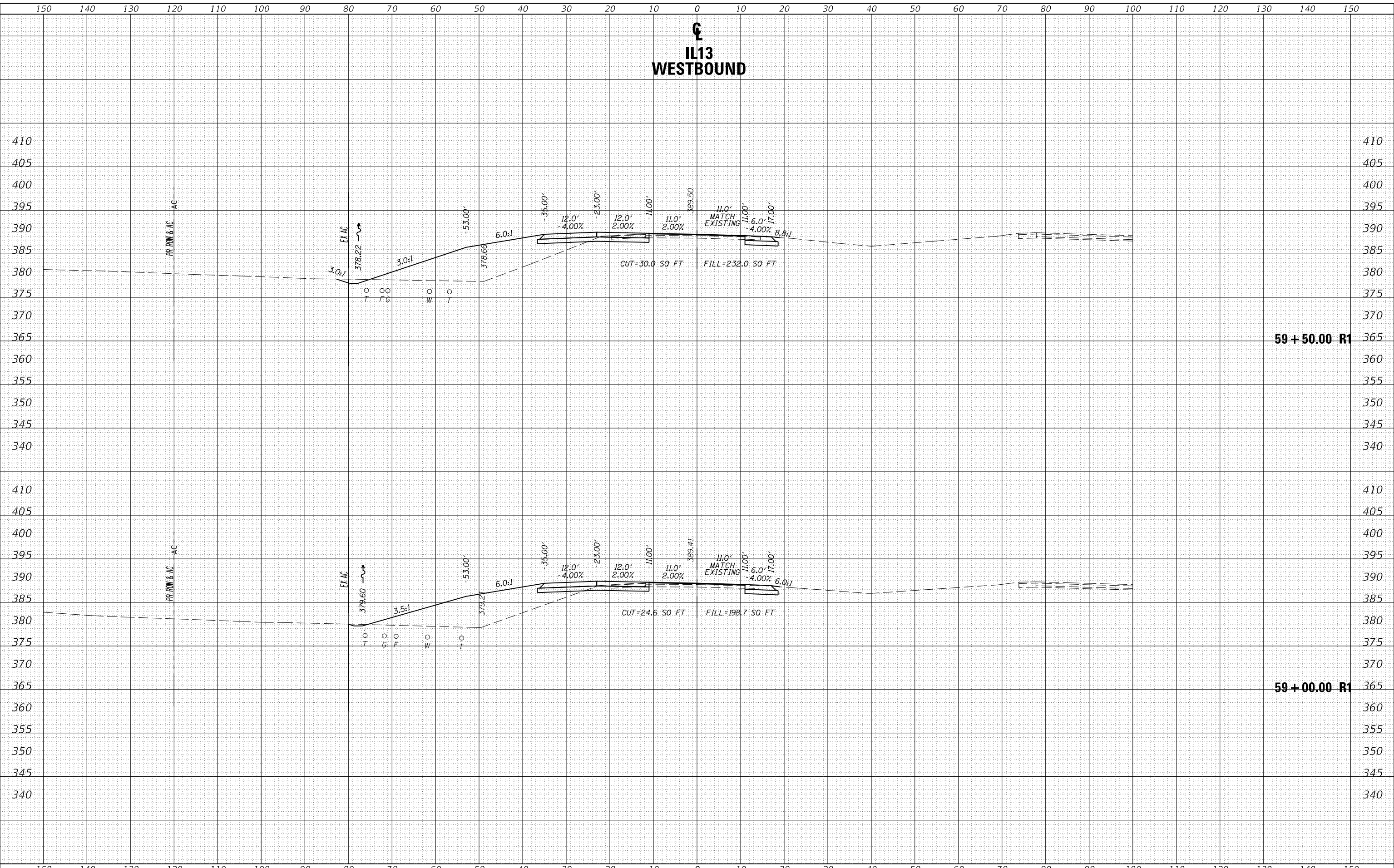
F.A.P. RTE.	SECTION	COUNTY	TOTAL SHEETS	SHEET NO.
331	(5-3)R-1,N-1,B-5,BR-1,B-6,BR-2	JACKSON	321	213
CONTRACT NO. 78295				
ILLINOIS		FED. AID PROJECT		

**IL13
WESTBOUND**

DATE	
BY	
FINAL SURVEY NO.	
SURVEYED PLOTTED AREAS CHECKED	
NOTE BOOK NO.	
TEMPLATE AREAS CHECKED	

DATE	
BY	
ORIGINAL SURVEY NO.	
SURVEYED PLOTTED AREAS CHECKED	
NOTE BOOK NO.	
TEMPLATE AREAS CHECKED	

MODEL: IL13WP
FILE NAME: D:\ILLINOIS\BID\INT\G:\Illinois\pawp\DOT Documents\DOT Office\District 9\Projects\13\Grant-shawnee\7295-New CADD\Drawings\Sheet\978295-SHA-1-Section1.dgn



USER NAME = naasdp	DESIGNED -	REVISED -
	DRAWN -	REVISED -
PLOT SCALE = 20.0000' / in.	CHECKED -	REVISED -
PLOT DATE = 3/23/2018	DATE -	REVISED -

**STATE OF ILLINOIS
DEPARTMENT OF TRANSPORTATION**

IL 13 WESTBOUND

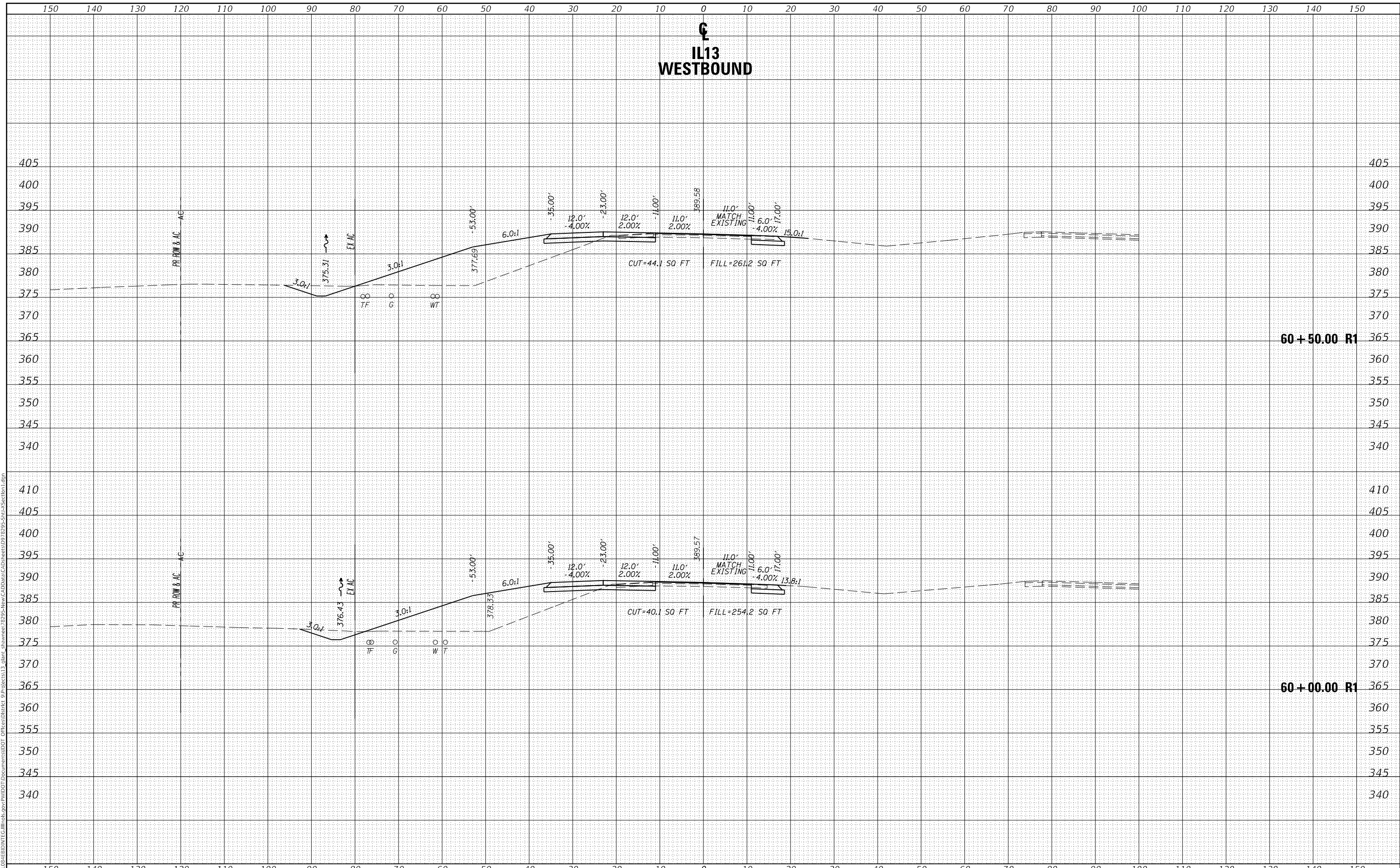
SCALE: SHEET OF SHEETS STA. TO STA.

F.A.P. RTE.	SECTION	COUNTY	TOTAL SHEETS	SHEET NO.
331	(5-3)R-1,N-1,B-5,BR-1,B-6,BR-2	JACKSON	321	214
				CONTRACT NO. 78295
		ILLINOIS	FED. AID PROJECT	

DATE	
BY	
FINAL SURVEY	SURVEYED
NOTE BOOK	PLOTTED
NO.	TEMPLATE
	AREAS CHECKED

DATE	
BY	
ORIGINAL SURVEY	SURVEYED
NOTE BOOK	PLOTTED
NO.	TEMPLATE
	AREAS CHECKED

MODEL: IL13WP
 FILE NAME: D:\ILLINOIS\EBID\INTC\Illinois\pwp\WIDOT\Documents\DOT\Office\District 9\Projects\13\Grant-shawnee\7295-New-CAD\Draw\CAD\Sheet09\7295-SHU-A-Section1.dgn



STATE OF ILLINOIS
 DEPARTMENT OF TRANSPORTATION

IL 13 WESTBOUND

USER NAME = naasdp	DESIGNED -	REVISED -
	DRAWN -	REVISED -
PLOT SCALE = 20.0000' / in.	CHECKED -	REVISED -
PLOT DATE = 3/23/2018	DATE -	REVISED -

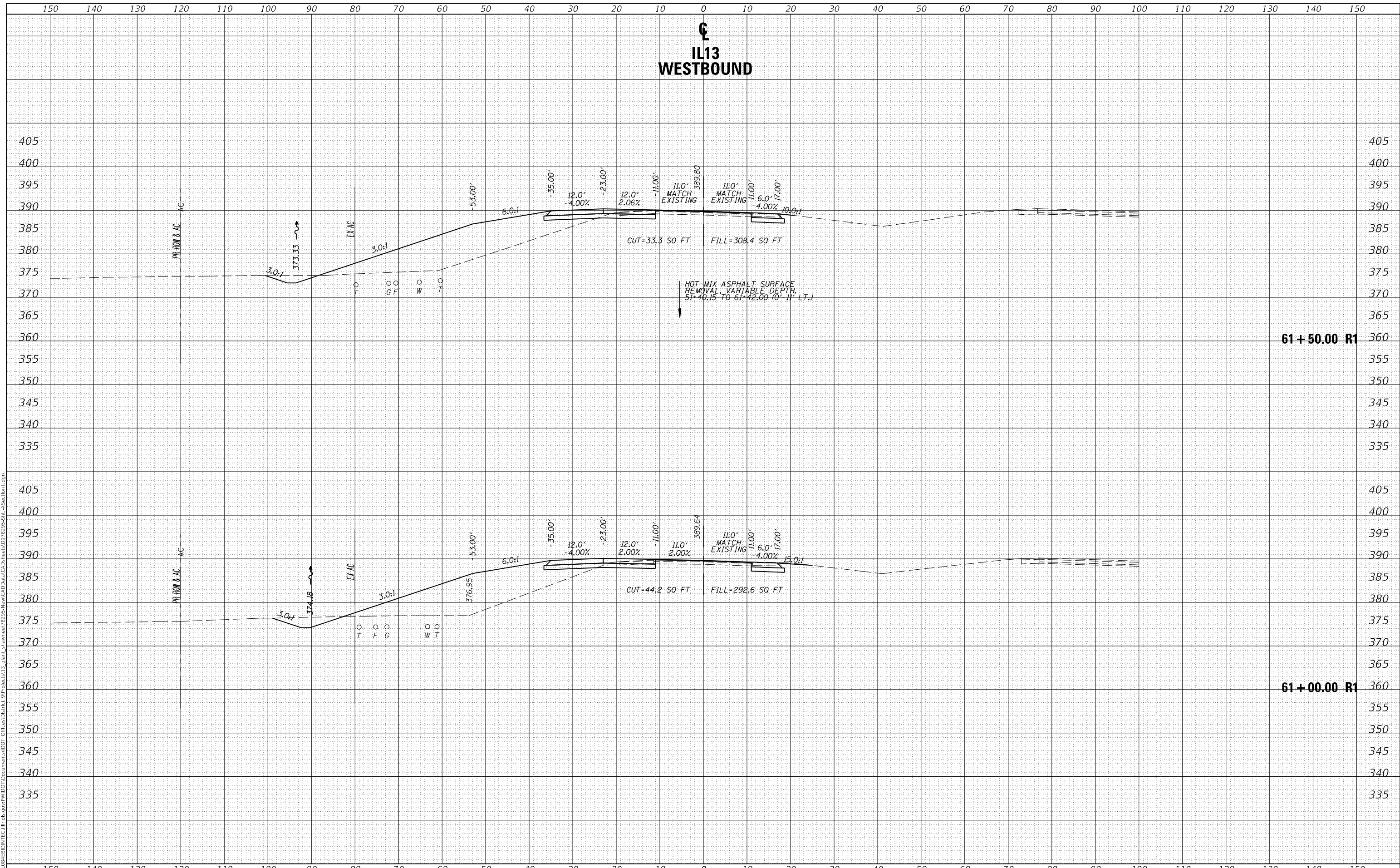
SCALE: SHEET OF SHEETS STA. TO STA.

F.A.P. RTE.	SECTION	COUNTY	TOTAL SHEETS	SHEET NO.
331	(5-3)R-1,N-1,B-5,BR-1,B-6,BR-2	JACKSON	321	215
CONTRACT NO. 78295				
ILLINOIS FED. AID PROJECT				

DATE	
BY	
FINAL SURVEY	SURVEYED
NOTE BOOK	PLOTTED
NO.	TEMPLATE
	AREAS CHECKED

DATE	
BY	
ORIGINAL SURVEY	SURVEYED
NOTE BOOK	PLOTTED
NO.	TEMPLATE
	AREAS CHECKED

MODEL: IL13WP
 FILE NAME: D:\ILLINOIS\BID\INT\G:\Illinois\pawp\DOT Documents\DOT Offices\District 9\Projects\13\glant-shawnee\7295-New CAD\Draw\CAD\Sheet09 78295-SHU-A-Section1.dgn



USER NAME = naasdp	DESIGNED -	REVISED -
	DRAWN -	REVISED -
PLOT SCALE = 20.0000' / in.	CHECKED -	REVISED -
PLOT DATE = 3/23/2018	DATE -	REVISED -

STATE OF ILLINOIS
 DEPARTMENT OF TRANSPORTATION

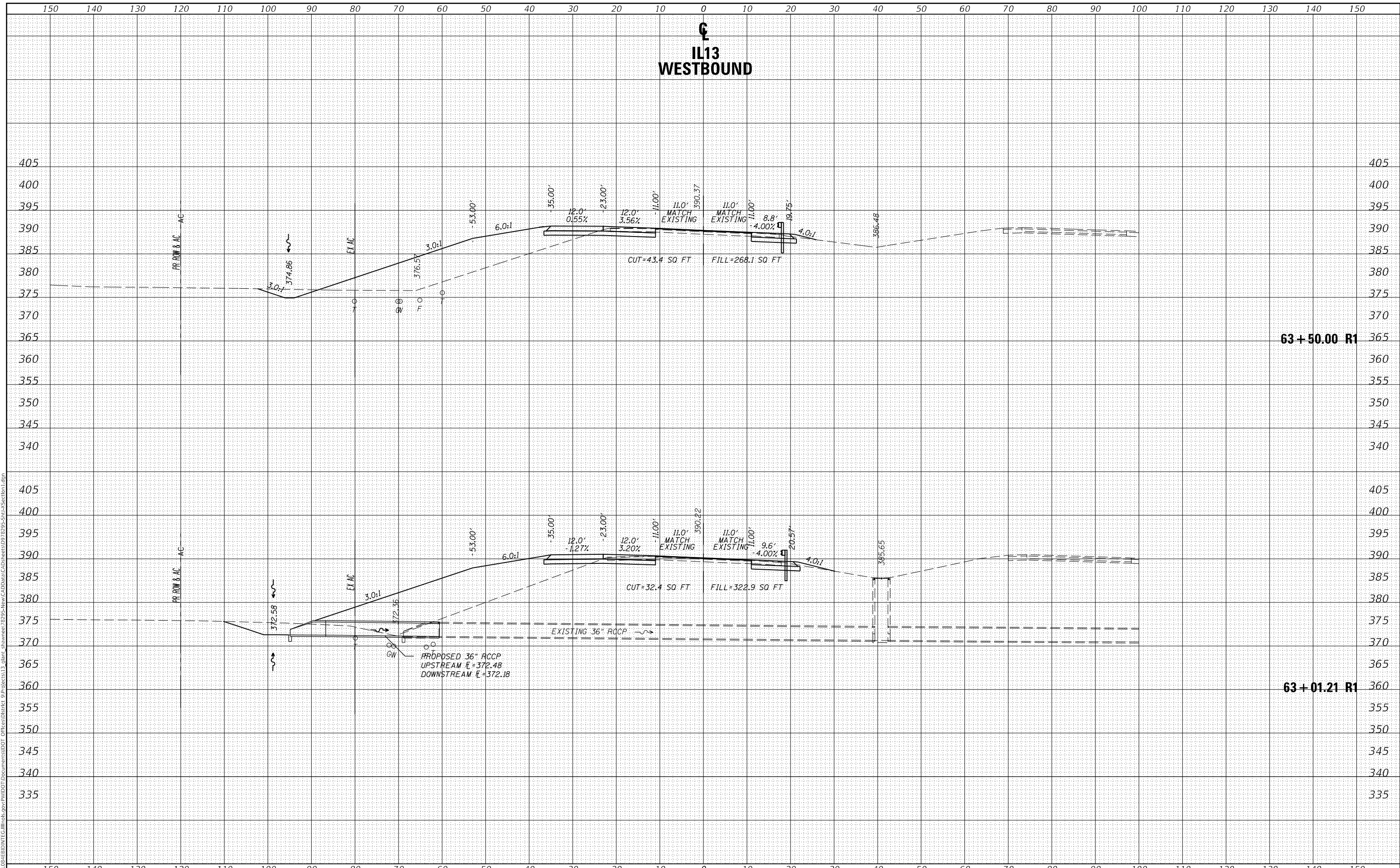
IL 13 WESTBOUND
 SCALE: SHEET OF SHEETS STA. TO STA.

F.A.P. RTE.	SECTION	COUNTY	TOTAL SHEETS	SHEET NO.
331	(5-3)R-1,N-1,B-5,BR-1,B-6,BR-2	JACKSON	321	216
				CONTRACT NO. 78295
ILLINOIS		FED. AID PROJECT		

DATE	
BY	
FINAL SURVEY	SURVEYED
NOTE BOOK	PLOTTED
NO.	TEMPLATE
	AREAS CHECKED
	AREAS CHECKED

DATE	
BY	
ORIGINAL SURVEY	SURVEYED
NOTE BOOK	PLOTTED
NO.	TEMPLATE
	AREAS CHECKED
	AREAS CHECKED

MODEL: IL13WB
 FILE NAME: D:\ILLINOIS\BID\NTC\Illinois\pawp\WDDT\Documents\DOT\Office\District 9\Projects\IL13\Joint\shawnee\7295-New\CAD\Draw\CAD\Sheet09\7295-SH13-Section1.dgn



**STATE OF ILLINOIS
DEPARTMENT OF TRANSPORTATION**

IL 13 WESTBOUND

USER NAME = naasdp	DESIGNED -	REVISED -
PLOT SCALE = 20.0000' / in.	DRAWN -	REVISED -
PLOT DATE = 3/23/2018	CHECKED -	REVISED -
	DATE -	REVISED -

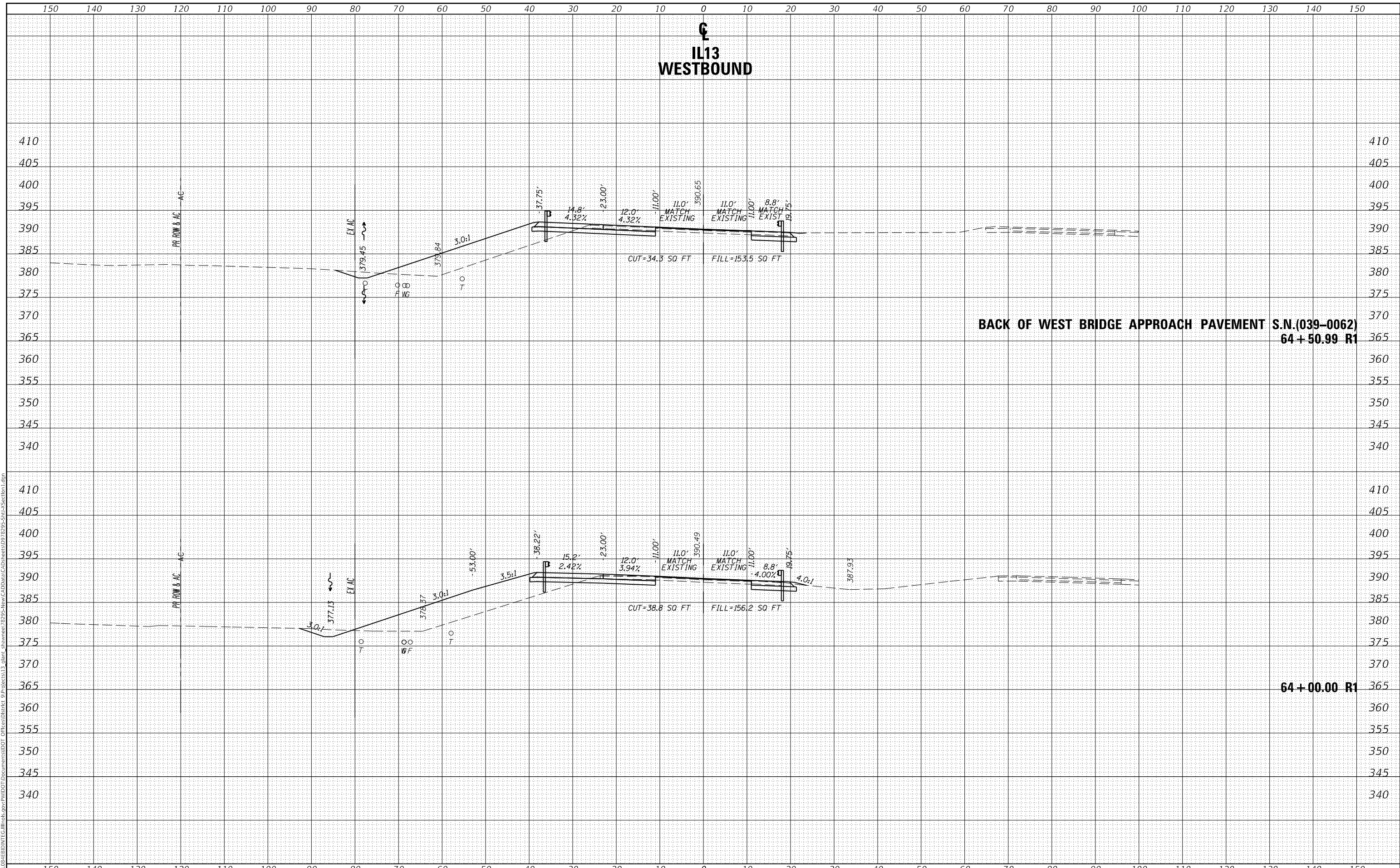
SCALE: SHEET OF SHEETS STA. TO STA.

F.A.P. RTE.	SECTION	COUNTY	TOTAL SHEETS	SHEET NO.
331	(5-3)R-1,N-1,B-5,BR-1,B-6,BR-2	JACKSON	321	218
				CONTRACT NO. 78295
ILLINOIS		FED. AID PROJECT		

DATE	
BY	
SURVEYED	
PLOTTED	
TEMPLATE	
AREAS CHECKED	
FINAL SURVEY	
NOTE BOOK	
NO.	

DATE	
BY	
SURVEYED	
PLOTTED	
TEMPLATE	
AREAS CHECKED	
ORIGINAL SURVEY	
NOTE BOOK	
NO.	

MODEL: IL13WB
 FILE NAME: D:\ILLINOIS\BID\INTC\Illinois\pww\DOT\Documents\DOT\Office\District 9\Projects\13\Grant-shawnee\7295-New-CAD\Draw-CAD\Sheet09-78295-Sht-A-Section1.dgn



**BACK OF WEST BRIDGE APPROACH PAVEMENT S.N.(039-0062)
 64+50.99 R1**

64+00.00 R1

USER NAME = naasdp	DESIGNED -	REVISED -
	DRAWN -	REVISED -
PLOT SCALE = 20.0000' / in.	CHECKED -	REVISED -
PLOT DATE = 3/23/2018	DATE -	REVISED -

**STATE OF ILLINOIS
 DEPARTMENT OF TRANSPORTATION**

SCALE:		SHEET	OF	SHEETS	STA.	TO	STA.

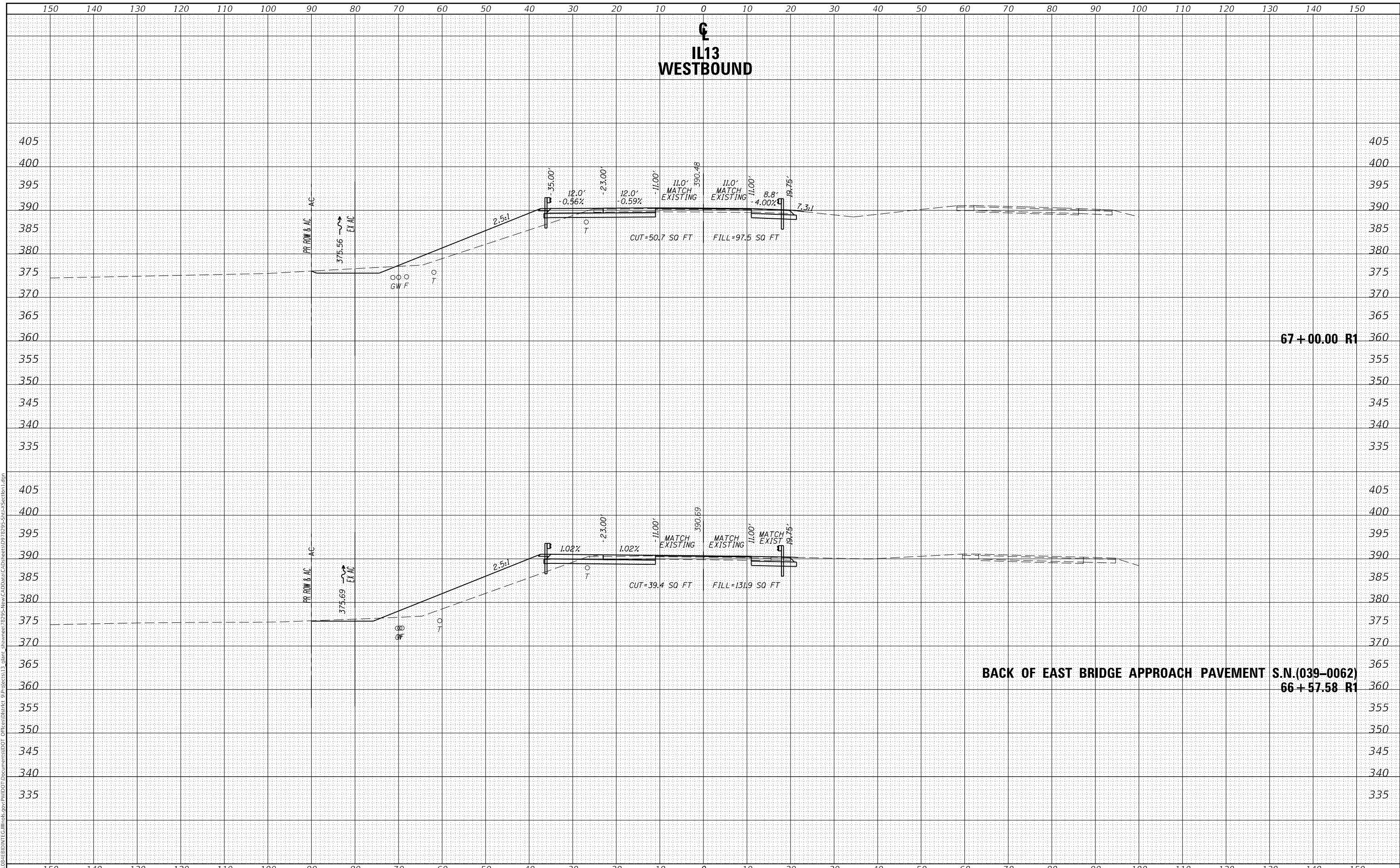
IL 13 WESTBOUND

F.A.P. RTE.	SECTION	COUNTY	TOTAL SHEETS	SHEET NO.
331	(5-3)R-1,N-1,B-5,BR-1,B-6,BR-2	JACKSON	321	219
CONTRACT NO. 78295				
ILLINOIS		FED. AID PROJECT		

DATE	
BY	
FINAL SURVEY	SURVEYED
NOTE BOOK	PLOTTED
NO.	TEMPLATE
	AREAS CHECKED

DATE	
BY	
ORIGINAL SURVEY	SURVEYED
NOTE BOOK	PLOTTED
NO.	TEMPLATE
	AREAS CHECKED

MODEL: IL13WP
 FILE NAME: D:\ILLINOIS\BID\INTC\Illinois\pav\WIDOT\Documents\DOT\Office\District 9\Projects\IL13\qibant_shawnee\7295-New_CADD\Date\CAD\Sheet\978295-SHA-1-Section1.dgn



USER NAME = naasdp	DESIGNED -	REVISED -
	DRAWN -	REVISED -
PLOT SCALE = 20.0000' / in.	CHECKED -	REVISED -
PLOT DATE = 3/23/2018	DATE -	REVISED -

**STATE OF ILLINOIS
DEPARTMENT OF TRANSPORTATION**

IL 13 WESTBOUND

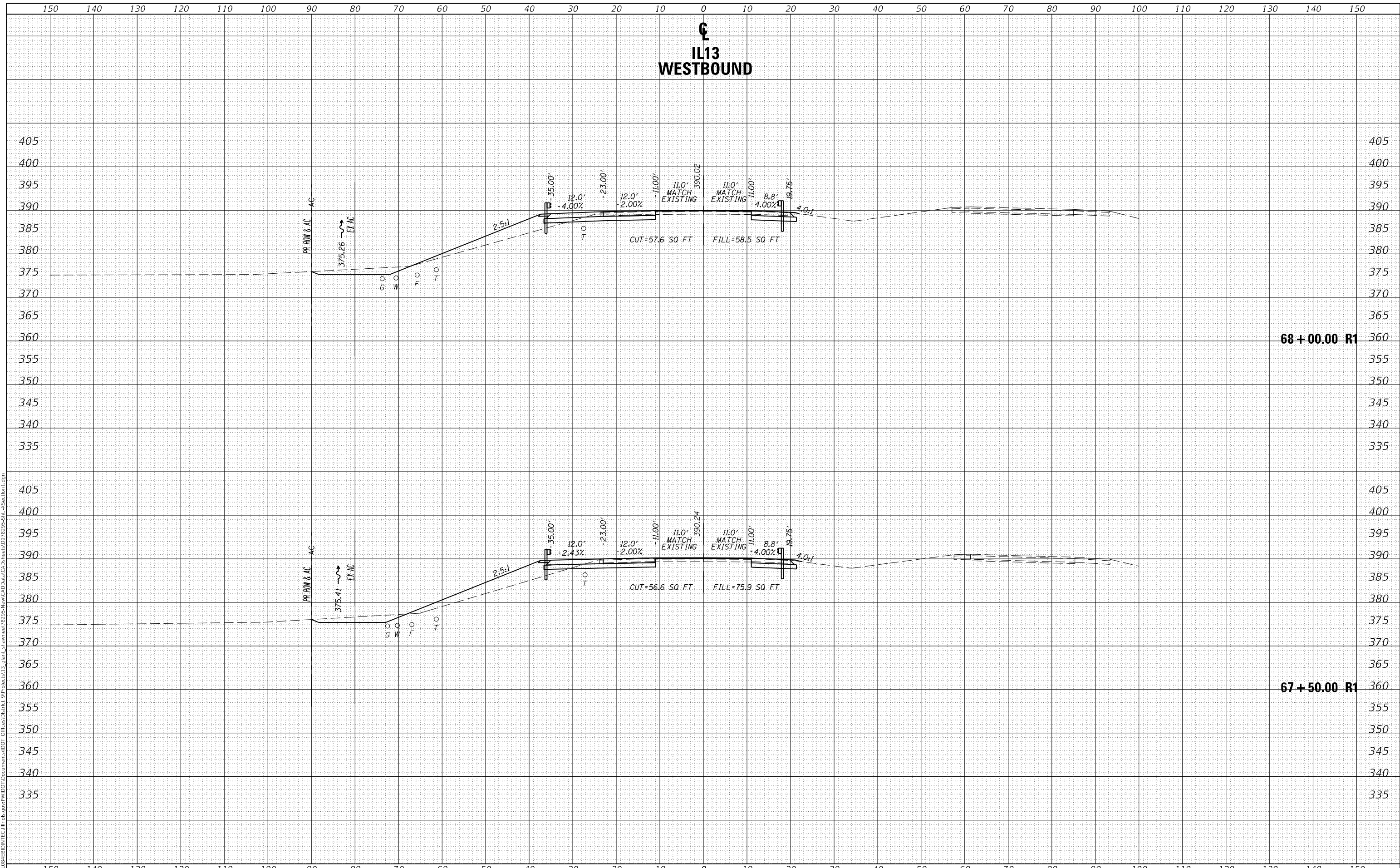
SCALE: SHEET OF SHEETS STA. TO STA.

F.A.P. RTE.	SECTION	COUNTY	TOTAL SHEETS	SHEET NO.
331	(5-3)R-1,N-1,B-5,BR-1,B-6,BR-2	JACKSON	321	221
CONTRACT NO. 78295				
ILLINOIS FED. AID PROJECT				

DATE	
BY	
SURVEYED	
PLOTTED	
TEMPLATE	
AREAS CHECKED	
FINAL SURVEY NO.	
NOTE BOOK NO.	
AREAS CHECKED	

DATE	
BY	
SURVEYED	
PLOTTED	
TEMPLATE	
AREAS CHECKED	
ORIGINAL SURVEY NO.	
NOTE BOOK NO.	
AREAS CHECKED	

MODEL: IL13WP
 FILE NAME: D:\ILLINOIS\BID\NTEC\Illinois\pwp\DOT\Documents\DOT\Office\District 9\Projects\13\Grant-Shawnee\7295-New-CAD\Date\CAD\Sheet09\7295-SHU-A-Section1.dgn



USER NAME = naasdp	DESIGNED -	REVISED -
	DRAWN -	REVISED -
PLOT SCALE = 20.0000' / in.	CHECKED -	REVISED -
PLOT DATE = 3/23/2018	DATE -	REVISED -

STATE OF ILLINOIS
 DEPARTMENT OF TRANSPORTATION

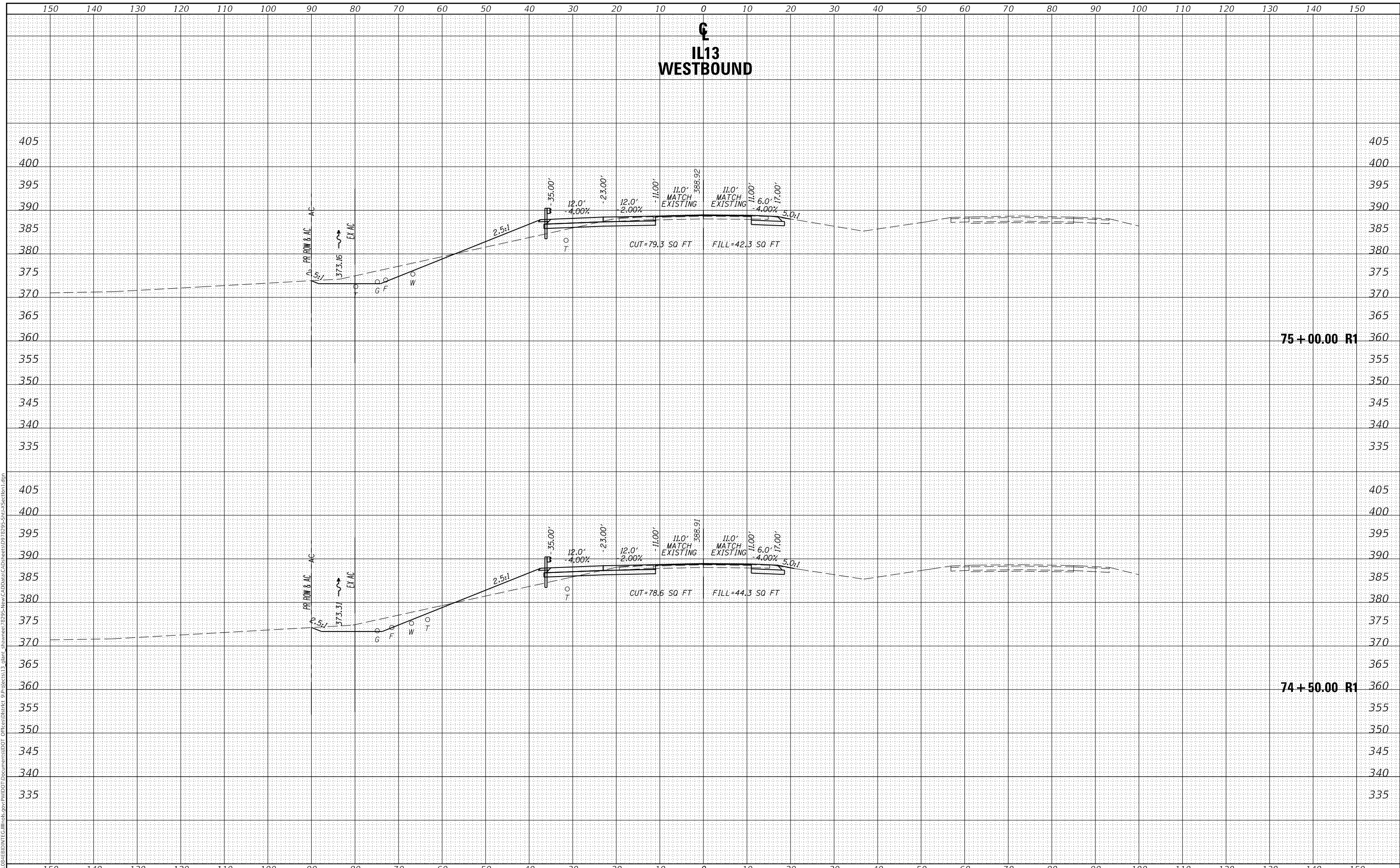
IL 13 WESTBOUND
 SCALE: SHEET OF SHEETS STA. TO STA.

F.A.P. RTE.	SECTION	COUNTY	TOTAL SHEETS	SHEET NO.
331	(5-3)R-1,N-1,B-5,BR-1,B-6,BR-2	JACKSON	321	222
CONTRACT NO. 78295				
ILLINOIS FED. AID PROJECT				

DATE	
BY	
SURVEYED	
PLOTTED	
TEMPLATE	
AREAS CHECKED	
FINAL SURVEY NO.	
NOTE BOOK NO.	
AREAS CHECKED	

DATE	
BY	
SURVEYED	
PLOTTED	
TEMPLATE	
AREAS CHECKED	
ORIGINAL SURVEY NO.	
NOTE BOOK NO.	
AREAS CHECKED	

MODEL: IL13WB
 FILE NAME: D:\ILLINOIS\BID\NTC\Illinois\pov\POVDOT\Documents\DOT\Office\District 9\Projects\13\Grant-shawnee\7295-New-CAD\Draws\CAD\Draws\978295-SHU-A-Section1.dgn



USER NAME = naasdp	DESIGNED -	REVISED -
	DRAWN -	REVISED -
PLOT SCALE = 20.0000' / in.	CHECKED -	REVISED -
PLOT DATE = 3/23/2018	DATE -	REVISED -

STATE OF ILLINOIS
 DEPARTMENT OF TRANSPORTATION

IL 13 WESTBOUND

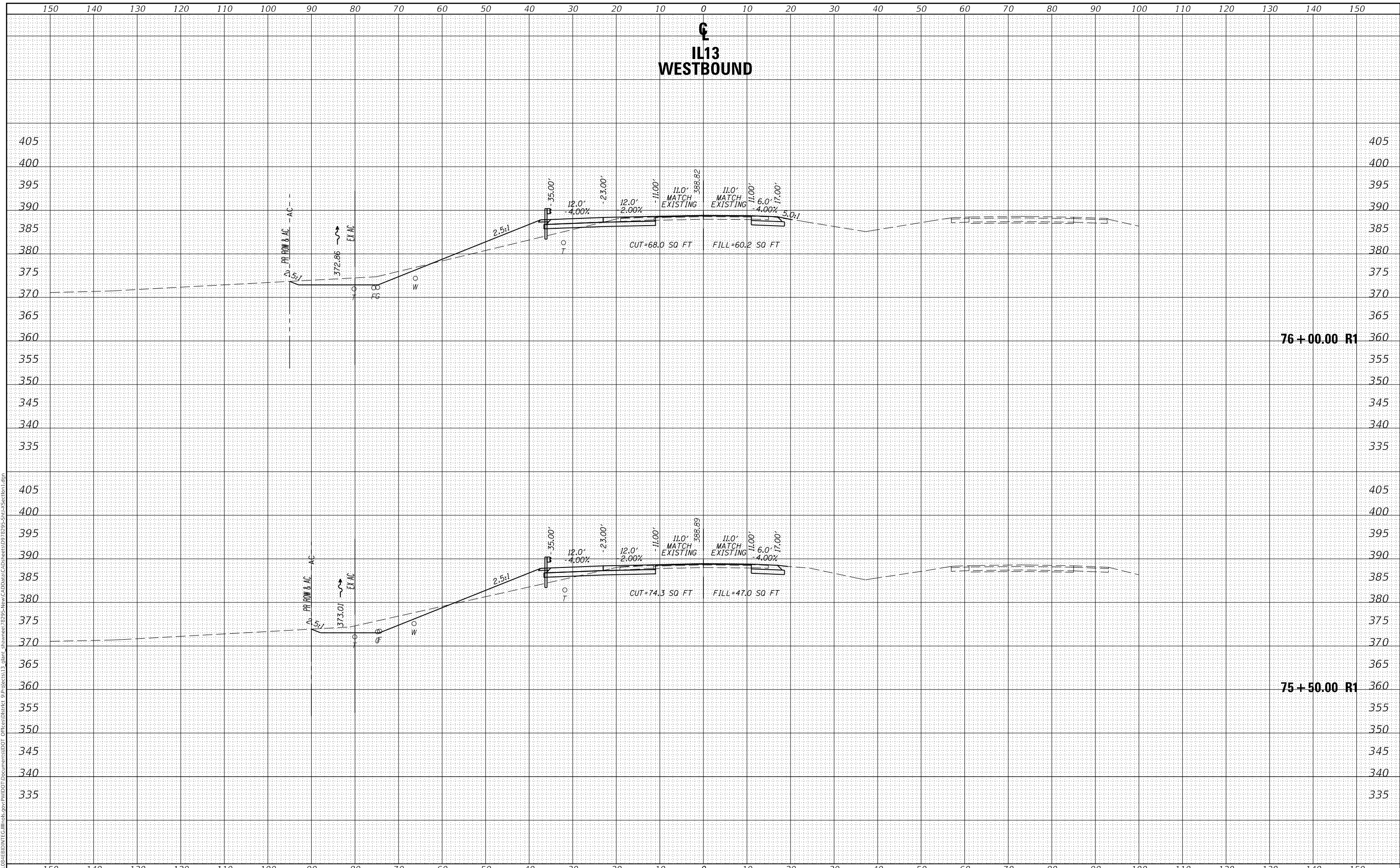
SCALE: SHEET OF SHEETS STA. TO STA.

F.A.P. RTE.	SECTION	COUNTY	TOTAL SHEETS	SHEET NO.
331	(5-3)R-1,N-1,B-5,BR-1,B-6,BR-2	JACKSON	321	229
CONTRACT NO. 78295				
ILLINOIS FED. AID PROJECT				

DATE	
BY	
SURVEYED	
PLOTTED	
TEMPLATE	
AREAS CHECKED	
FINAL SURVEY NO.	
NOTE BOOK NO.	
AREAS CHECKED	

DATE	
BY	
SURVEYED	
PLOTTED	
TEMPLATE	
AREAS CHECKED	
ORIGINAL SURVEY NO.	
NOTE BOOK NO.	
AREAS CHECKED	

MODEL: IL13WB
 FILE NAME: D:\ILLINOIS\BID\NTEC\Illinois\pawpaw\DOT Documents\DOT Office\District 9\Projects\13_qlant_shawnee\7295-New CAD\Draws\CAD\Draws\978295-SHU-A-Section1.dgn



USER NAME = naasdp	DESIGNED -	REVISED -
	DRAWN -	REVISED -
PLOT SCALE = 20.0000" / in.	CHECKED -	REVISED -
PLOT DATE = 3/23/2018	DATE -	REVISED -

STATE OF ILLINOIS
DEPARTMENT OF TRANSPORTATION

IL 13 WESTBOUND

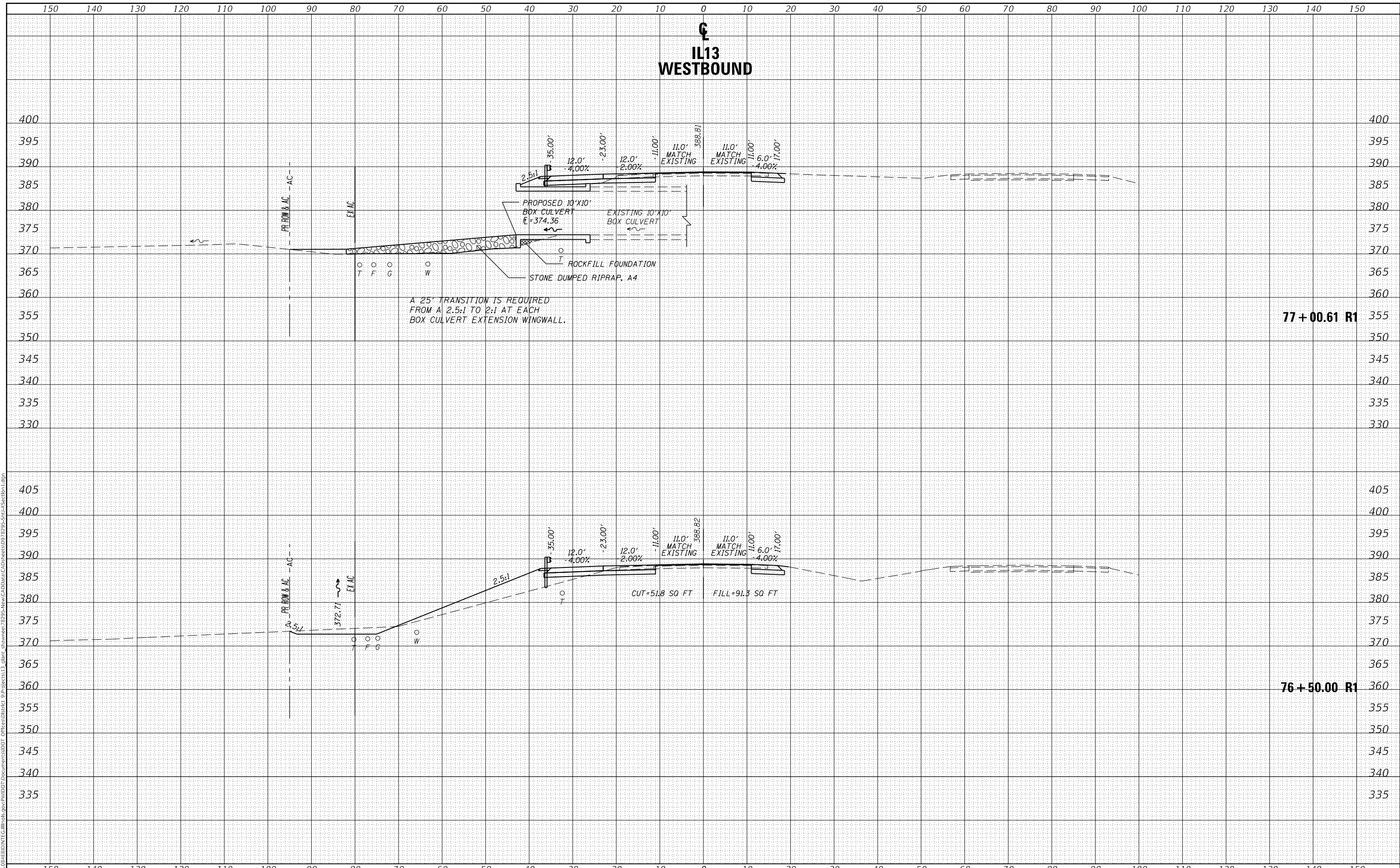
SCALE: SHEET OF SHEETS STA. TO STA.

F.A.P. RTE.	SECTION	COUNTY	TOTAL SHEETS	SHEET NO.
331	(5-3)R-1,N-1,B-5,BR-1,B-6,BR-2	JACKSON	321	230
				CONTRACT NO. 78295
		ILLINOIS	FED. AID PROJECT	

DATE	
BY	
SURVEYED	
PLOTTED	
TEMPLATE	
AREAS CHECKED	
FINAL SURVEY	
NOTE BOOK	
NO.	

DATE	
BY	
SURVEYED	
PLOTTED	
TEMPLATE	
AREAS CHECKED	
ORIGINAL SURVEY	
NOTE BOOK	
NO.	

MODEL: IL13WB
 FILE NAME: D:\ILLINOIS\BID\NTEC\Illinois\pawp\WDDT\Documents\DOT\Office\District 9\Projects\13\Grant-shawnee\7295-New-CAD\Draws\CAD\Sheet09\7295-SH11-A-Section1.dgn



77 + 00.61 R1

76 + 50.00 R1

USER NAME = naasdp	DESIGNED -	REVISED -
	DRAWN -	REVISED -
PLOT SCALE = 20.0000' / in.	CHECKED -	REVISED -
PLOT DATE = 3/23/2018	DATE -	REVISED -

STATE OF ILLINOIS
 DEPARTMENT OF TRANSPORTATION

IL 13 WESTBOUND

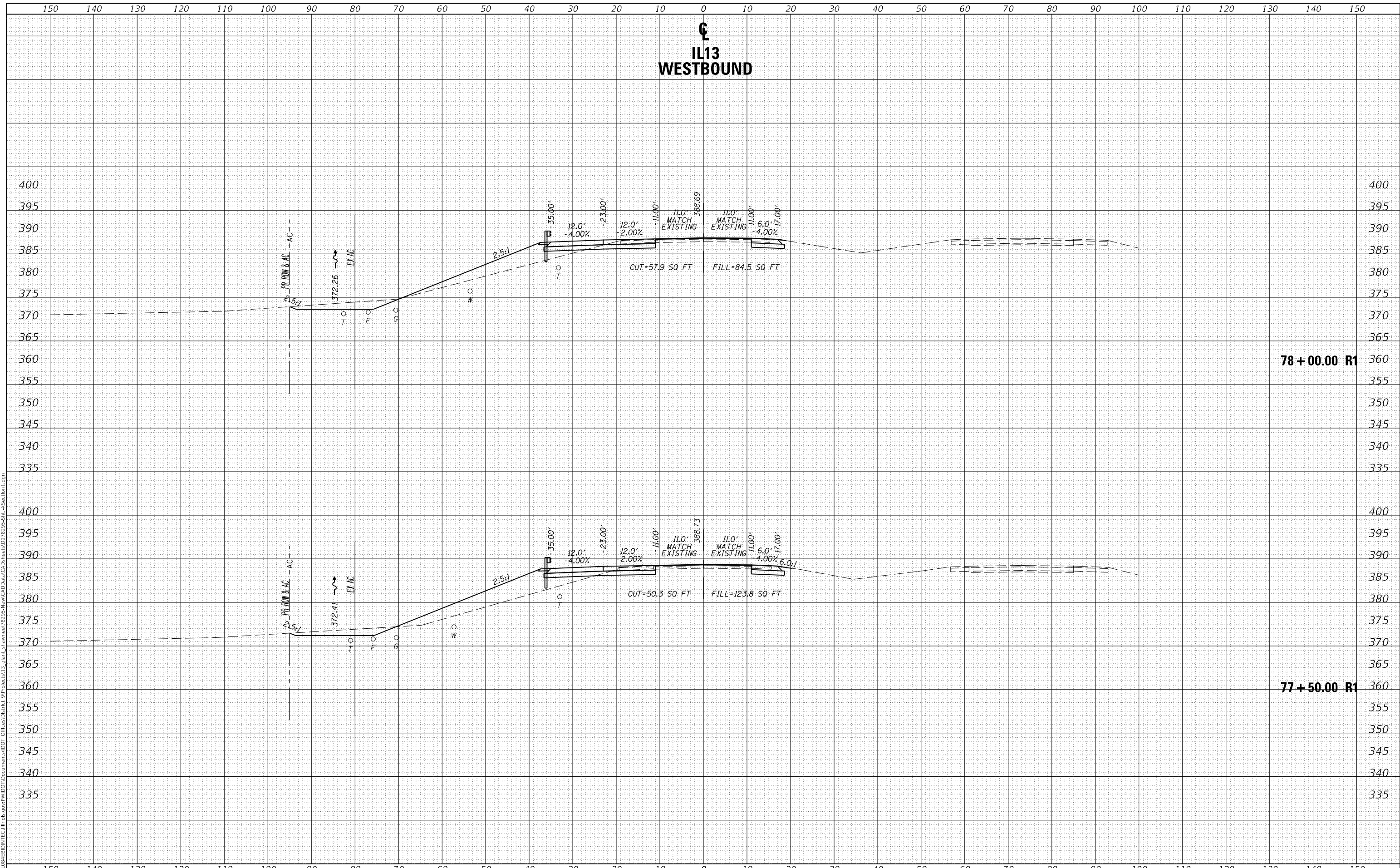
SCALE: SHEET OF SHEETS STA. TO STA.

F.A.P. RTE.	SECTION	COUNTY	TOTAL SHEETS	SHEET NO.
331	(5-3)R-1,N-1,B-5,BR-1,B-6,BR-2	JACKSON	321	231
				CONTRACT NO. 78295
ILLINOIS		FED. AID PROJECT		

DATE	
BY	
FINAL SURVEY	SURVEYED
NOTE BOOK	PLOTTED
NO.	TEMPLATE
	AREAS CHECKED

DATE	
BY	
ORIGINAL SURVEY	SURVEYED
NOTE BOOK	PLOTTED
NO.	TEMPLATE
	AREAS CHECKED

MODEL: IL13WB
 FILE NAME: D:\ILLINOIS\BID\INTC\Illinois\pwp\WDDT\Documents\DOT\Office\District 9\Projects\13\Grant-shawnee\7295-New-CAD\Draw-CAD\Sheet09-78295-SHU-A-Section1.dgn



USER NAME = naasdp	DESIGNED -	REVISED -
	DRAWN -	REVISED -
PLOT SCALE = 20.0000 "/td> <td>CHECKED -</td> <td>REVISED -</td>	CHECKED -	REVISED -
PLOT DATE = 3/23/2018	DATE -	REVISED -

**STATE OF ILLINOIS
DEPARTMENT OF TRANSPORTATION**

IL 13 WESTBOUND

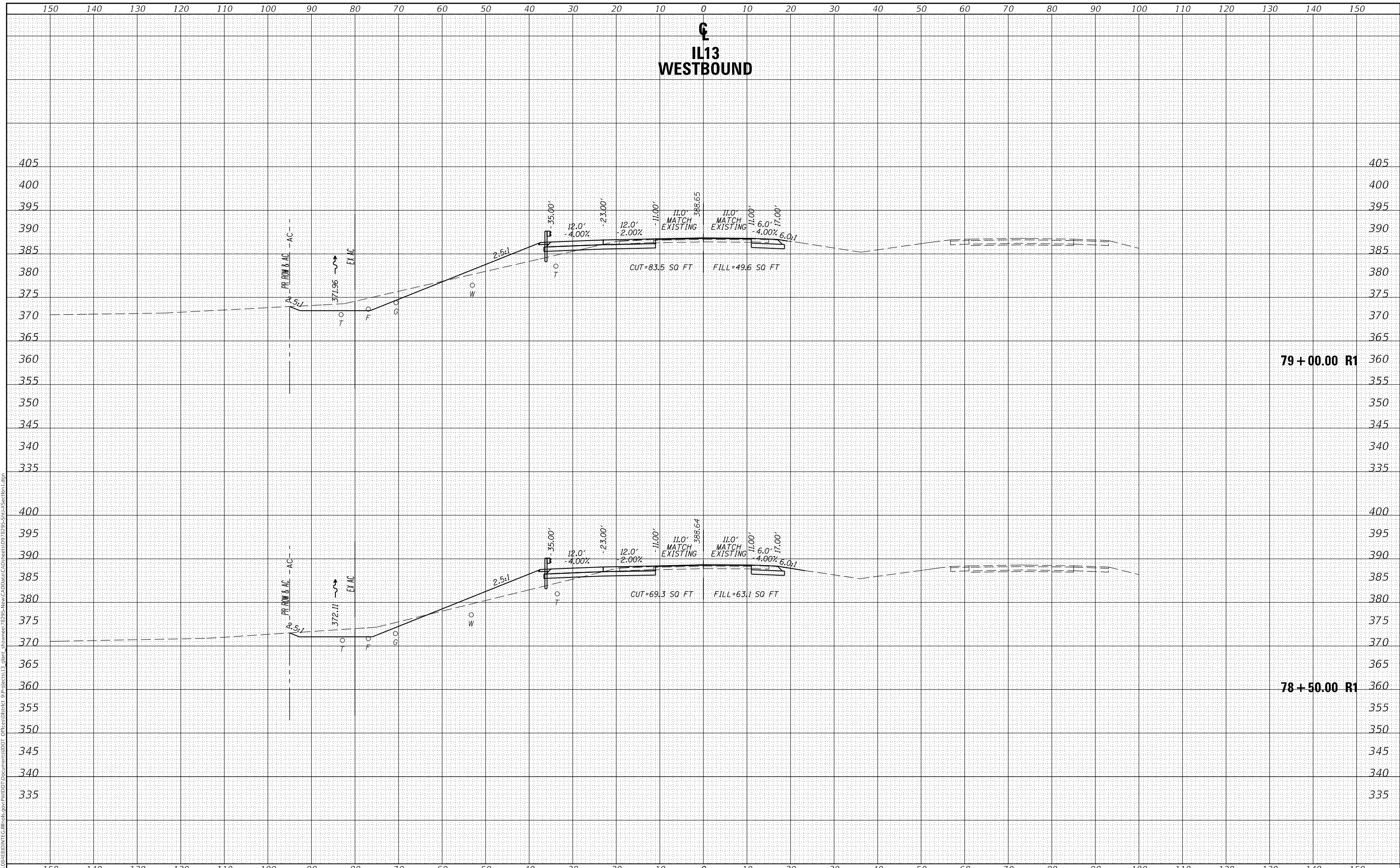
SCALE: SHEET OF SHEETS STA. TO STA.

F.A.P. RTE.	SECTION	COUNTY	TOTAL SHEETS	SHEET NO.
331	(5-3)R-1,N-1,B-5,BR-1,B-6,BR-2	JACKSON	321	232
CONTRACT NO. 78295				
ILLINOIS		FED. AID PROJECT		

DATE	
BY	
SURVEYED	
PLOTTED	
TEMPLATE	
AREAS CHECKED	
FINAL SURVEY	
NOTE BOOK	
NO.	

DATE	
BY	
SURVEYED	
PLOTTED	
TEMPLATE	
AREAS CHECKED	
ORIGINAL SURVEY	
NOTE BOOK	
NO.	

MODEL: IL13WP
 FILE NAME: D:\ILLINOIS\BID\NTC\Illinois\pwp\WIDOT\Documents\DOT\Office\District 9\Projects\13\Grant-shawnee\7295-New-CAD\Draw-CAD\Sheet09-78295-SHA-1-Section1.dgn



USER NAME = naasdp	DESIGNED -	REVISED -
	DRAWN -	REVISED -
PLOT SCALE = 20.0000' / in.	CHECKED -	REVISED -
PLOT DATE = 3/23/2018	DATE -	REVISED -

STATE OF ILLINOIS
 DEPARTMENT OF TRANSPORTATION

IL 13 WESTBOUND
 SCALE: SHEET OF SHEETS STA. TO STA.

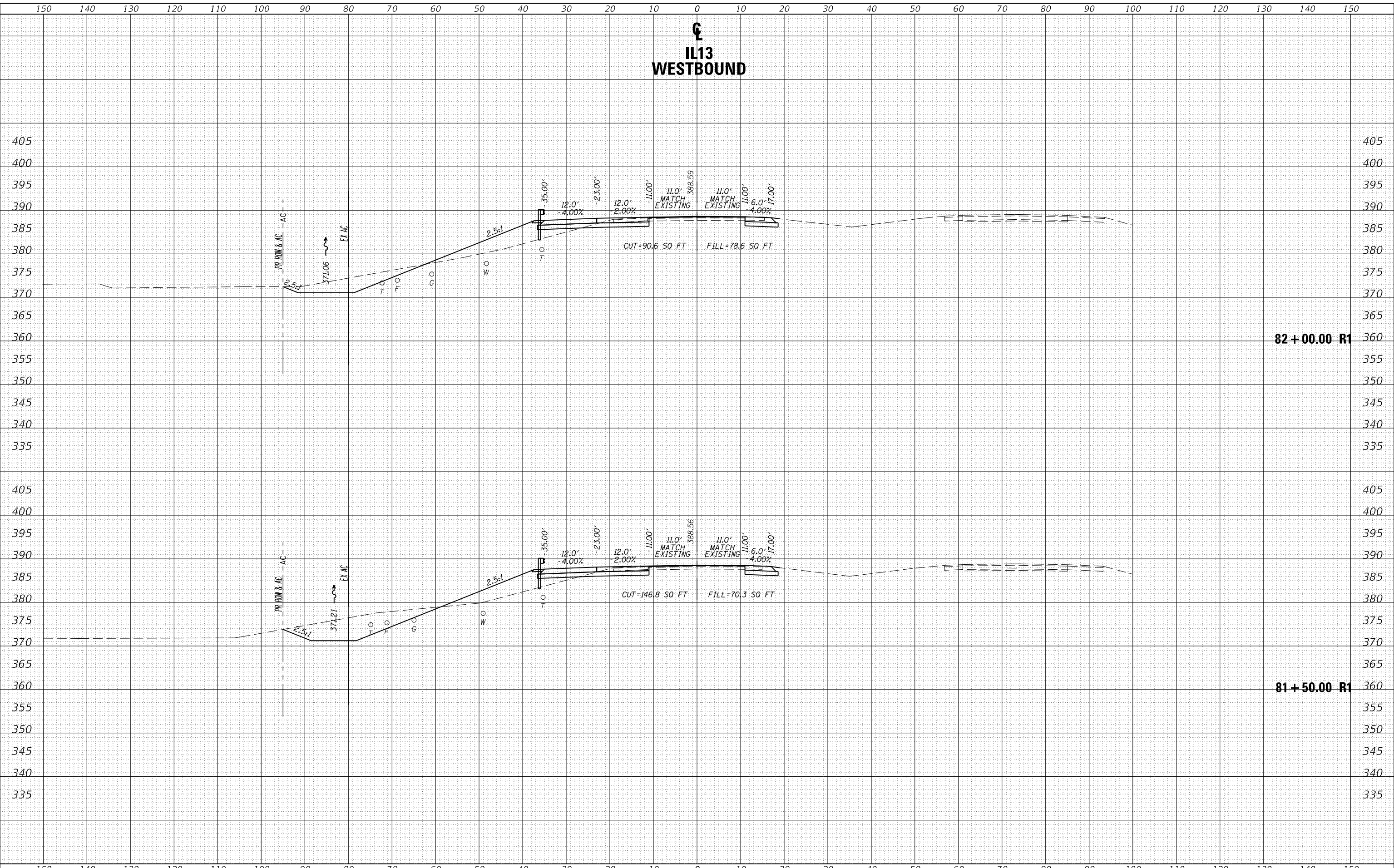
F.A.P. RTE.	SECTION	COUNTY	TOTAL SHEETS	SHEET NO.
331	(5-3)R-1,N-1,B-5,BR-1,B-6,BR-2	JACKSON	321	233
				CONTRACT NO. 78295
		ILLINOIS	FED. AID PROJECT	

IL13
WESTBOUND

DATE	
BY	
SURVEYED	
PLOTTED	
TEMPLATE	
AREAS CHECKED	
FINAL SURVEY NO.	
NOTE BOOK NO.	
AREAS CHECKED	

DATE	
BY	
SURVEYED	
PLOTTED	
TEMPLATE	
AREAS CHECKED	
ORIGINAL SURVEY NO.	
NOTE BOOK NO.	
AREAS CHECKED	

MODEL: IL13WP
FILE NAME: D:\ILLINOIS\BID\INT\G:\Illinois\pwp\WIDOT\Documents\DOT\Office\District 9\Projects\13\qibant_shawnee\7295-New CAD\Draws\CAD\Sheet09\7295-SHU-A-Section1.dgn



USER NAME = naasdp	DESIGNED -	REVISED -
	DRAWN -	REVISED -
PLOT SCALE = 20.0000' / in.	CHECKED -	REVISED -
PLOT DATE = 3/23/2018	DATE -	REVISED -

STATE OF ILLINOIS
DEPARTMENT OF TRANSPORTATION

IL 13 WESTBOUND

SCALE: SHEET OF SHEETS STA. TO STA.

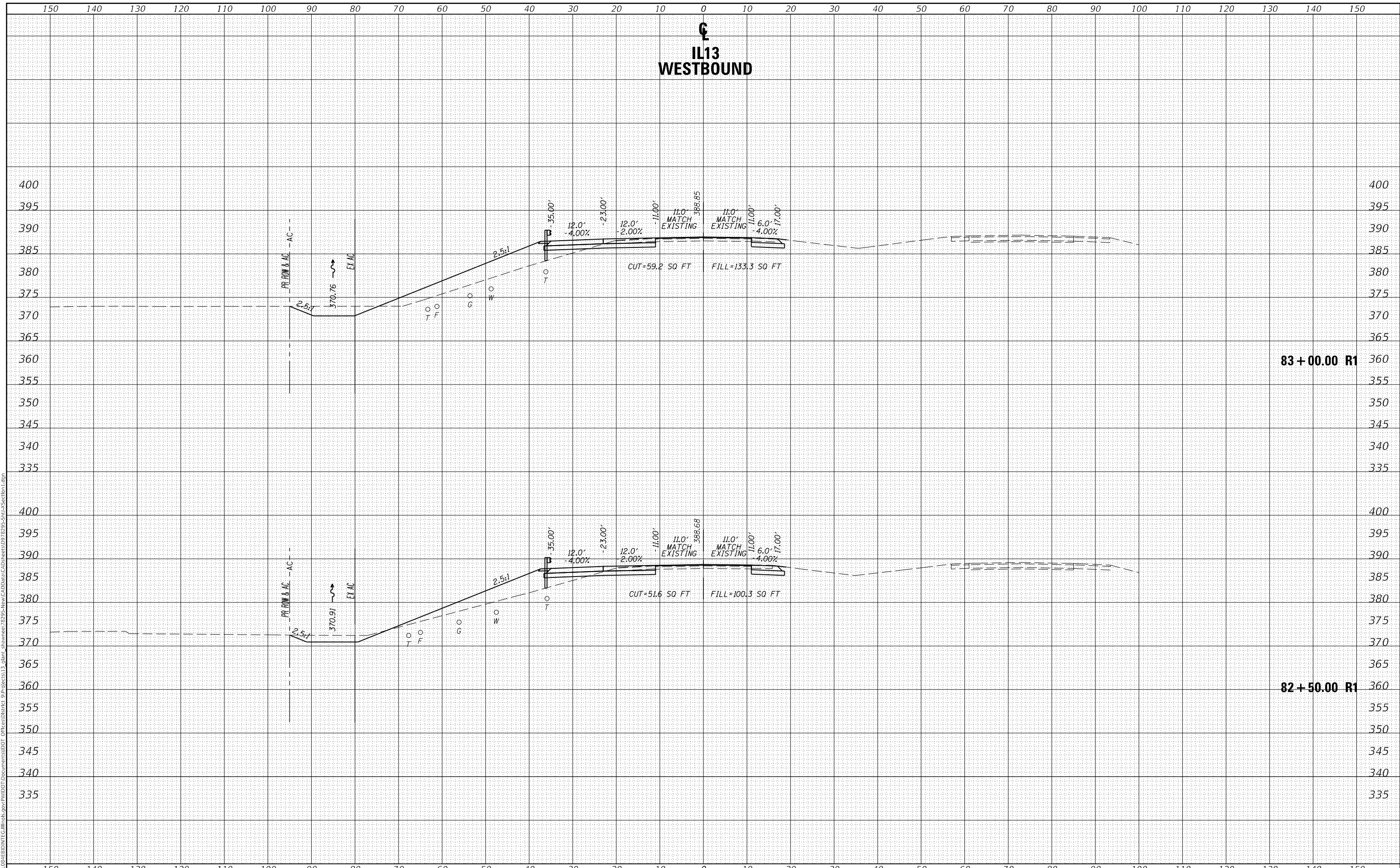
F.A.P. RTE.	SECTION	COUNTY	TOTAL SHEETS	SHEET NO.
331	(5-3)R-1,N-1,B-5,BR-1,B-6,BR-2	JACKSON	321	236
CONTRACT NO. 78295				

ILLINOIS FED. AID PROJECT

DATE	
BY	
SURVEYED	
PLOTTED	
TEMPLATE	
AREAS CHECKED	
FINAL SURVEY	
NOTE BOOK	
NO.	

DATE	
BY	
SURVEYED	
PLOTTED	
TEMPLATE	
AREAS CHECKED	
ORIGINAL SURVEY	
NOTE BOOK	
NO.	

MODEL: IL13WB
 FILE NAME: D:\ILLINOIS\BID\NTC\Illinois\pww\DOT Documents\DOT Office\District 9\Projects\13\qiant-shawnee\7295-New CAD\Draws\CAD\Sheet09\7295-SHU-A-Section1.dgn



USER NAME = naasdp	DESIGNED -	REVISED -
	DRAWN -	REVISED -
PLOT SCALE = 20.0000' / in.	CHECKED -	REVISED -
PLOT DATE = 3/23/2018	DATE -	REVISED -

**STATE OF ILLINOIS
DEPARTMENT OF TRANSPORTATION**

IL 13 WESTBOUND

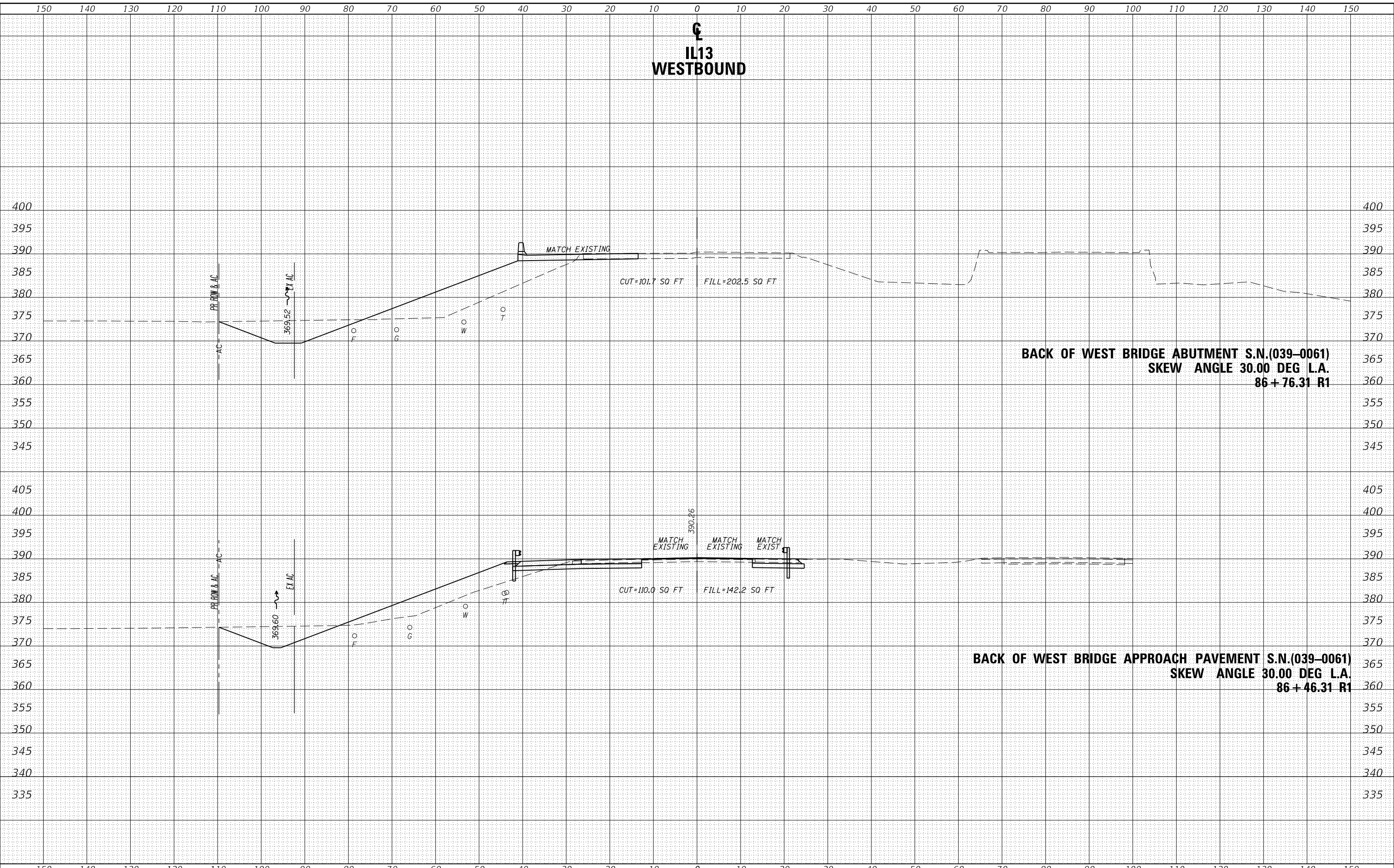
SCALE: SHEET OF SHEETS STA. TO STA.

F.A.P. RTE.	SECTION	COUNTY	TOTAL SHEETS	SHEET NO.
331	(5-3)R-1,N-1,B-5,BR-1,B-6,BR-2	JACKSON	321	237
CONTRACT NO. 78295				
ILLINOIS		FED. AID PROJECT		

DATE	
BY	
FINAL SURVEY	SURVEYED
NOTE BOOK	PLOTTED
NO.	TEMPLATE
	AREAS CHECKED

DATE	
BY	
ORIGINAL SURVEY	SURVEYED
NOTE BOOK	PLOTTED
NO.	TEMPLATE
	AREAS CHECKED

MODEL: IL13WB
 FILE NAME: D:\ILLINOIS\BID\INTC\Illinois\pwp\WIDOT\Documents\DOT\Office\District 9\Projects\13_qlant_shawnee\7295-New CAD\Draw\CAD\Sheet9\78295-SHU-A-Section1.dgn



USER NAME = naasdp	DESIGNED -	REVISED -
	DRAWN -	REVISED -
PLOT SCALE = 20.0000' / in.	CHECKED -	REVISED -
PLOT DATE = 3/23/2018	DATE -	REVISED -

STATE OF ILLINOIS
 DEPARTMENT OF TRANSPORTATION

IL 13 WESTBOUND

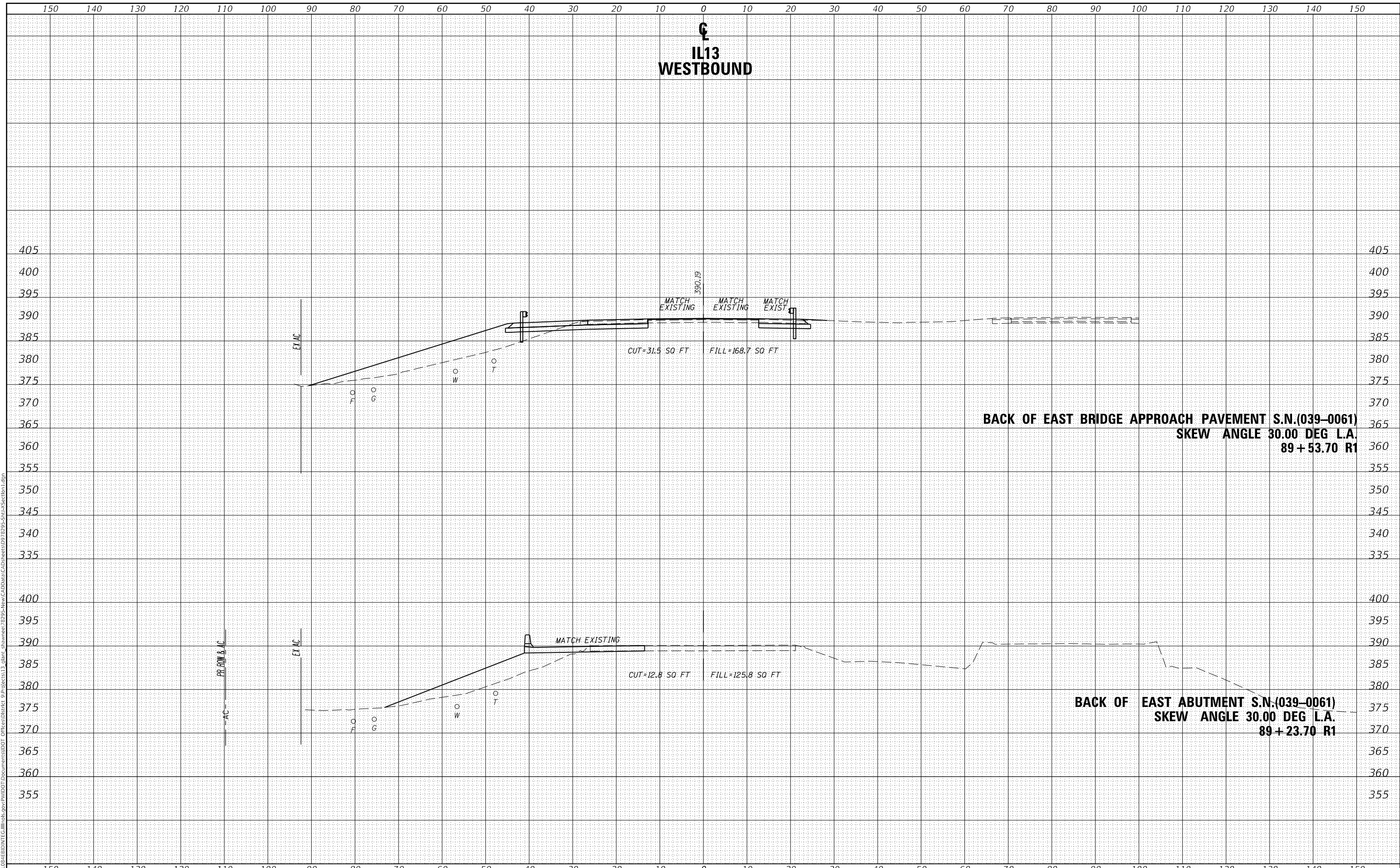
SCALE: SHEET OF SHEETS STA. TO STA.

F.A.P. RTE.	SECTION	COUNTY	TOTAL SHEETS	SHEET NO.
331	(5-3)R-1,N-1,B-5,BR-1,B-6,BR-2	JACKSON	321	241
CONTRACT NO. 78295				
ILLINOIS		FED. AID PROJECT		

FINAL SURVEY NO.	SURVEYED	DATE
NOTE BOOK	PLOTTED	
AREAS CHECKED	TEMPLATE	
	AREAS CHECKED	

ORIGINAL SURVEY NO.	SURVEYED	DATE
NOTE BOOK	PLOTTED	
AREAS CHECKED	TEMPLATE	
	AREAS CHECKED	

MODEL: IL13WB
 FILE NAME: D:\ILLINOIS\BID\NTC\Illinois\pov\POVDOT\Documents\DOT Offices\District 9\Projects\13\Grant-shawnee\7295-New-CAD\Draws\CAD\Draws\978295-SHU-A-Section1.dgn



USER NAME = naasdp	DESIGNED -	REVISED -
	DRAWN -	REVISED -
PLOT SCALE = 20.0000' / in.	CHECKED -	REVISED -
PLOT DATE = 3/23/2018	DATE -	REVISED -

STATE OF ILLINOIS
 DEPARTMENT OF TRANSPORTATION

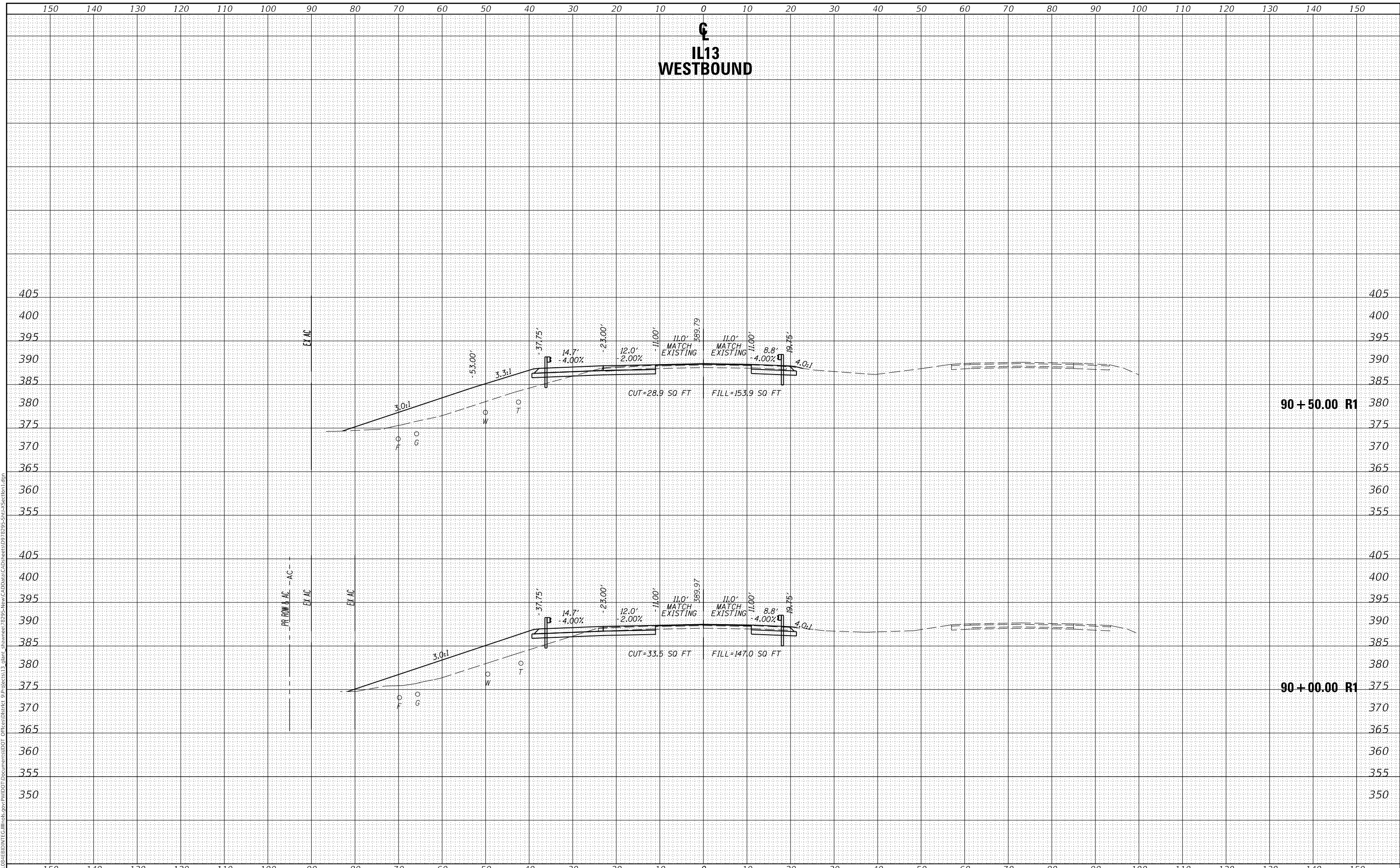
IL 13 WESTBOUND
 SCALE: SHEET OF SHEETS STA. TO STA.

F.A.P. RTE.	SECTION	COUNTY	TOTAL SHEETS	SHEET NO.
331	(5-3)R-1,N-1,B-5,BR-1,B-6,BR-2	JACKSON	321	242
				CONTRACT NO. 78295
		ILLINOIS	FED. AID PROJECT	

FINAL SURVEY	SURVEYED	DATE
NOTE BOOK	PLOTTED	BY
NO.	TEMPLATE	
	AREAS CHECKED	

ORIGINAL SURVEY	SURVEYED	DATE
NOTE BOOK	PLOTTED	BY
NO.	TEMPLATE	
	AREAS CHECKED	

MODEL: IL13WP
 FILE NAME: D:\ILLINOIS\BID\INTC\Illinois\pwp\DOT Documents\DOT Office\District 9\Projects\IL13\Intc\shawnee\7295-New CAD\Draws\CAD\Sheet09 78295-SHA-1-Section 1.dgn



STATE OF ILLINOIS
 DEPARTMENT OF TRANSPORTATION

IL 13 WESTBOUND

USER NAME = naasdp	DESIGNED -	REVISED -
	DRAWN -	REVISED -
PLOT SCALE = 20.0000' / in.	CHECKED -	REVISED -
PLOT DATE = 3/23/2018	DATE -	REVISED -

SCALE: SHEET OF SHEETS STA. TO STA.

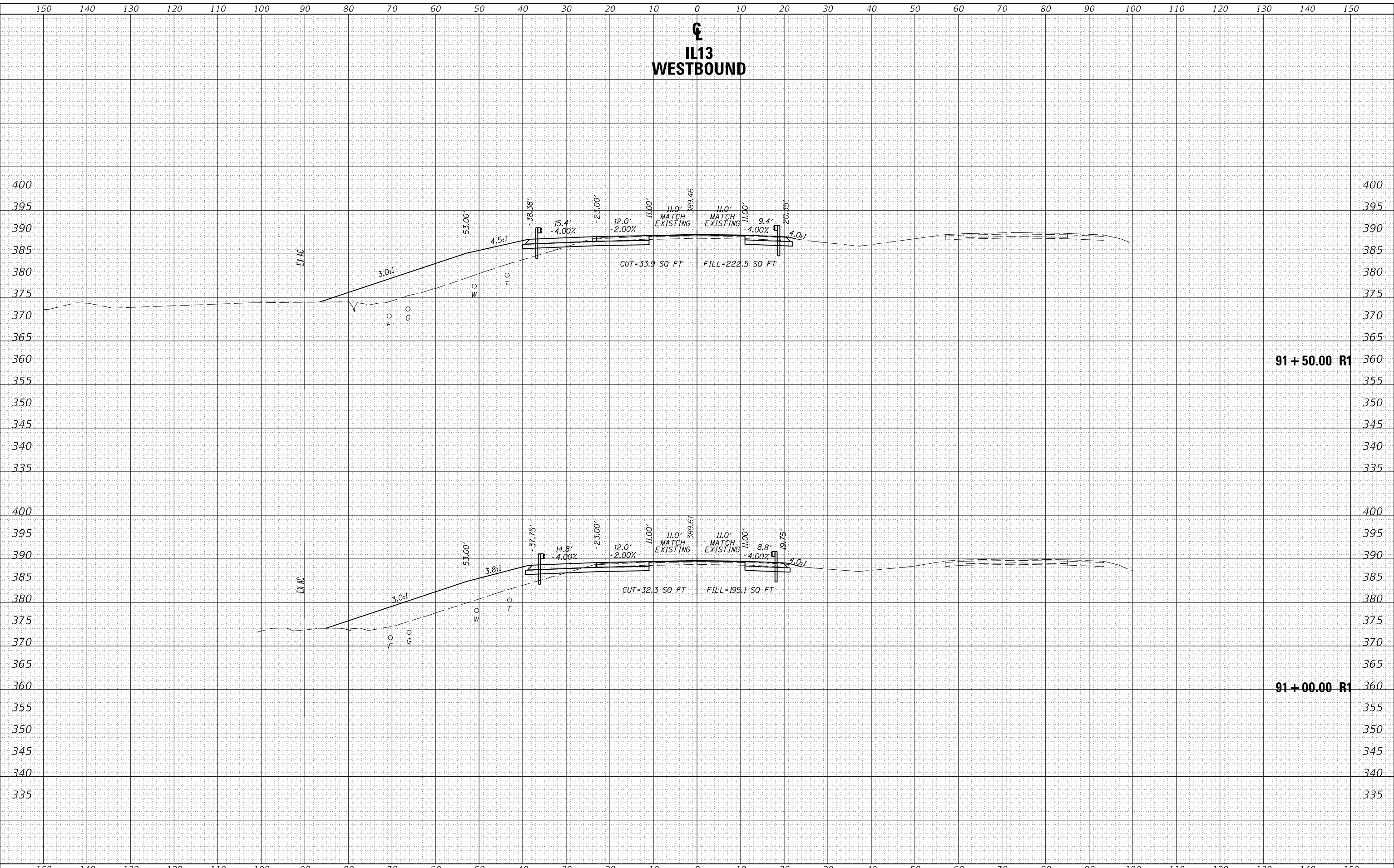
F.A.P. RTE.	SECTION	COUNTY	TOTAL SHEETS	SHEET NO.
331	(5-3)R-1,N-1,B-5,BR-1,B-6,BR-2	JACKSON	321	243
				CONTRACT NO. 78295
		ILLINOIS	FED. AID PROJECT	

**IL13
WESTBOUND**

DATE	
BY	
SURVEYED	
PLOTTED	
TEMPLATE	
AREAS CHECKED	
FINAL SURVEY NO.	
NOTE BOOK NO.	
AREAS CHECKED	

DATE	
BY	
SURVEYED	
PLOTTED	
TEMPLATE	
AREAS CHECKED	
ORIGINAL SURVEY NO.	
NOTE BOOK NO.	
AREAS CHECKED	

MODEL: IL13WB
FILE NAME: D:\ILLINOIS\BID\NTC\Illinois\pwp\WIDOT\Documents\DOT\Office\District 9\Projects\13\Grant-shawnee\7295-New CAD\Draw\CAD\Draw\978295-SHU-A-Section1.dgn



91+50.00 R1

91+00.00 R1

USER NAME = naasdp	DESIGNED -	REVISED -
	DRAWN -	REVISED -
PLOT SCALE = 20.0000' / in.	CHECKED -	REVISED -
PLOT DATE = 3/23/2018	DATE -	REVISED -

**STATE OF ILLINOIS
DEPARTMENT OF TRANSPORTATION**

IL 13 WESTBOUND

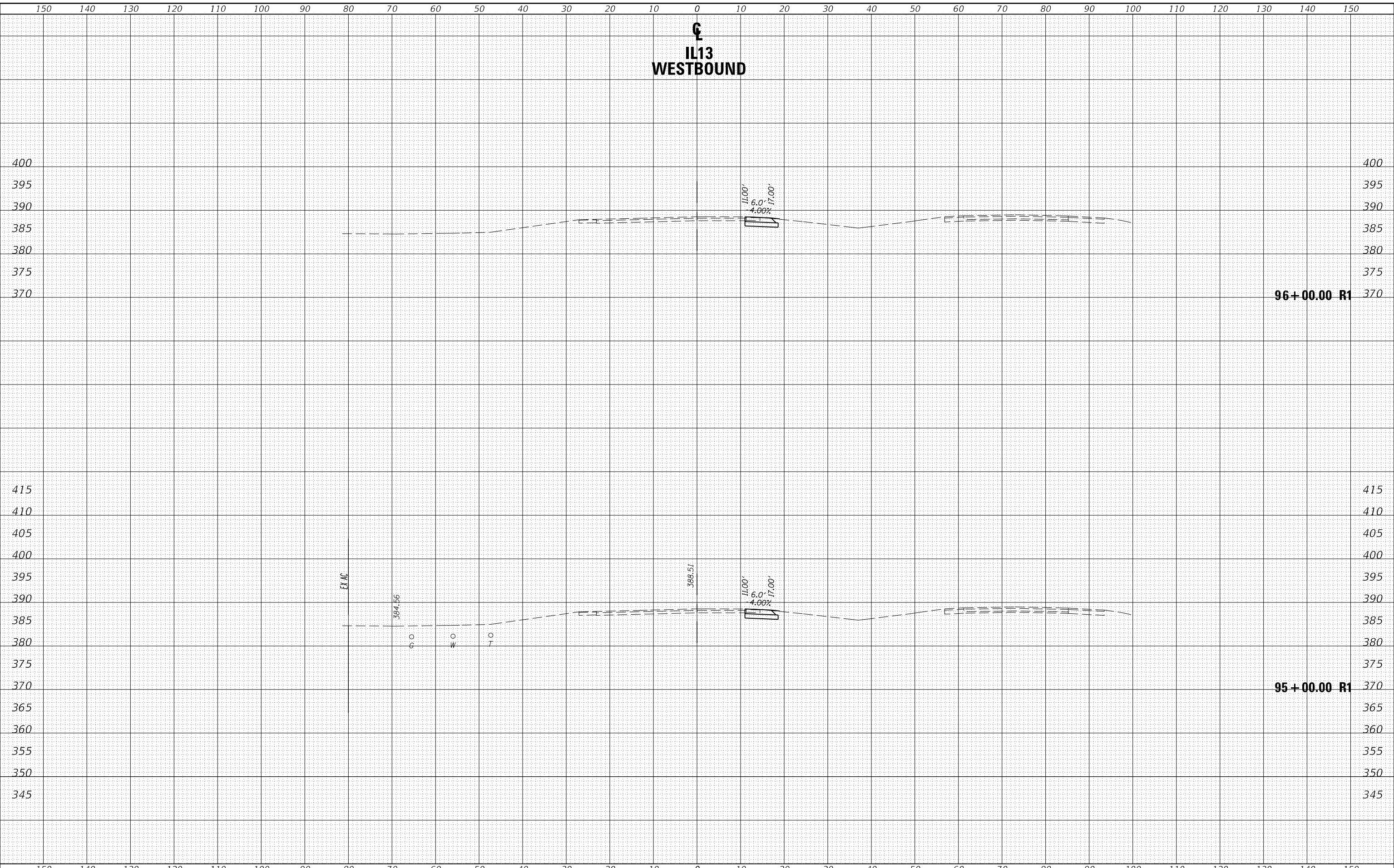
SCALE: SHEET OF SHEETS STA. TO STA.

F.A.P. RTE.	SECTION	COUNTY	TOTAL SHEETS	SHEET NO.
331	(5-3)R-1,N-1,B-5,BR-1,B-6,BR-2	JACKSON	321	244
CONTRACT NO. 78295				
ILLINOIS		FED. AID PROJECT		

DATE	
BY	
FINAL SURVEY NO.	
SURVEYED	
PLOTTED	
TEMPLATE	
AREAS CHECKED	

DATE	
BY	
ORIGINAL SURVEY NO.	
SURVEYED	
PLOTTED	
TEMPLATE	
AREAS CHECKED	

MODEL: IL13WB
 FILE NAME: D:\ILLINOIS\BID\NTEC\Illinois\pwp\WIDOT\Documents\DOT Offices\District 9\Projects\13_glbnt_shawnee\7295-New CAD\Draw\CAD\Sheet09 78295-SHA-Section1.dgn

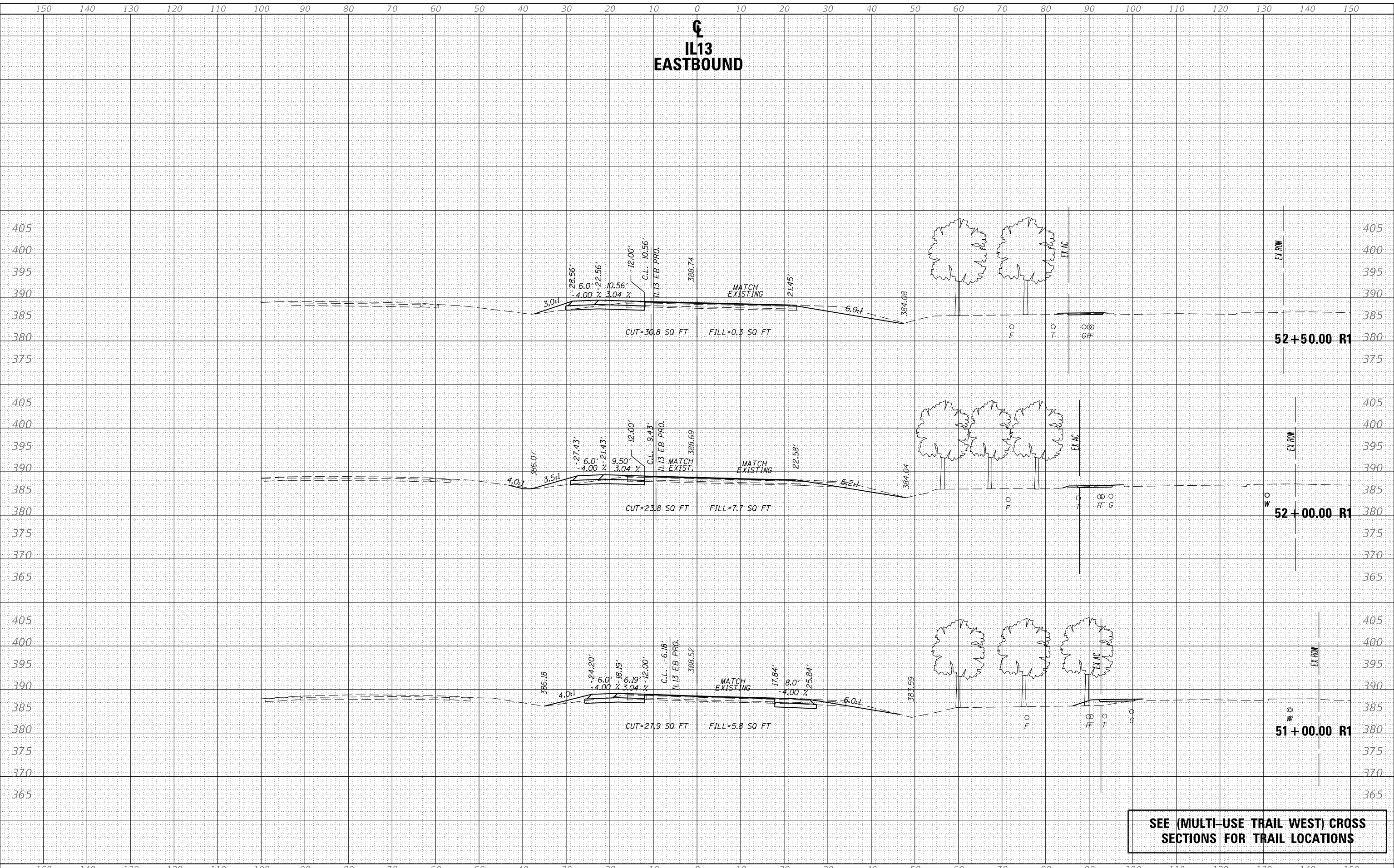


USER NAME = naasdp	DESIGNED -	REVISED -	STATE OF ILLINOIS		IL 13 WESTBOUND		F.A.P. RTE.	SECTION	COUNTY	TOTAL SHEETS	SHEET NO.
PLOT SCALE = 20.0000' / in.	DRAWN -	REVISED -	DEPARTMENT OF TRANSPORTATION		SCALE:		331	(5-3)R-1,N-1,B-5,BR-1,B-6,BR-2	JACKSON	321	248
PLOT DATE = 3/23/2018	CHECKED -	REVISED -			SHEET OF SHEETS STA. TO STA.		CONTRACT NO. 78295				
	DATE -	REVISED -					ILLINOIS FED. AID PROJECT				

DATE	
BY	
FINAL SURVEY	SURVEYED
NOTE BOOK	PLOTTED
NO.	TEMPLATE
	AREAS CHECKED
	AREAS CHECKED

DATE	
BY	
ORIGINAL SURVEY	SURVEYED
NOTE BOOK	PLOTTED
NO.	TEMPLATE
	AREAS CHECKED
	AREAS CHECKED

MODEL: IL13EB
 FILE NAME: D:\1113\EB\1113EB.DWG
 PROJECT: I13 EB PRO. CADD: 1113EB.DWG
 USER: naasdp
 DATE: 3/23/2018



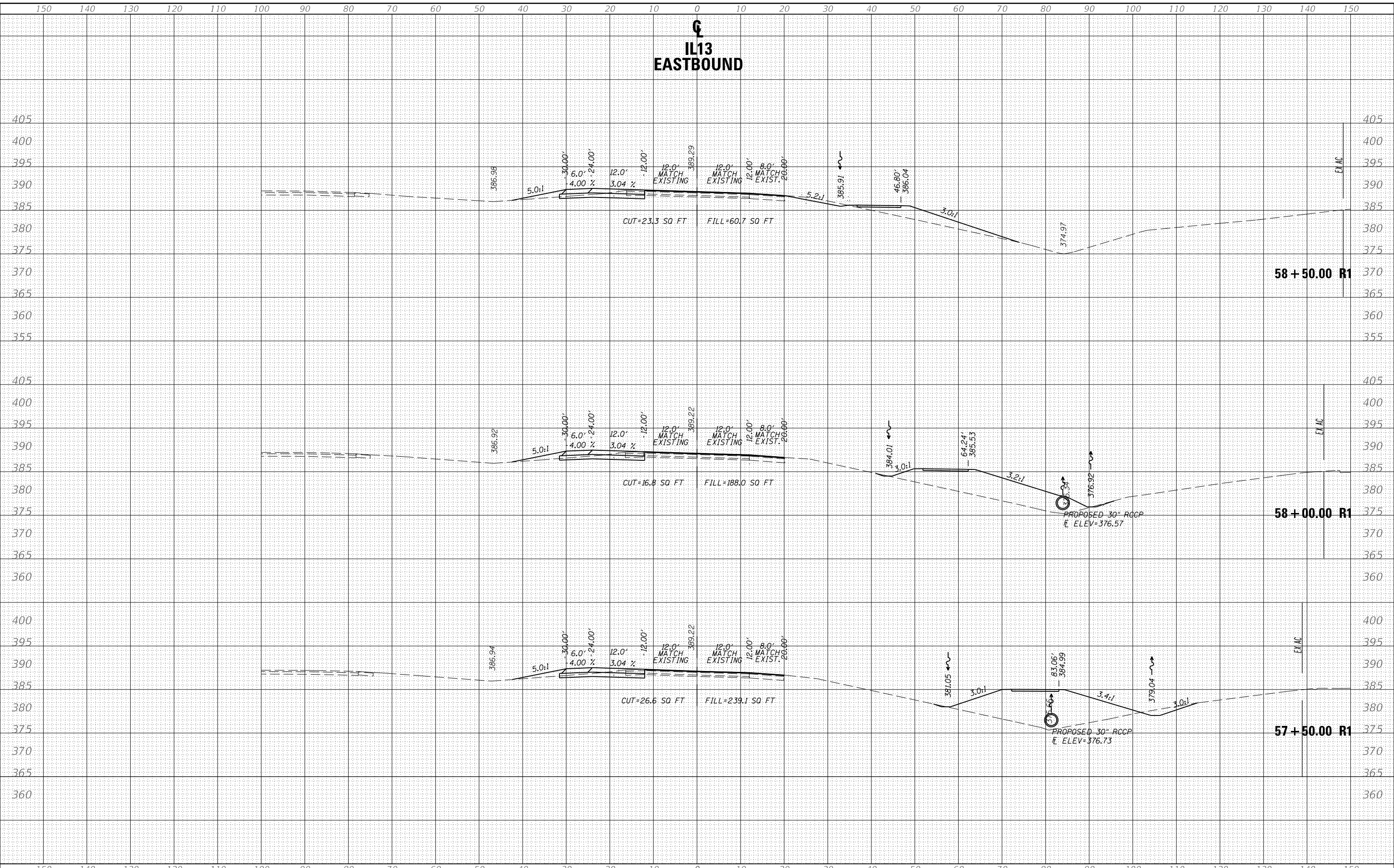
SEE (MULTI-USE TRAIL WEST) CROSS SECTIONS FOR TRAIL LOCATIONS

USER NAME = naasdp	DESIGNED -	REVISED -	STATE OF ILLINOIS DEPARTMENT OF TRANSPORTATION		IL13 EASTBOUND			F.A.P. RTE.	SECTION	COUNTY	TOTAL SHEETS	SHEET NO.
PLOT SCALE = 20,000' / in.	DRAWN -	REVISED -						331	(5-3)R-1,N-1,B-5,BR-1,B-6,BR-2	JACKSON	321	250
PLOT DATE = 3/23/2018	CHECKED -	REVISED -						CONTRACT NO. 78295				
	DATE -	REVISED -						ILLINOIS FED. AID PROJECT				
			SCALE:	SHEET	OF	SHEETS	STA.	TO	STA.			

DATE	
BY	
FINAL SURVEY	SURVEYED
NOTE BOOK	PLOTTED
NO.	TEMPLATE
	AREAS CHECKED

DATE	
BY	
ORIGINAL SURVEY	SURVEYED
NOTE BOOK	PLOTTED
NO.	TEMPLATE
	AREAS CHECKED

MODEL: IL13EB
 FILE NAME: D:\ILLINOIS\EBID\INTC\Illinois\pwp\DOT\Documents\DOT\Office\District 9\Projects\IL13\Sub-Item\New\CAD\Draws\CAD\Sheet09\8295-SHU-A-Section_IL13EB.dgn



USER NAME = naasdp	DESIGNED -	REVISED -
	DRAWN -	REVISED -
PLOT SCALE = 20.0000' / in.	CHECKED -	REVISED -
PLOT DATE = 3/23/2018	DATE -	REVISED -

**STATE OF ILLINOIS
DEPARTMENT OF TRANSPORTATION**

IL13 EASTBOUND

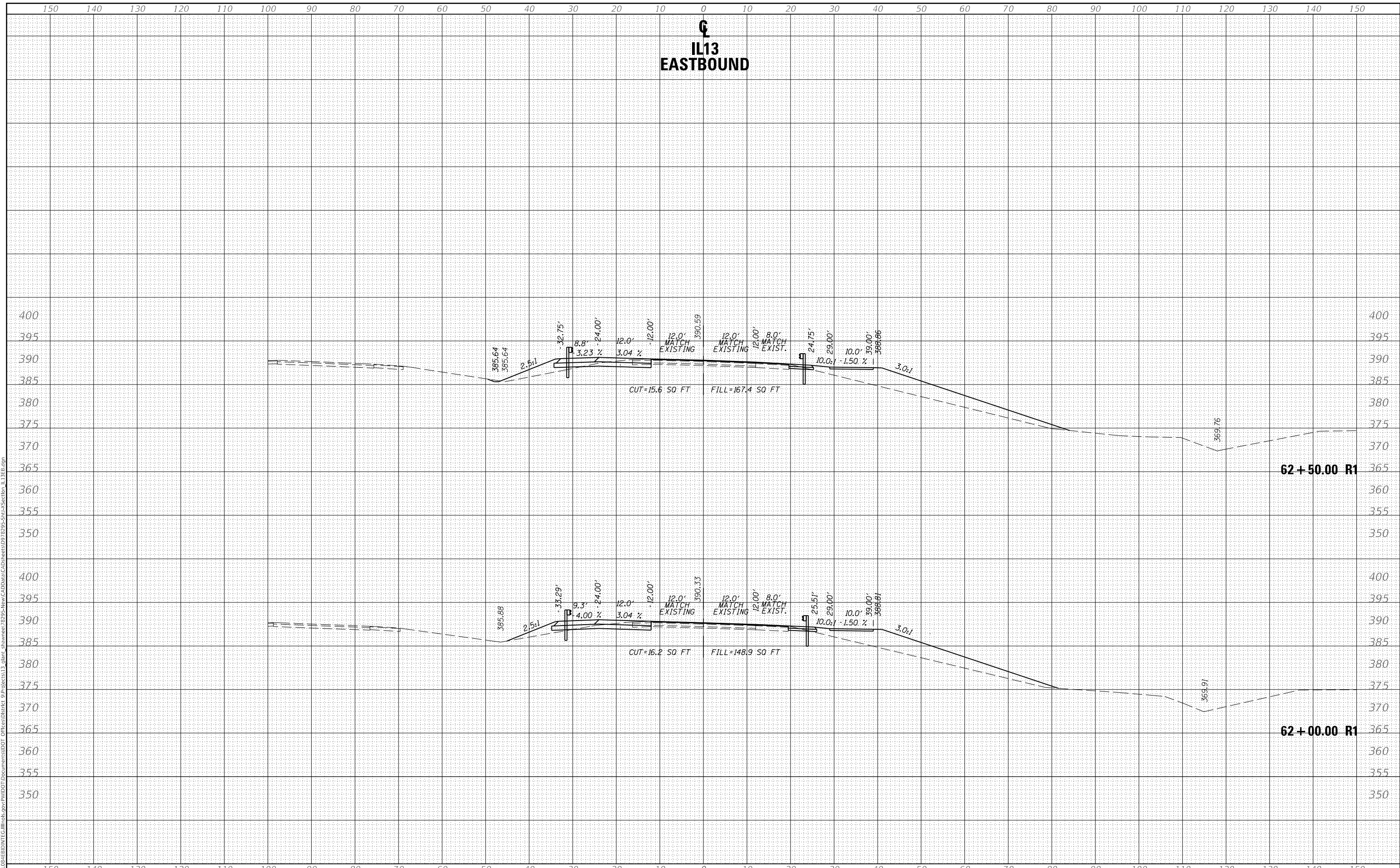
SCALE: SHEET OF SHEETS STA. TO STA.

F.A.P. RTE.	SECTION	COUNTY	TOTAL SHEETS	SHEET NO.
331 (5-3)R-1,N-1,B-5,BR-1,B-6,BR-2		JACKSON	321	254
CONTRACT NO. 78295				
ILLINOIS		FED. AID PROJECT		

FINAL SURVEY NO.	SURVEYED	DATE
NOTE BOOK	PLOTTED	
	TEMPLATE	
	AREAS CHECKED	

ORIGINAL SURVEY NO.	SURVEYED	DATE
	PLOTTED	
	TEMPLATE	
	AREAS CHECKED	

MODEL: IL13EB
 FILE NAME: D:\11108\EB\BID\NTC\Illinois\pwp\WIDOT\Documents\DOT\Office\District 9\Projects\13_qlant_shawnee\7295-New CAD\Draws\CAD\Sheet09_78295-SHA-1-Section_IL13EB.dgn



**STATE OF ILLINOIS
DEPARTMENT OF TRANSPORTATION**

IL13 EASTBOUND

USER NAME = naasdp	DESIGNED -	REVISED -
	DRAWN -	REVISED -
PLOT SCALE = 20.0000' / in.	CHECKED -	REVISED -
PLOT DATE = 3/23/2018	DATE -	REVISED -

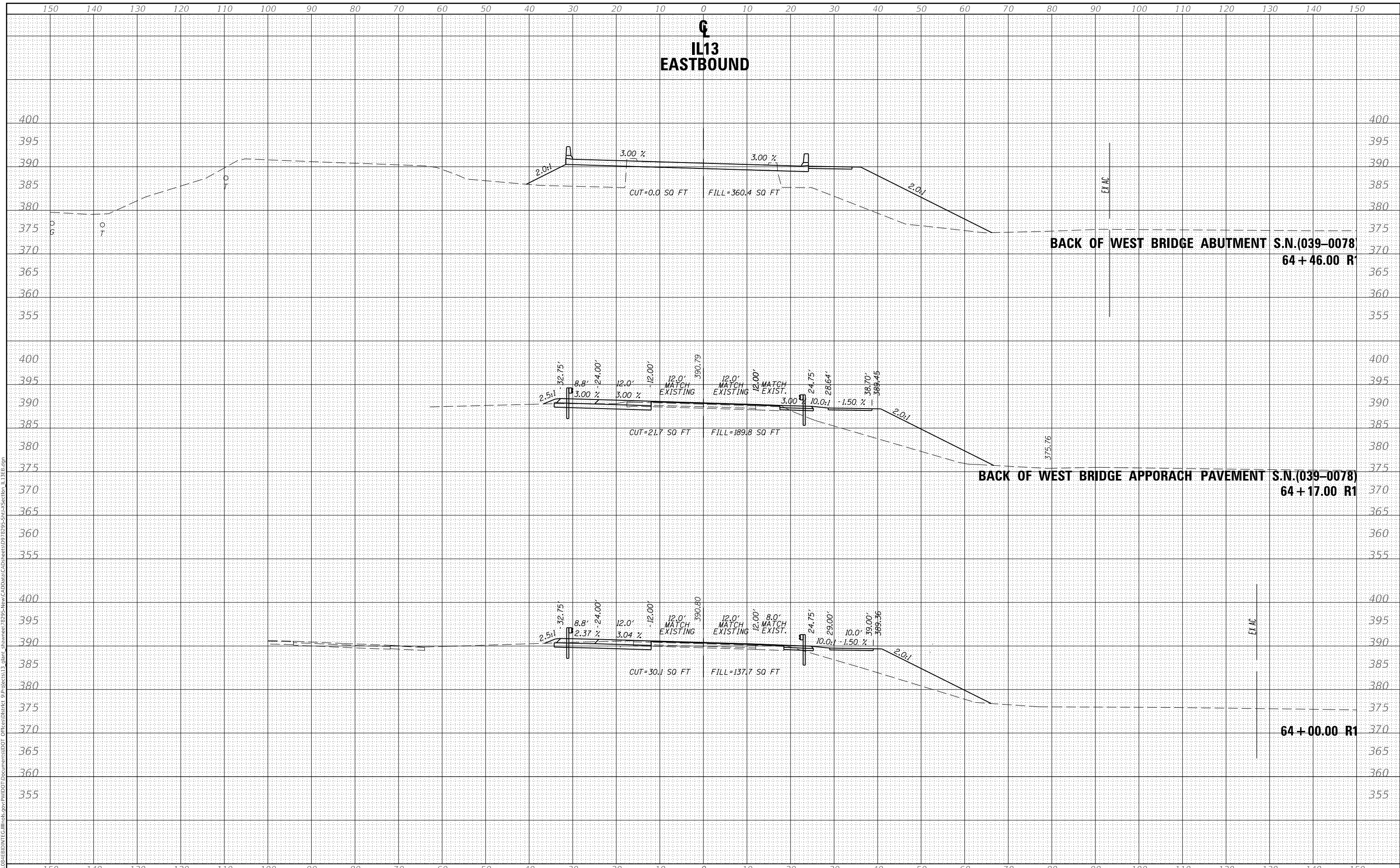
SCALE: SHEET OF SHEETS STA. TO STA.

F.A.P. RTE.	SECTION	COUNTY	TOTAL SHEETS	SHEET NO.
331 (5-3)R-1,N-1,B-5,BR-1,B-6,BR-2		JACKSON	321	257
CONTRACT NO. 78295				
ILLINOIS		FED. AID PROJECT		

DATE	
BY	
SURVEYED	
PLOTTED	
TEMPLATE	
AREAS CHECKED	
FINAL SURVEY	
NOTE BOOK	
NO.	

DATE	
BY	
SURVEYED	
PLOTTED	
TEMPLATE	
AREAS CHECKED	
ORIGINAL SURVEY	
NOTE BOOK	
NO.	

MODEL: IL13EB
 FILE NAME: D:\ILLINOIS\BID\INTC\Illinois\pwp\DOT\Documents\DOT\Office\District 9\Projects\13_qlant_shawnee\7295-New CAD\Draws\CAD\Draws\978295-SHU-A-Section_IL13EB.dgn



USER NAME = naasdp	DESIGNED -	REVISED -
	DRAWN -	REVISED -
PLOT SCALE = 20.0000' / in.	CHECKED -	REVISED -
PLOT DATE = 3/23/2018	DATE -	REVISED -

**STATE OF ILLINOIS
DEPARTMENT OF TRANSPORTATION**

SCALE:		SHEET	OF	SHEETS	STA.	TO	STA.
--------	--	-------	----	--------	------	----	------

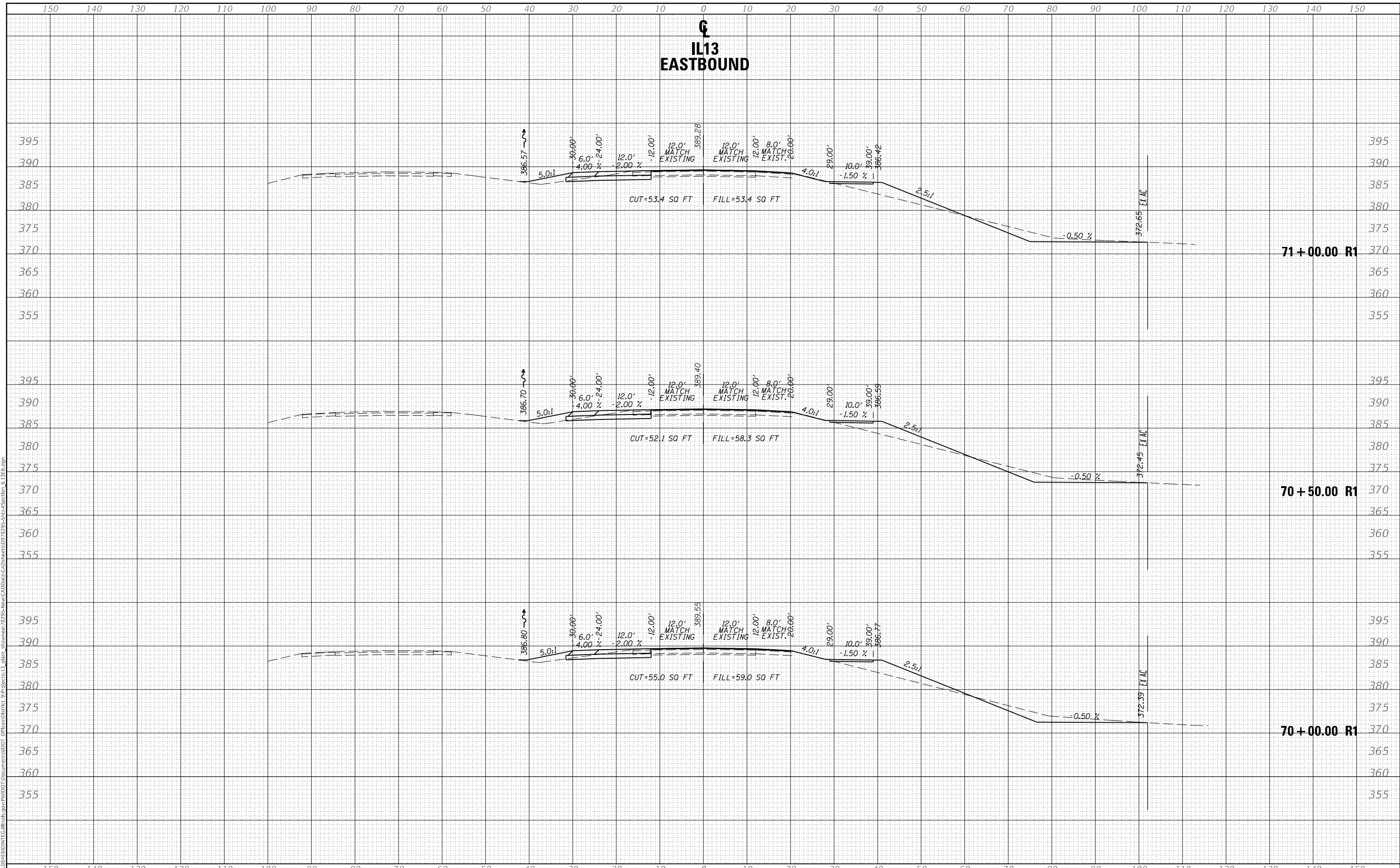
IL13 EASTBOUND

F.A.P. RTE.	SECTION	COUNTY	TOTAL SHEETS	SHEET NO.
331 (5-3)R-1,N-1,B-5,BR-1,B-6,BR-2		JACKSON	321	259
CONTRACT NO. 78295				
ILLINOIS		FED. AID PROJECT		

DATE	
BY	
FINAL SURVEY	SURVEYED
NOTE BOOK	PLOTTED
NO.	TEMPLATE
	AREAS CHECKED

DATE	
BY	
ORIGINAL SURVEY	SURVEYED
NOTE BOOK	PLOTTED
NO.	TEMPLATE
	AREAS CHECKED

MODEL: IL13EB
 FILE NAME: D:\ILLINOIS\EB\BID\NTC\Illinois\pwp\WIDOT\Documents\DOT\Office\District 9\Projects\IL13\Bids\New CAD\Date\CAD\Sheet09 78295-SHU-A-Section IL13EB.dgn



USER NAME = naasdp	DESIGNED -	REVISED -
	DRAWN -	REVISED -
PLOT SCALE = 20.0000' / in.	CHECKED -	REVISED -
PLOT DATE = 3/23/2018	DATE -	REVISED -

**STATE OF ILLINOIS
DEPARTMENT OF TRANSPORTATION**

IL13 EASTBOUND

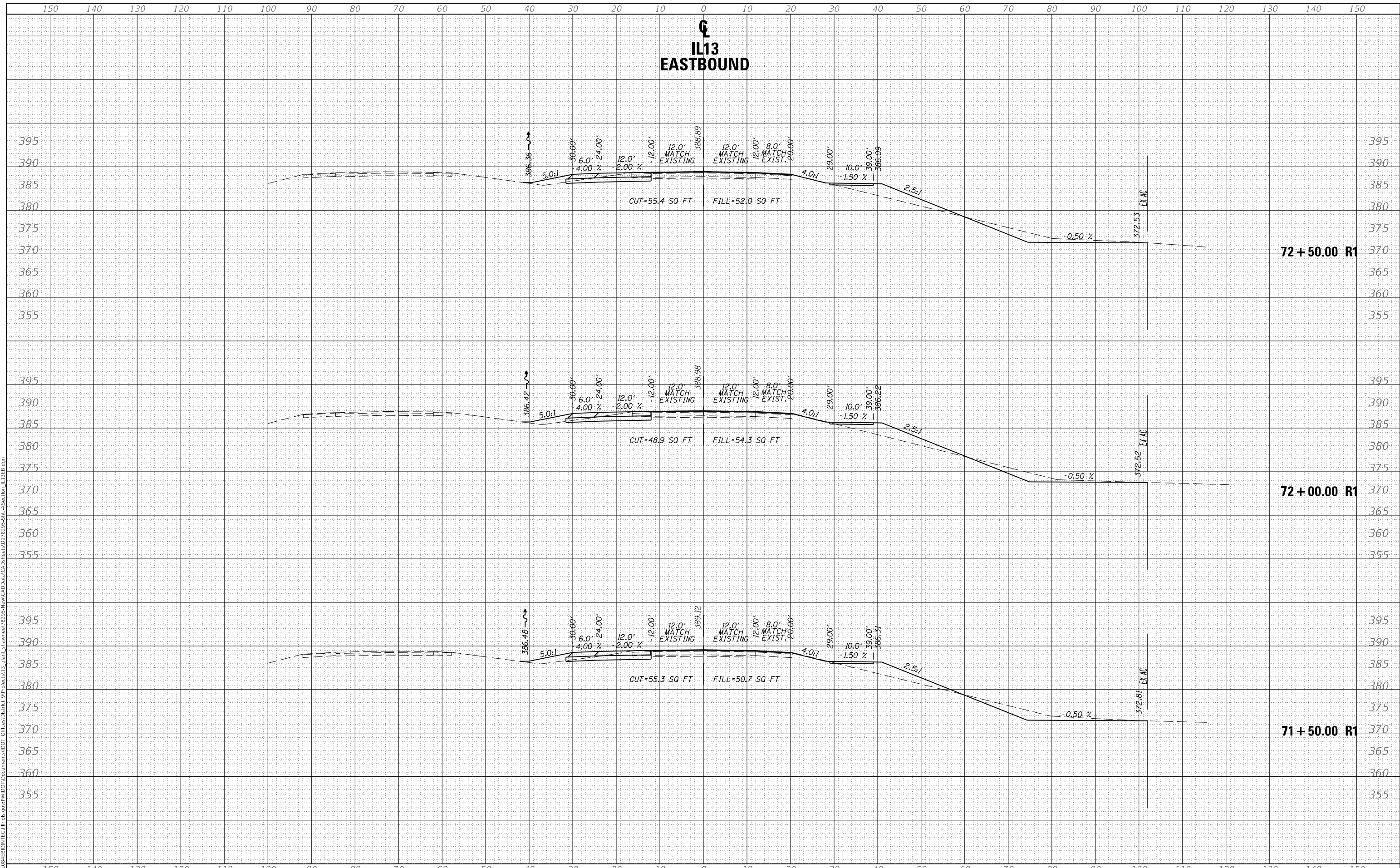
SCALE: SHEET OF SHEETS STA. TO STA.

F.A.P. RTE.	SECTION	COUNTY	TOTAL SHEETS	SHEET NO.
331 (5-3)R-1,N-1,B-5,BR-1,B-6,BR-2		JACKSON	321	263
CONTRACT NO. 78295				
ILLINOIS		FED. AID PROJECT		

DATE	
BY	
FINAL SURVEY	SURVEYED
NOTE BOOK	PLOTTED
NO.	TEMPLATE
	AREAS CHECKED

DATE	
BY	
ORIGINAL SURVEY	SURVEYED
NOTE BOOK	PLOTTED
NO.	TEMPLATE
	AREAS CHECKED

MODEL: IL13EB
 FILE NAME: D:\ILLINOIS\EB\BID\NTC\Illinois\pwp\WIDOT\Documents\DOT\Office\District 9\Projects\IL13\Bids\New CAD\Date\CAD\Sheet09 78295-SHU-A-Section IL13EB.dgn



USER NAME = naasdp	DESIGNED -	REVISED -
	DRAWN -	REVISED -
PLOT SCALE = 20.0000' / in.	CHECKED -	REVISED -
PLOT DATE = 3/23/2018	DATE -	REVISED -

**STATE OF ILLINOIS
DEPARTMENT OF TRANSPORTATION**

IL13 EASTBOUND

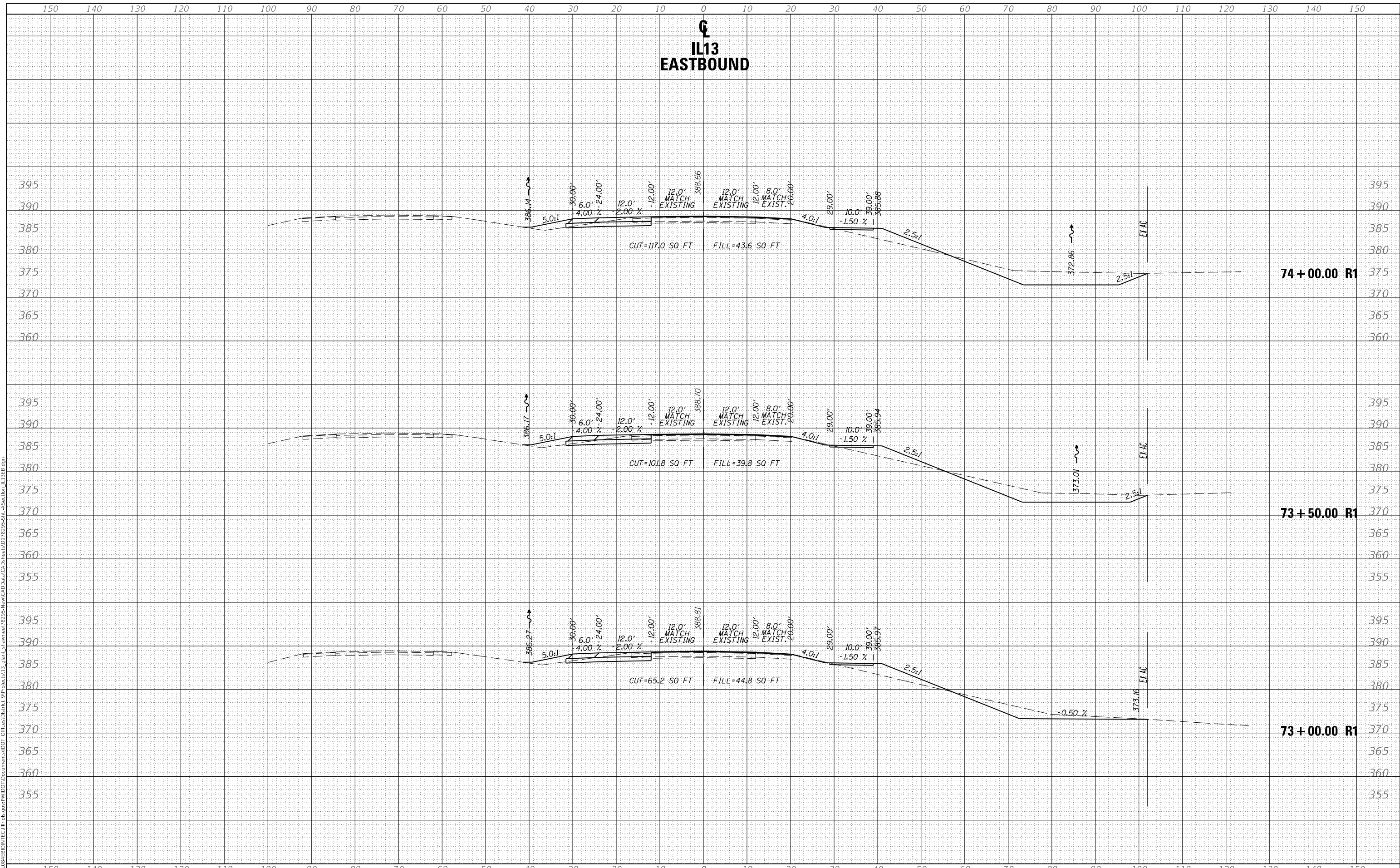
SCALE: SHEET OF SHEETS STA. TO STA.

F.A.P. RTE.	SECTION	COUNTY	TOTAL SHEETS	SHEET NO.
331 (5-3)R-1,N-1,B-5,BR-1,B-6,BR-2		JACKSON	321	264
CONTRACT NO. 78295				
ILLINOIS		FED. AID PROJECT		

DATE	
BY	
FINAL SURVEY NO.	
SURVEYED	
PLOTTED	
TEMPLATE	
AREAS CHECKED	

DATE	
BY	
ORIGINAL SURVEY NO.	
SURVEYED	
PLOTTED	
TEMPLATE	
AREAS CHECKED	

MODEL: IL13EB
 FILE NAME: D:\work\816\BID\INTC\Illinois\pwp\WDDT\Documents\DOT\Office\District 9\Projects\13_qlant_shawnee\7295-New CAD\Draws\CAD\Sheet\978295-SHU-A-Section_IL13EB.dgn



USER NAME = naasdp	DESIGNED -	REVISED -
	DRAWN -	REVISED -
PLOT SCALE = 20.0000' / in.	CHECKED -	REVISED -
PLOT DATE = 3/23/2018	DATE -	REVISED -

**STATE OF ILLINOIS
DEPARTMENT OF TRANSPORTATION**

SCALE:		SHEET	OF	SHEETS	STA.	TO	STA.
--------	--	-------	----	--------	------	----	------

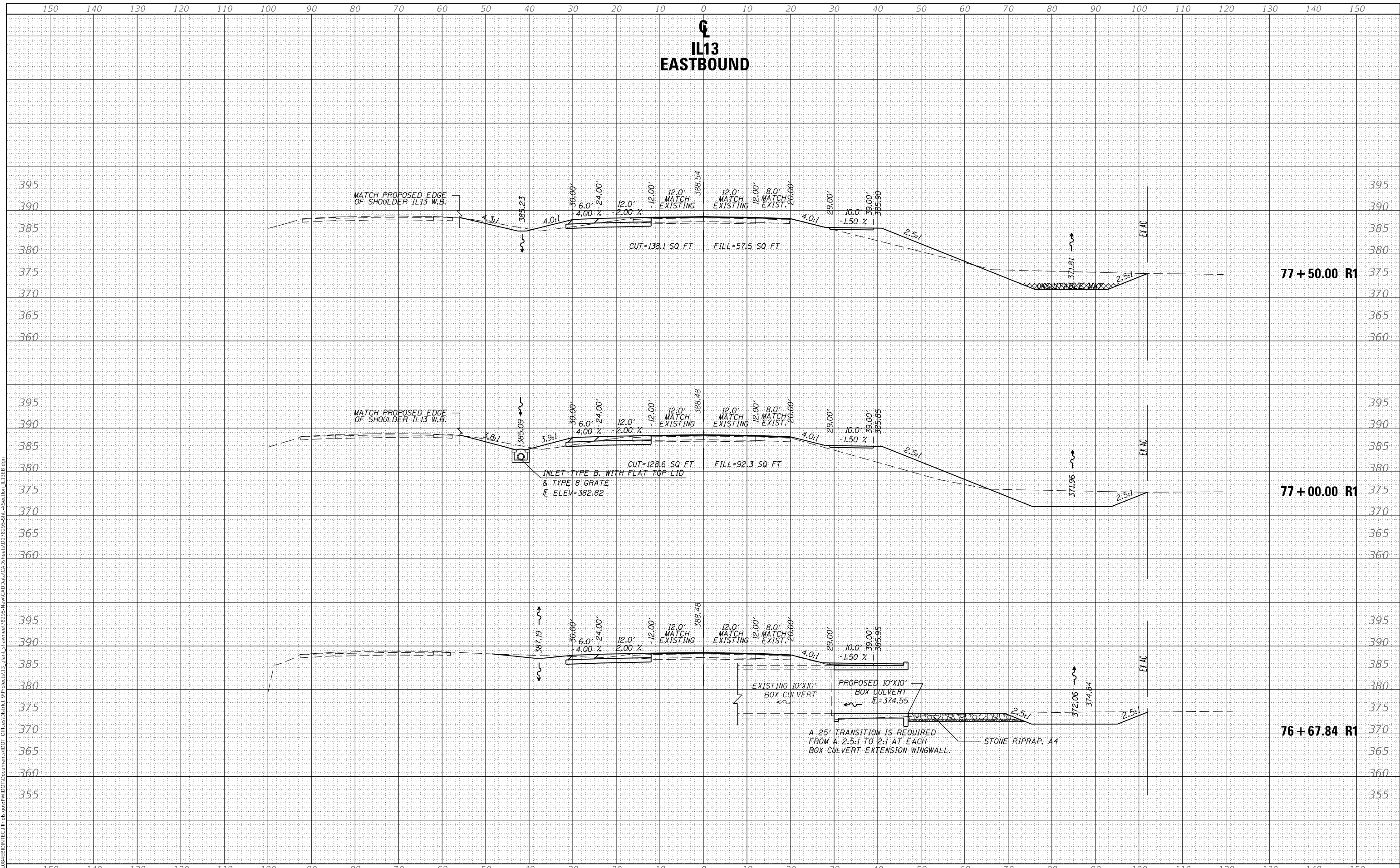
IL13 EASTBOUND

F.A.P. RTE.	SECTION	COUNTY	TOTAL SHEETS	SHEET NO.
331	(5-3)R-1,N-1,B-5,BR-1,B-6,BR-2	JACKSON	321	265
CONTRACT NO. 78295				
ILLINOIS		FED. AID PROJECT		

DATE	
BY	
FINAL SURVEY NO.	
SURVEYED	
PLOTTED	
TEMPLATE	
AREAS CHECKED	

DATE	
BY	
ORIGINAL SURVEY NO.	
SURVEYED	
PLOTTED	
TEMPLATE	
AREAS CHECKED	

MODEL: IL13EB
 FILE NAME: D:\work\EBID\INTC\Illinois\pwp\DOT\Documents\DOT\Projects\IL13\ebid\New\CADData\CAD\Sheet09\78295-SHA-1-Section_IL13EB.dgn



USER NAME = naasdp	DESIGNED -	REVISED -
	DRAWN -	REVISED -
PLOT SCALE = 20.0000' / in.	CHECKED -	REVISED -
PLOT DATE = 3/23/2018	DATE -	REVISED -

**STATE OF ILLINOIS
DEPARTMENT OF TRANSPORTATION**

SCALE:		SHEET	OF	SHEETS	STA.	TO	STA.
--------	--	-------	----	--------	------	----	------

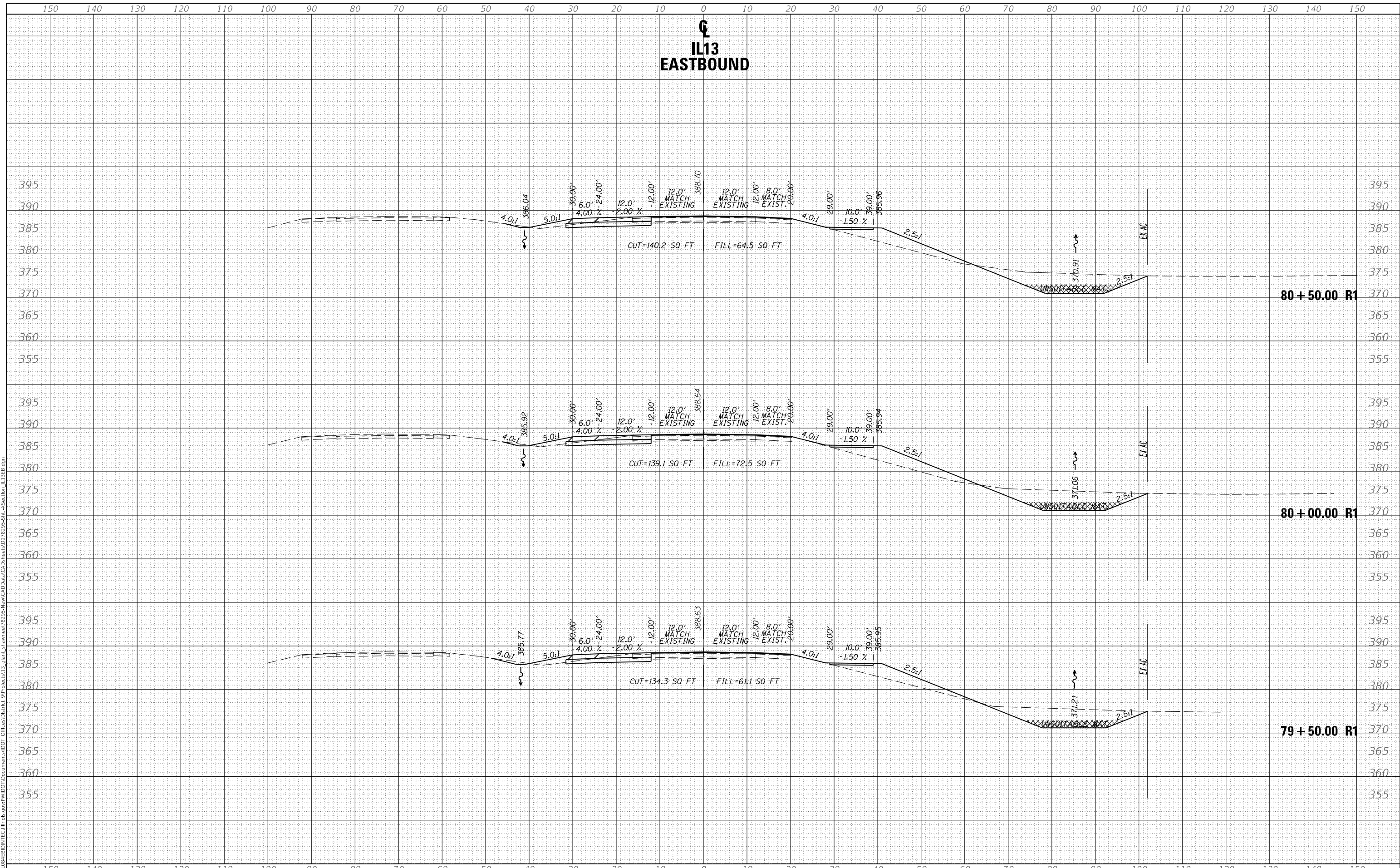
IL13 EASTBOUND

F.A.P. RTE.	SECTION	COUNTY	TOTAL SHEETS	SHEET NO.
331 (5-3)R-1,N-1,B-5,BR-1,B-6,BR-2		JACKSON	321	268
CONTRACT NO. 78295				
ILLINOIS		FED. AID PROJECT		

DATE	
BY	
FINAL SURVEY NO.	
SURVEYED	
PLOTTED	
TEMPLATE	
AREAS CHECKED	

DATE	
BY	
ORIGINAL SURVEY NO.	
SURVEYED	
PLOTTED	
TEMPLATE	
AREAS CHECKED	

MODEL: IL13EB
 FILE NAME: D:\work\EB\BID\NTC\Illinois\pwp\WIDOT\Documents\BIDOT\Documents\BIDOT\Office\District 9\Projects\IL13\New CAD\Date\CAD\Sheet09 78295-SH1-A-Section IL13E.dgn



USER NAME = naasdp	DESIGNED -	REVISED -
	DRAWN -	REVISED -
PLOT SCALE = 20.0000' / in.	CHECKED -	REVISED -
PLOT DATE = 3/23/2018	DATE -	REVISED -

**STATE OF ILLINOIS
DEPARTMENT OF TRANSPORTATION**

IL13 EASTBOUND

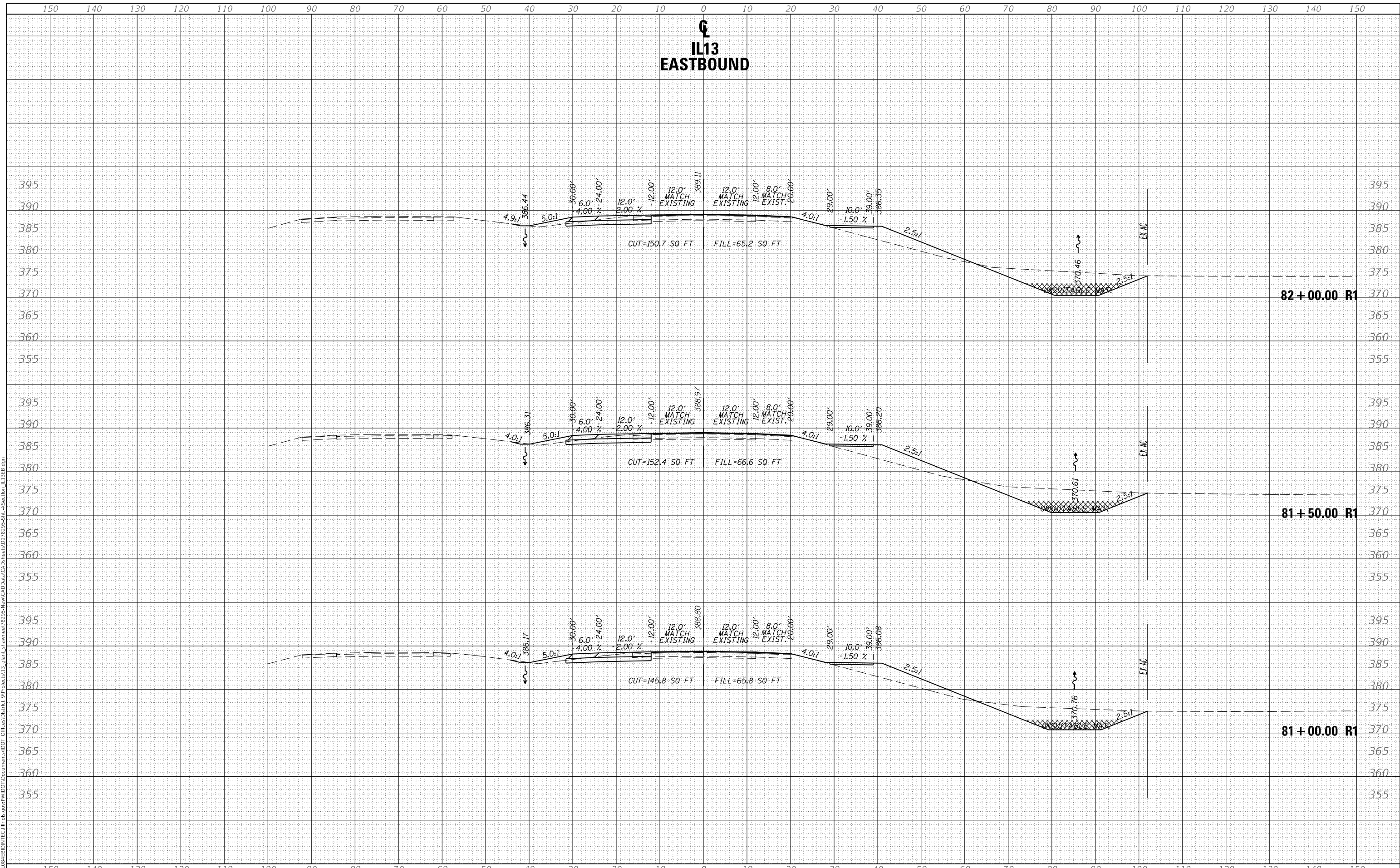
SCALE: SHEET OF SHEETS STA. TO STA.

F.A.P. RTE.	SECTION	COUNTY	TOTAL SHEETS	SHEET NO.
331 (5-3)R-1,N-1,B-5,BR-1,B-6,BR-2		JACKSON	321	270
CONTRACT NO. 78295				
ILLINOIS		FED. AID PROJECT		

DATE	
BY	
FINAL SURVEY NO.	
SURVEYED	
PLOTTED	
TEMPLATE	
AREAS CHECKED	

DATE	
BY	
ORIGINAL SURVEY NO.	
SURVEYED	
PLOTTED	
TEMPLATE	
AREAS CHECKED	

MODEL: IL13EB
 FILE NAME: D:\w\113\EB\113EB\113EB\113EB.dwg
 PROJECT: 7295-NEW CAD\DATA\113EB\113EB.dwg
 SECTION: 113EB.dwg



USER NAME = naasdp	DESIGNED -	REVISED -
	DRAWN -	REVISED -
PLOT SCALE = 20.0000' / in.	CHECKED -	REVISED -
PLOT DATE = 3/23/2018	DATE -	REVISED -

**STATE OF ILLINOIS
DEPARTMENT OF TRANSPORTATION**

SCALE:		SHEET	OF	SHEETS	STA.	TO	STA.
--------	--	-------	----	--------	------	----	------

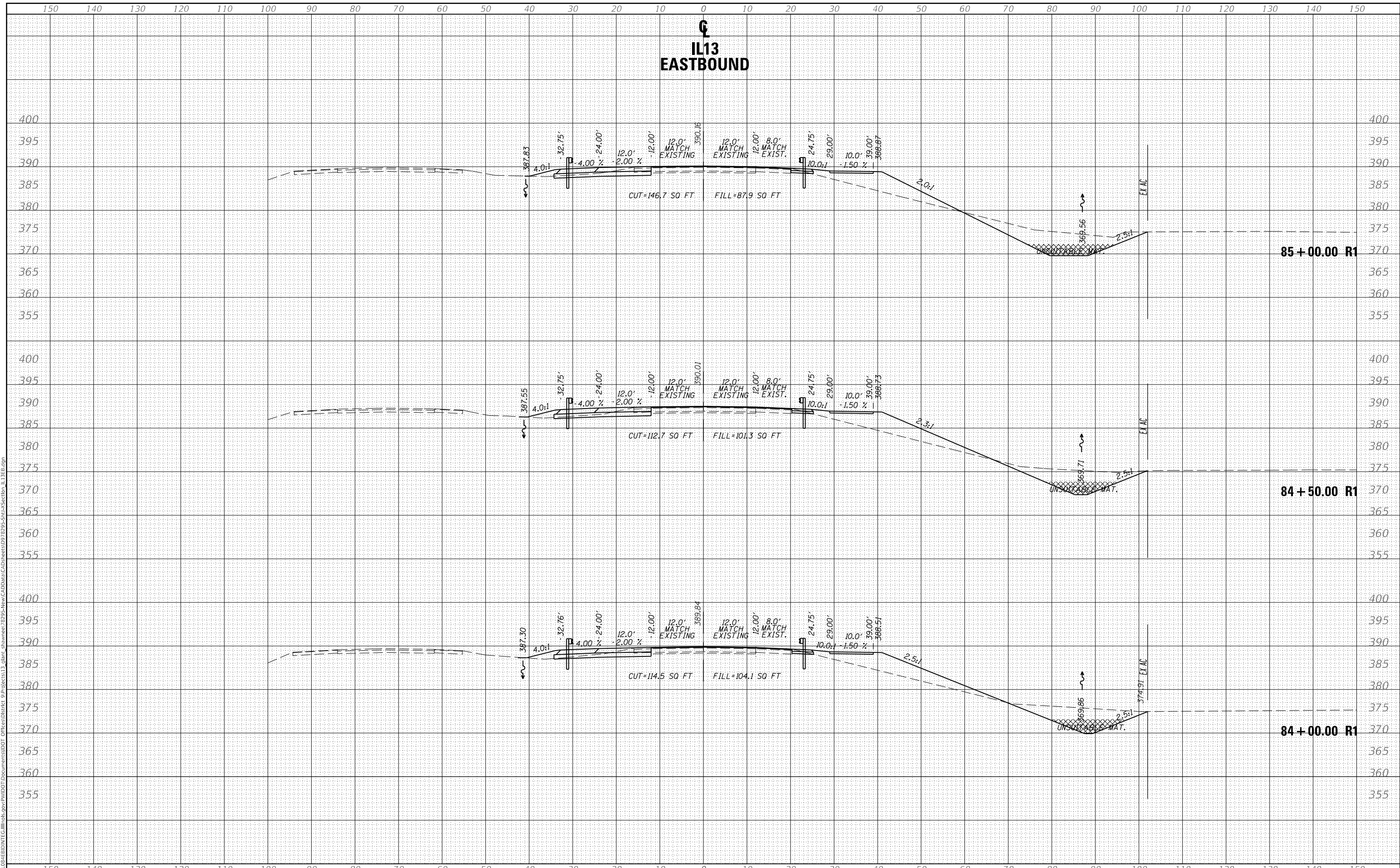
IL13 EASTBOUND

F.A.P. RTE.	SECTION	COUNTY	TOTAL SHEETS	SHEET NO.
331 (5-3)R-1,N-1,B-5,BR-1,B-6,BR-2		JACKSON	321	271
CONTRACT NO. 78295				
ILLINOIS		FED. AID PROJECT		

DATE	
BY	
FINAL SURVEY	SURVEYED
NOTE BOOK	PLOTTED
NO.	TEMPLATE
	AREAS CHECKED

DATE	
BY	
ORIGINAL SURVEY	SURVEYED
NOTE BOOK	PLOTTED
NO.	TEMPLATE
	AREAS CHECKED

MODEL: IL13EB
 FILE NAME: D:\11108\EB\BID\INTC\Illinois\pwp\WIDOT\Documents\DOT\Office\District 9\Projects\IL13\11108-New CAD\Date\CAD\Sheet09\78295-SHU-A-Section_IL13EB.dgn



USER NAME = naasdp	DESIGNED -	REVISED -
	DRAWN -	REVISED -
PLOT SCALE = 20.0000' / in.	CHECKED -	REVISED -
PLOT DATE = 3/23/2018	DATE -	REVISED -

**STATE OF ILLINOIS
DEPARTMENT OF TRANSPORTATION**

IL13 EASTBOUND

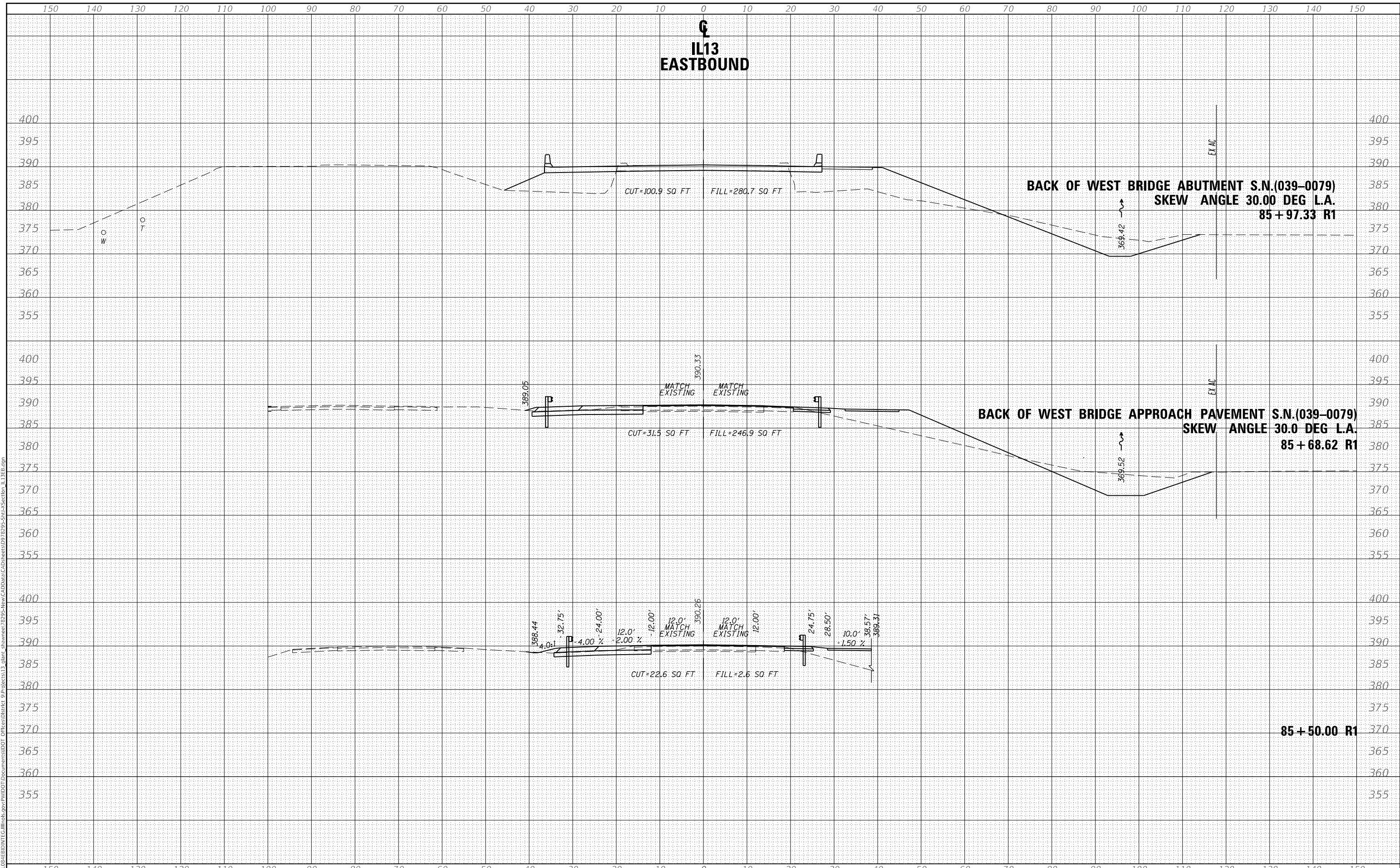
SCALE: SHEET OF SHEETS STA. TO STA.

F.A.P. RTE.	SECTION	COUNTY	TOTAL SHEETS	SHEET NO.
331 (5-3)R-1,N-1,B-5,BR-1,B-6,BR-2		JACKSON	321	273
CONTRACT NO. 78295				
ILLINOIS		FED. AID PROJECT		

DATE	
BY	
SURVEYED	
PLOTTED	
TEMPLATE	
AREAS CHECKED	
FINAL SURVEY	
NOTE BOOK	
NO.	

DATE	
BY	
SURVEYED	
PLOTTED	
TEMPLATE	
AREAS CHECKED	
ORIGINAL SURVEY	
NOTE BOOK	
NO.	

MODEL: IL13EB
 FILE NAME: D:\work\8481\BID\INT\G:\Illinois\pwp\WIDOT\Documents\DOT\Office\District 9\Projects\13_qlant-shawnee\7295-New CAD\Date\CAD\Sheet\978295-SHU-A-Section_IL13EB.dgn



USER NAME = naasdp	DESIGNED -	REVISED -
	DRAWN -	REVISED -
PLOT SCALE = 20.0000' / in.	CHECKED -	REVISED -
PLOT DATE = 3/23/2018	DATE -	REVISED -

**STATE OF ILLINOIS
DEPARTMENT OF TRANSPORTATION**

IL13 EASTBOUND

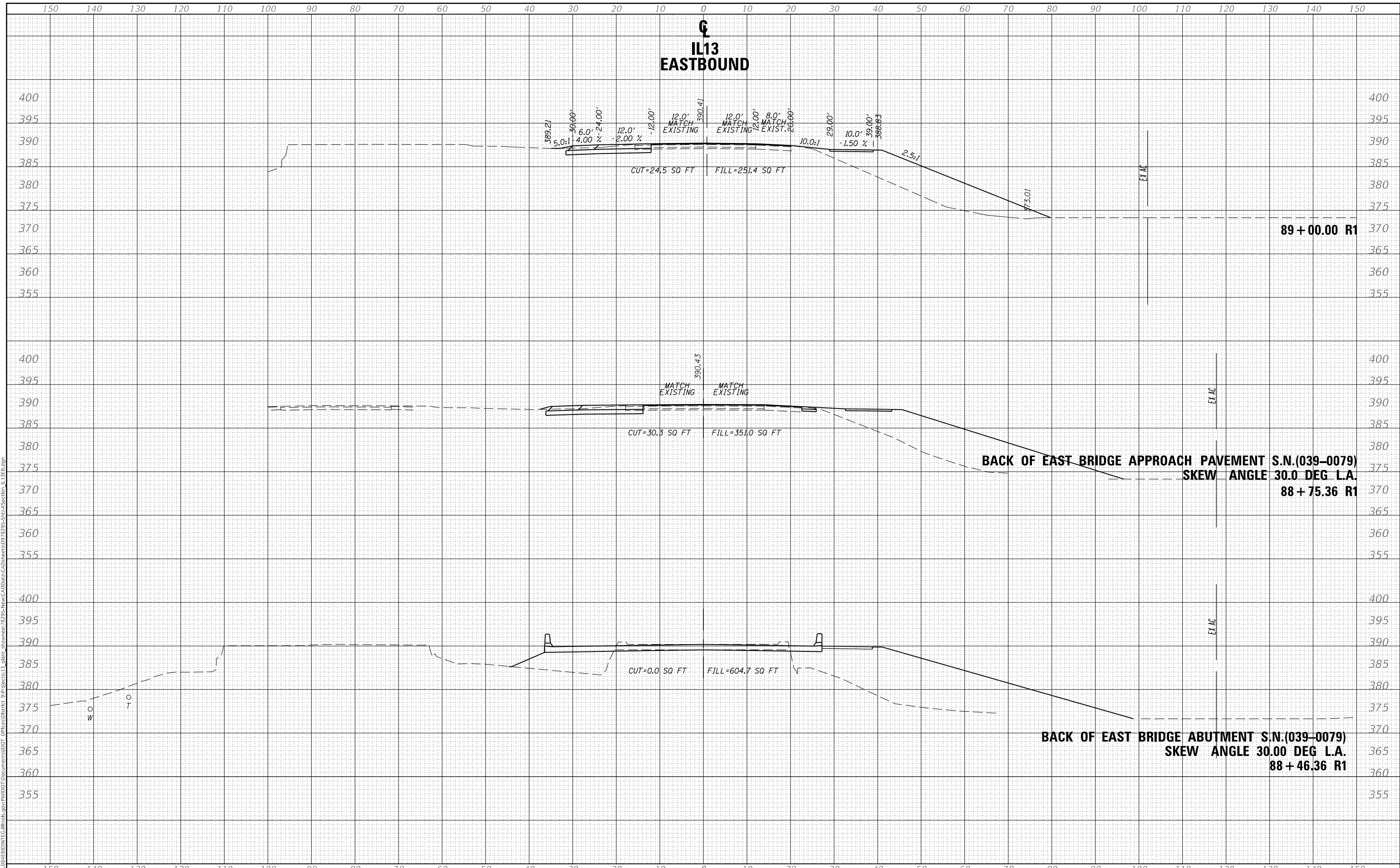
SCALE: SHEET OF SHEETS STA. TO STA.

F.A.P. RTE.	SECTION	COUNTY	TOTAL SHEETS	SHEET NO.
331 (5-3)R-1,N-1,B-5,BR-1,B-6,BR-2		JACKSON	321	274
CONTRACT NO. 78295				
ILLINOIS		FED. AID PROJECT		

DATE	
BY	
FINAL SURVEY	SURVEYED
NOTE BOOK	PLOTTED
NO.	TEMPLATE
	AREAS CHECKED

DATE	
BY	
ORIGINAL SURVEY	SURVEYED
NOTE BOOK	PLOTTED
NO.	TEMPLATE
	AREAS CHECKED

MODEL: IL13EB
 FILE NAME: D:\11108\EB\BENT\T\G\Illinois\pwp\W\DOT\Documents\DOT\Office\District 9\Projects\IL13\Bent\shawnee\7295-New CAD\Date\CAD\Sheet09 78295-SHU-A-Section IL13EB.dgn



USER NAME = naasdp	DESIGNED -	REVISED -
	DRAWN -	REVISED -
PLOT SCALE = 20.0000' / in.	CHECKED -	REVISED -
PLOT DATE = 3/23/2018	DATE -	REVISED -

STATE OF ILLINOIS
 DEPARTMENT OF TRANSPORTATION

IL13 EASTBOUND

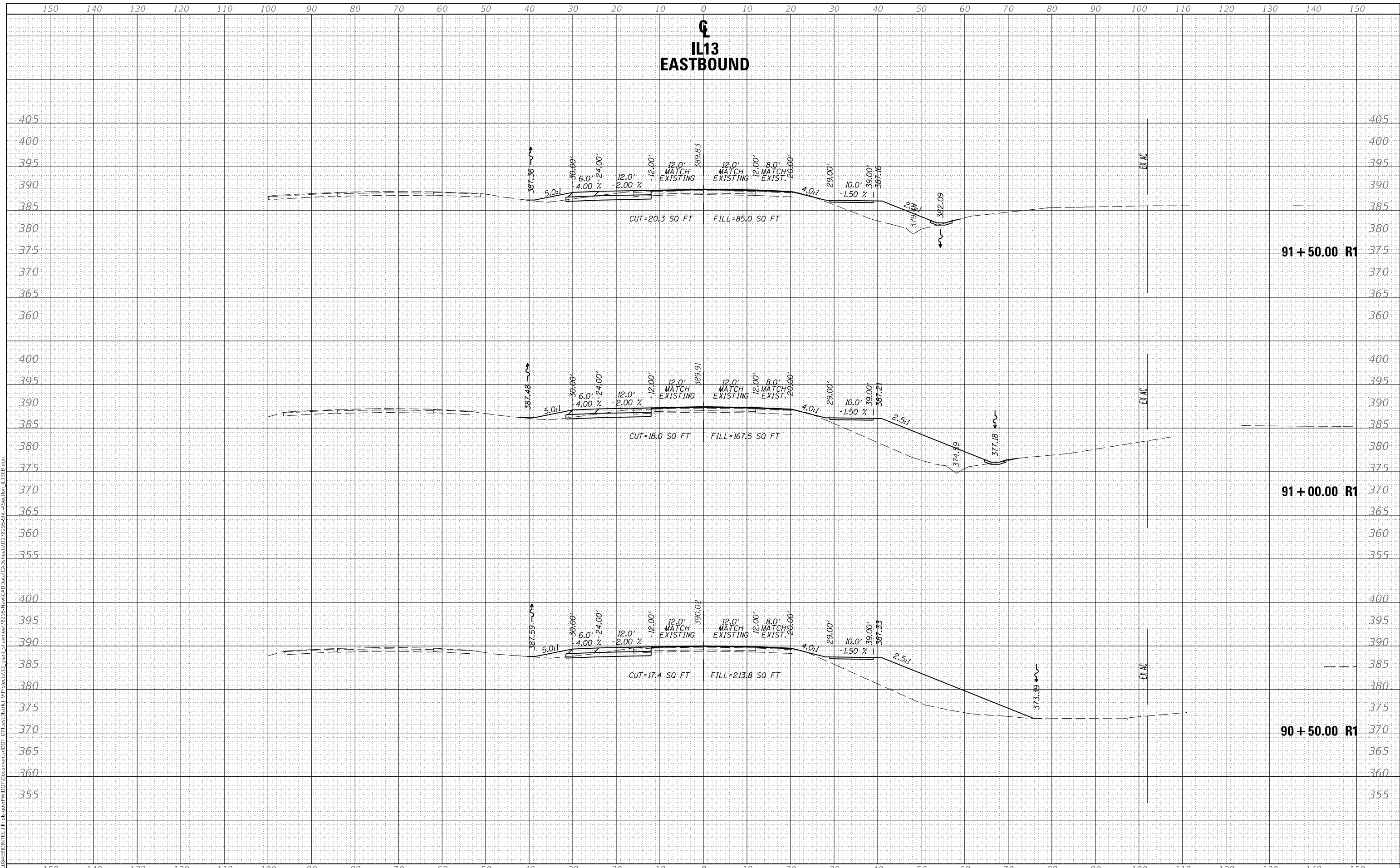
SCALE: SHEET OF SHEETS STA. TO STA.

F.A.P. RTE.	SECTION	COUNTY	TOTAL SHEETS	SHEET NO.
331 (5-3)R-1,N-1,B-5,BR-1,B-6,BR-2		JACKSON	321	275
CONTRACT NO. 78295				
ILLINOIS		FED. AID PROJECT		

DATE	
BY	
FINAL SURVEY NO.	
SURVEYED	
PLOTTED	
TEMPLATE	
AREAS CHECKED	

DATE	
BY	
ORIGINAL SURVEY NO.	
SURVEYED	
PLOTTED	
TEMPLATE	
AREAS CHECKED	

MODEL: IL13EB
 FILE NAME: D:\11108\EB\BID\NTC\Illinois\pwp\DOT\Documents\DOT\Office\District 9\Projects\IL13\Bids\New CAD\Date\CAD\Sheet09 78295-SHU-A\Section_IL13EB.dgn



**STATE OF ILLINOIS
DEPARTMENT OF TRANSPORTATION**

IL13 EASTBOUND

USER NAME = naasdp	DESIGNED -	REVISED -
	DRAWN -	REVISED -
PLOT SCALE = 20.0000' / in.	CHECKED -	REVISED -
PLOT DATE = 3/23/2018	DATE -	REVISED -

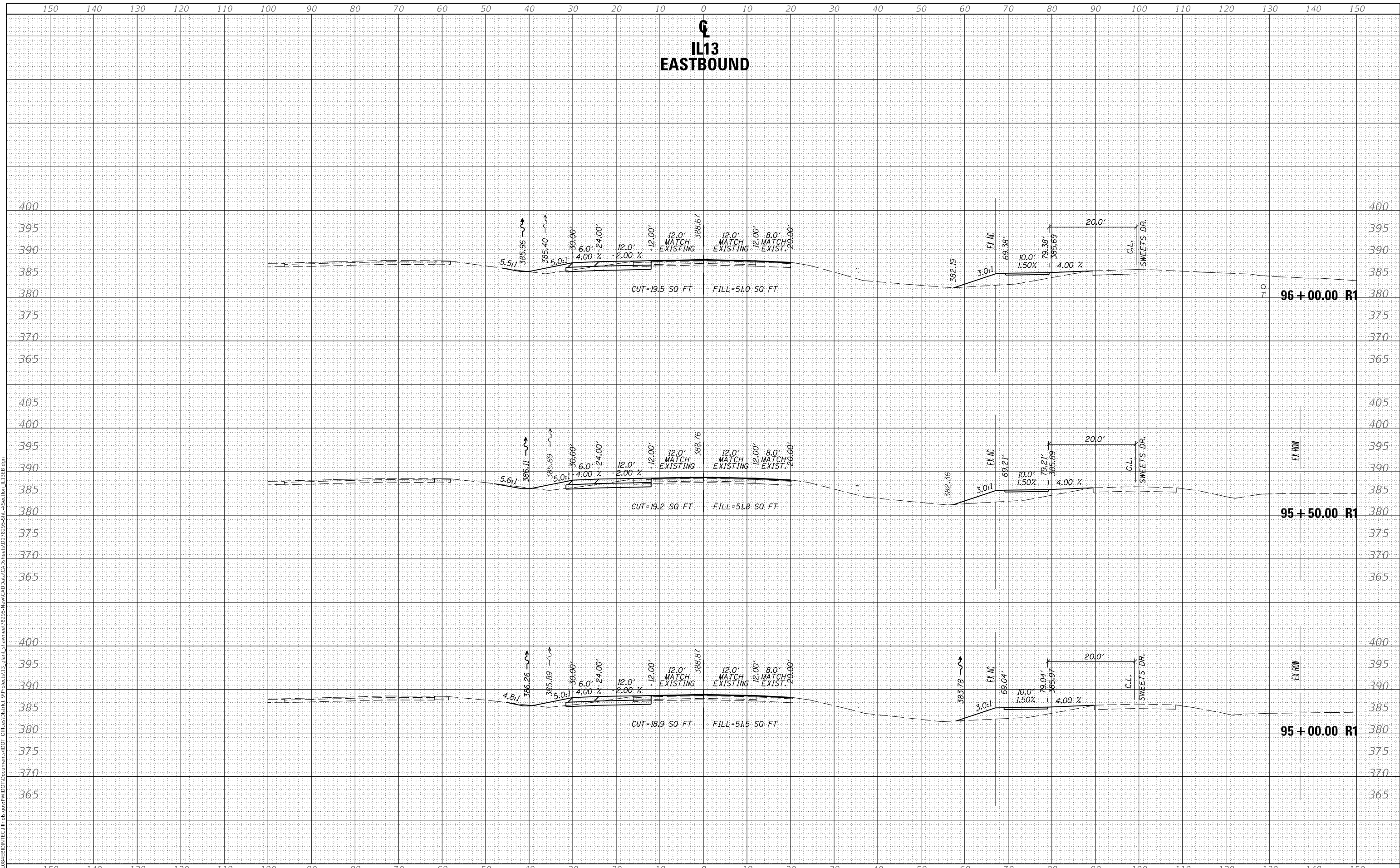
SCALE: SHEET OF SHEETS STA. TO STA.

F.A.P. RTE.	SECTION	COUNTY	TOTAL SHEETS	SHEET NO.
331	(5-3)R-1,N-1,B-5,BR-1,B-6,BR-2	JACKSON	321	277
CONTRACT NO. 78295				
ILLINOIS		FED. AID PROJECT		

DATE	
BY	
FINAL SURVEY NO.	
SURVEYED PLOTTED AREAS CHECKED	
TEMPLATE	
NOTE BOOK	
AREAS CHECKED	

DATE	
BY	
ORIGINAL SURVEY NO.	
SURVEYED PLOTTED AREAS CHECKED	
TEMPLATE	
NOTE BOOK	
AREAS CHECKED	

MODEL: IL13EB
 FILE NAME: D:\ILLINOIS\BID\INTC\Illinois\pwp\WIDOT\Documents\DOT\Office\District 9\Projects\IL13\State\New\CAD\Draws\CAD\Sheet09\78295-SHU-A-Section_IL13EB.dgn



USER NAME = naasdp	DESIGNED -	REVISED -
	DRAWN -	REVISED -
PLOT SCALE = 20.0000' / in.	CHECKED -	REVISED -
PLOT DATE = 3/23/2018	DATE -	REVISED -

**STATE OF ILLINOIS
DEPARTMENT OF TRANSPORTATION**

IL13 EASTBOUND

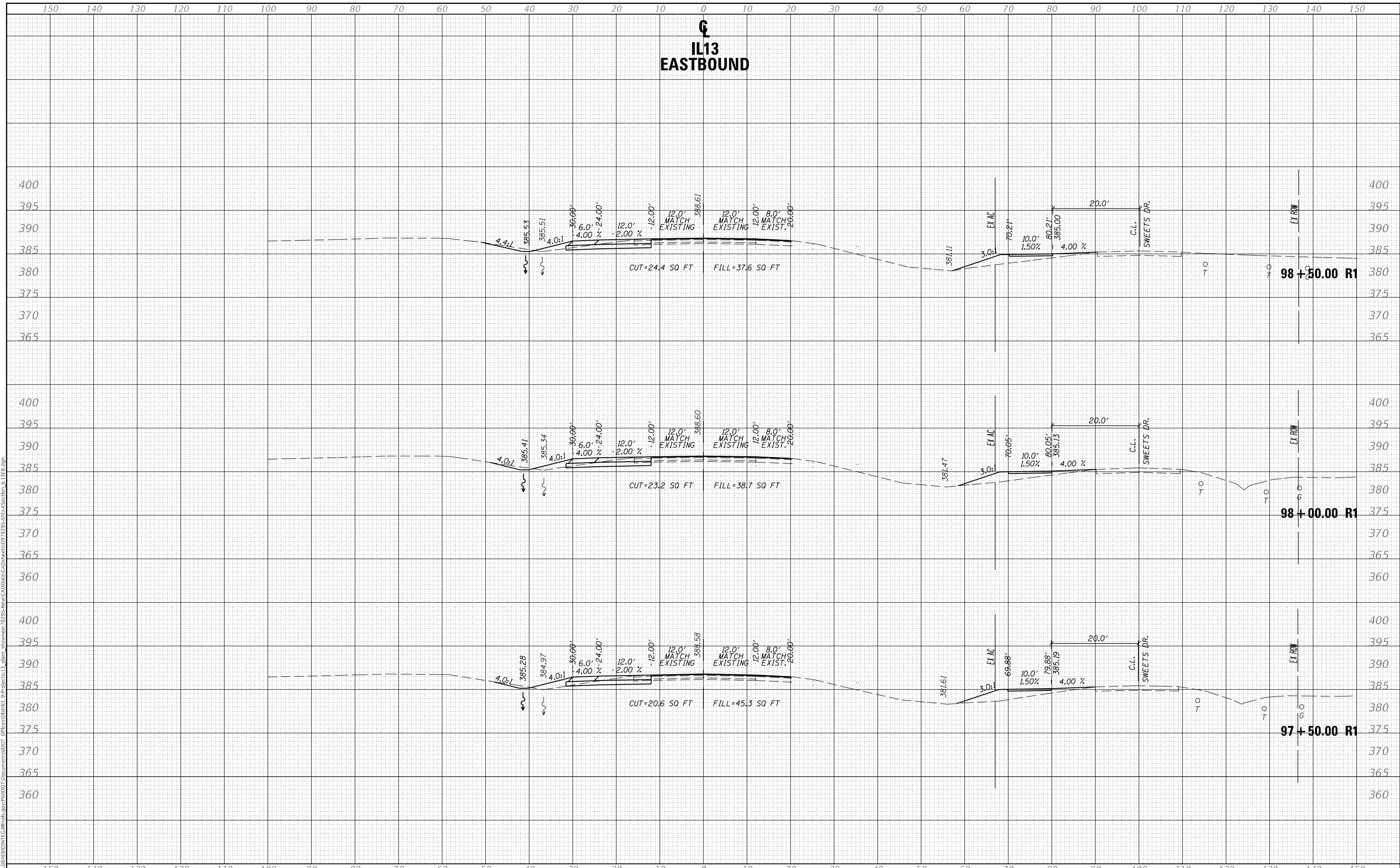
SCALE: SHEET OF SHEETS STA. TO STA.

F.A.P. RTE.	SECTION	COUNTY	TOTAL SHEETS	SHEET NO.
331 (5-3)R-1,N-1,B-5,BR-1,B-6,BR-2		JACKSON	321	280
CONTRACT NO. 78295				
ILLINOIS		FED. AID PROJECT		

FINAL SURVEY NO.	SURVEYED	DATE
NOTE BOOK NO.	PLOTTED	
	TEMPLATE	
	AREAS CHECKED	

ORIGINAL SURVEY NO.	SURVEYED	DATE
	PLOTTED	
	TEMPLATE	
	AREAS CHECKED	

MODEL: IL13EB
 FILE NAME: D:\ILLINOIS\BID\INTC\Illinois\pwp\WIDOT\Documents\DOT\Office\District 9\Projects\113\113-Submaine\7295-New CADD\Draw\CAD\Sheet\978295-SHA-1-Section-IL13EB.dgn



USER NAME = naasdp	DESIGNED -	REVISED -
	DRAWN -	REVISED -
PLOT SCALE = 20.0000' / in.	CHECKED -	REVISED -
PLOT DATE = 3/23/2018	DATE -	REVISED -

**STATE OF ILLINOIS
DEPARTMENT OF TRANSPORTATION**

IL13 EASTBOUND

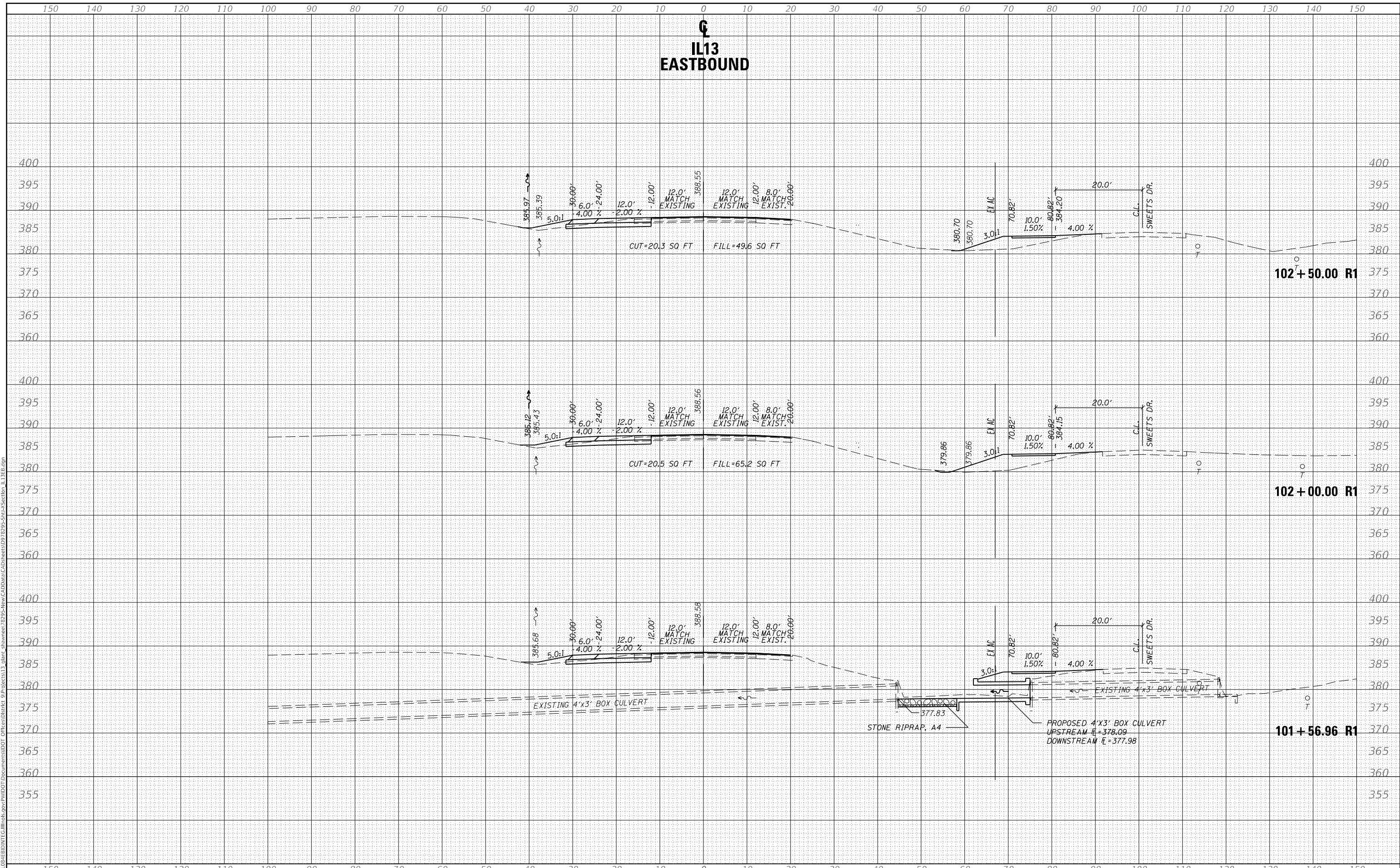
SCALE: SHEET OF SHEETS STA. TO STA.

F.A.P. RTE.	SECTION	COUNTY	TOTAL SHEETS	SHEET NO.
331 (5-3)R-1,N-1,B-5,BR-1,B-6,BR-2		JACKSON	321	282
CONTRACT NO. 78295				
ILLINOIS FED. AID PROJECT				

DATE	
BY	
FINAL SURVEY NO.	
SURVEYED PLOTTED	
NOTE BOOK TEMPLATE	
AREAS CHECKED	

DATE	
BY	
ORIGINAL SURVEY NO.	
SURVEYED PLOTTED	
NOTE BOOK TEMPLATE	
AREAS CHECKED	

MODEL: IL13EB
 FILE NAME: D:\work\816\BID\INTC\Illinois\pwr\WIDOT\Documents\DOT\Documents\DOT\Office\District 9\Projects\IL13\giant_shawnee\7295-New_CADD\Drawings\Sheet\978295-SHA-A-Section_IL13EB.dgn



USER NAME = naasdp	DESIGNED -	REVISED -
	DRAWN -	REVISED -
PLOT SCALE = 20.0000' / in.	CHECKED -	REVISED -
PLOT DATE = 3/23/2018	DATE -	REVISED -

**STATE OF ILLINOIS
DEPARTMENT OF TRANSPORTATION**

IL13 EASTBOUND

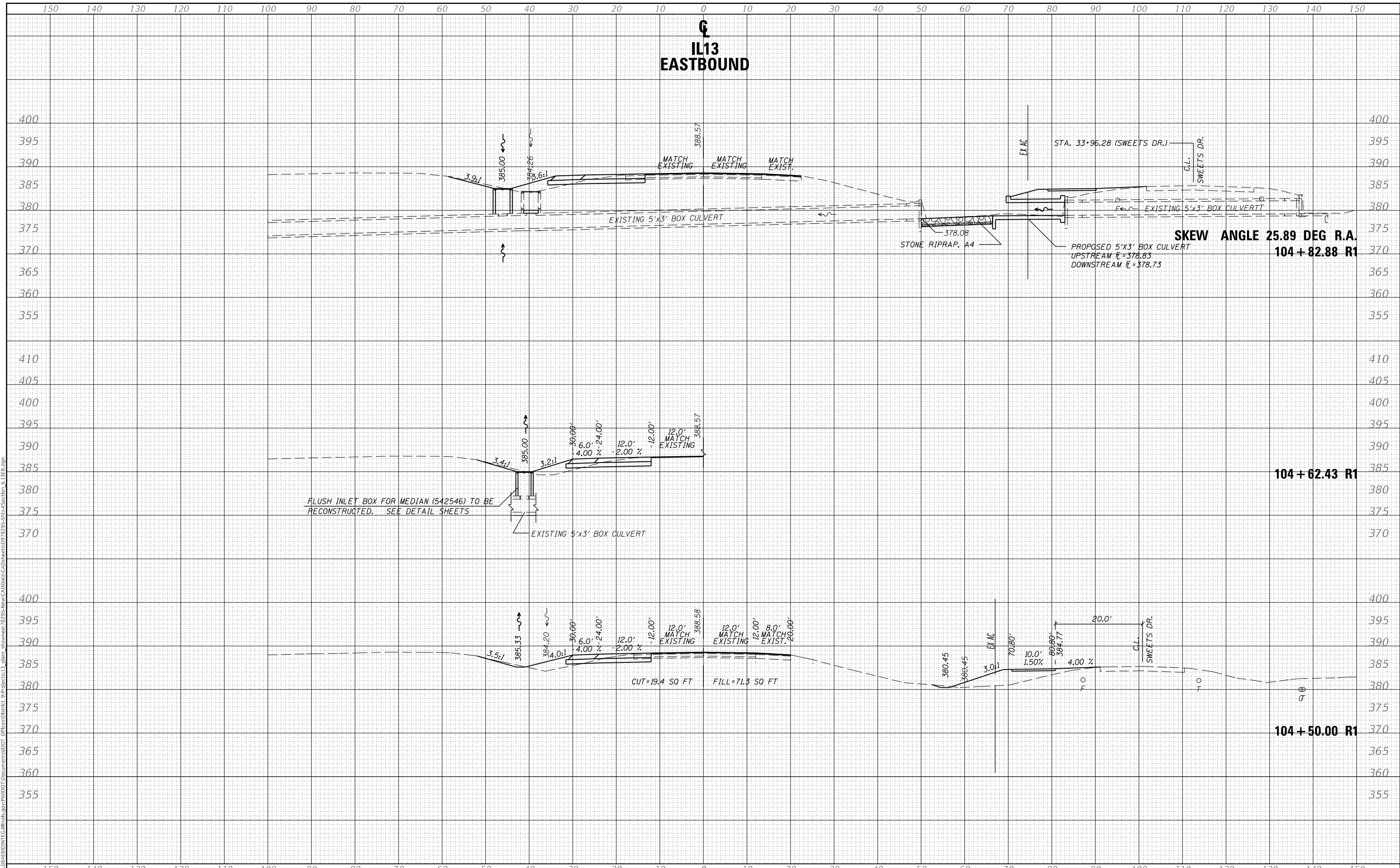
SCALE: SHEET OF SHEETS STA. TO STA.

F.A.P. RTE.	SECTION	COUNTY	TOTAL SHEETS	SHEET NO.
331 (5-3)R-1,N-1,B-5,BR-1,B-6,BR-2		JACKSON	321	285
CONTRACT NO. 78295				
ILLINOIS		FED. AID PROJECT		

DATE	
BY	
SURVEYED	
PLOTTED	
TEMPLATE	
AREAS CHECKED	
FINAL SURVEY	
NOTE BOOK	
NO.	

DATE	
BY	
SURVEYED	
PLOTTED	
TEMPLATE	
AREAS CHECKED	
ORIGINAL SURVEY	
NOTE BOOK	
NO.	

MODEL: IL13EB
 FILE NAME: D:\ILLINOIS\BID\INTC\Illinois\pwp\WDDT\Documents\DOT\Office\District 9\Projects\IL13\giant_shawnee\7295-New_CADD\Drawings\Sheet\978295-SHA-1-Section_IL13EB.dgn



USER NAME = naasdp	DESIGNED -	REVISED -
	DRAWN -	REVISED -
PLOT SCALE = 20.0000' / in.	CHECKED -	REVISED -
PLOT DATE = 3/23/2018	DATE -	REVISED -

**STATE OF ILLINOIS
 DEPARTMENT OF TRANSPORTATION**

IL13 EASTBOUND

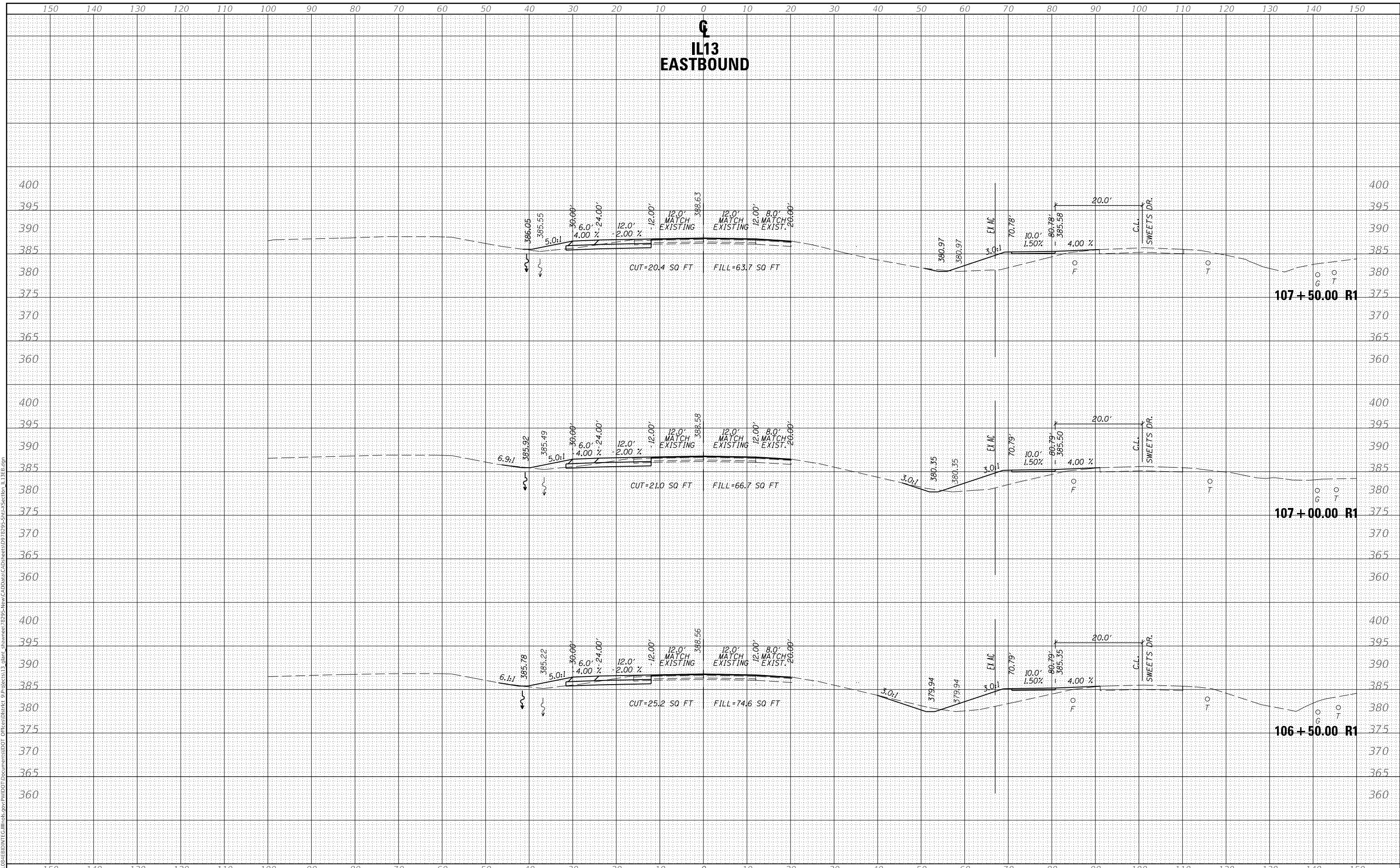
SCALE: SHEET OF SHEETS STA. TO STA.

F.A.P. RTE.	SECTION	COUNTY	TOTAL SHEETS	SHEET NO.
331 (5-3)R-1,N-1,B-5,BR-1,B-6,BR-2		JACKSON	321	287
CONTRACT NO. 78295				
ILLINOIS		FED. AID PROJECT		

DATE	
BY	
FINAL SURVEY NO.	
SURVEYED PLOTTED TEMPLATE AREAS CHECKED	
NOTE BOOK NO.	
AREAS CHECKED	

DATE	
BY	
ORIGINAL SURVEY NO.	
SURVEYED PLOTTED TEMPLATE AREAS CHECKED	
NOTE BOOK NO.	
AREAS CHECKED	

MODEL: IL13EB
 FILE NAME: D:\11108\EB\BID\NTC\Illinois\pwp\WIDOT\Documents\DOT\Office\District 9\Projects\113\11108-Submain\7295-New CAD\Draws\CAD\Sheet09\78295-SHU-A-Section_IL13EB.dgn



USER NAME = naasdip	DESIGNED -	REVISD -
	DRAWN -	REVISD -
PLOT SCALE = 20.0000' / in.	CHECKED -	REVISD -
PLOT DATE = 3/23/2018	DATE -	REVISD -

**STATE OF ILLINOIS
DEPARTMENT OF TRANSPORTATION**

IL13 EASTBOUND

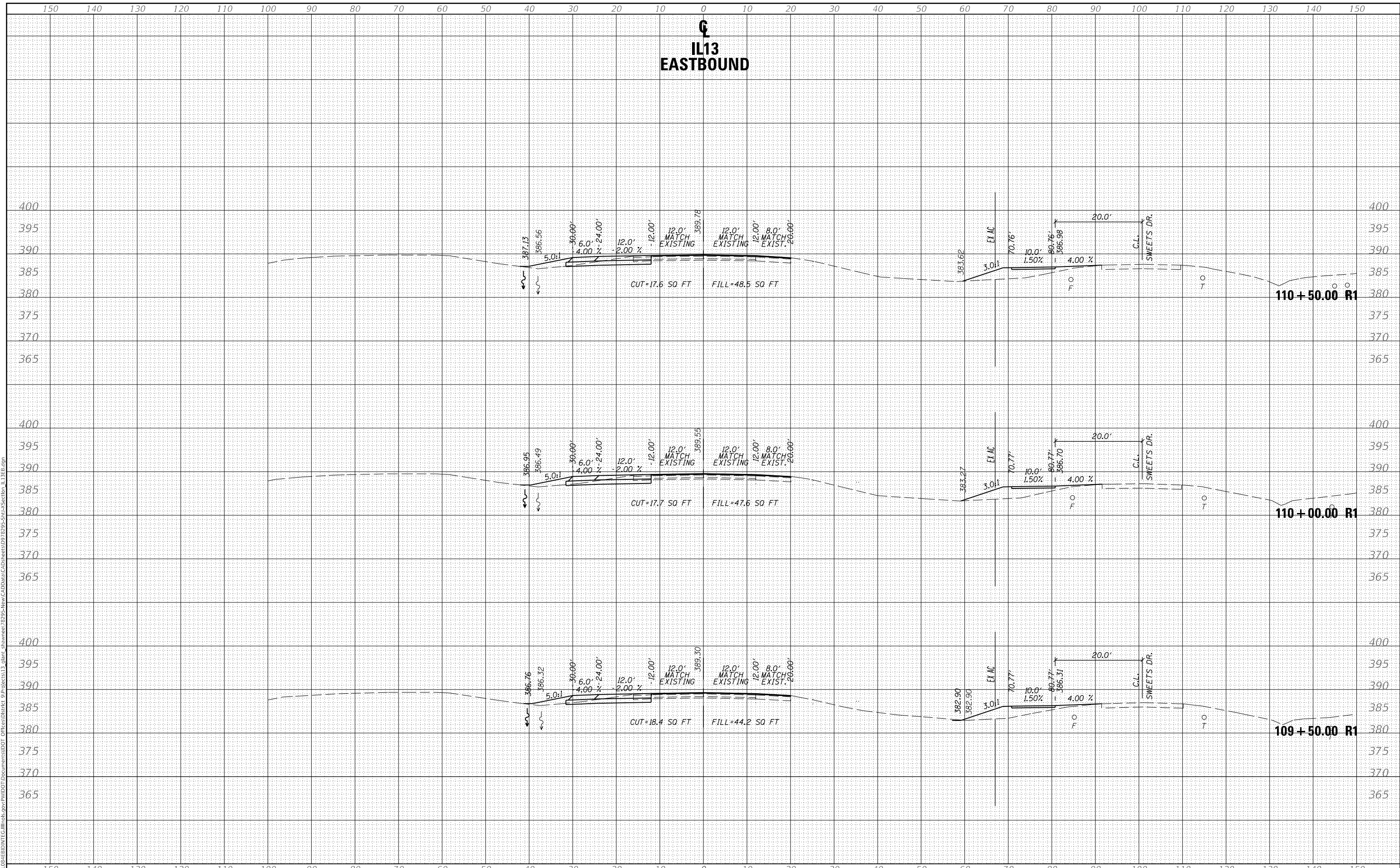
SCALE: SHEET OF SHEETS STA. TO STA.

F.A.P. RTE.	SECTION	COUNTY	TOTAL SHEETS	SHEET NO.
331 (5-3)R-1,N-1,B-5,BR-1,B-6,BR-2		JACKSON	321	289
CONTRACT NO. 78295				
ILLINOIS		FED. AID PROJECT		

DATE	
BY	
FINAL SURVEY NO.	
SURVEYED	
PLOTTED	
TEMPLATE	
NOTE BOOK	
AREAS CHECKED	

DATE	
BY	
ORIGINAL SURVEY NO.	
SURVEYED	
PLOTTED	
TEMPLATE	
NOTE BOOK	
AREAS CHECKED	

MODEL: IL13EB
 FILE NAME: D:\1113\1113EB\1113EB\1113EB.dwg
 PROJECT: 1113-1113EB-1113EB.dwg
 USER: naasdp
 DATE: 3/23/2018



USER NAME = naasdp	DESIGNED -	REVISD -
PLOT SCALE = 20.0000' / in.	DRAWN -	REVISD -
PLOT DATE = 3/23/2018	CHECKED -	REVISD -
	DATE -	REVISD -

**STATE OF ILLINOIS
 DEPARTMENT OF TRANSPORTATION**

IL13 EASTBOUND

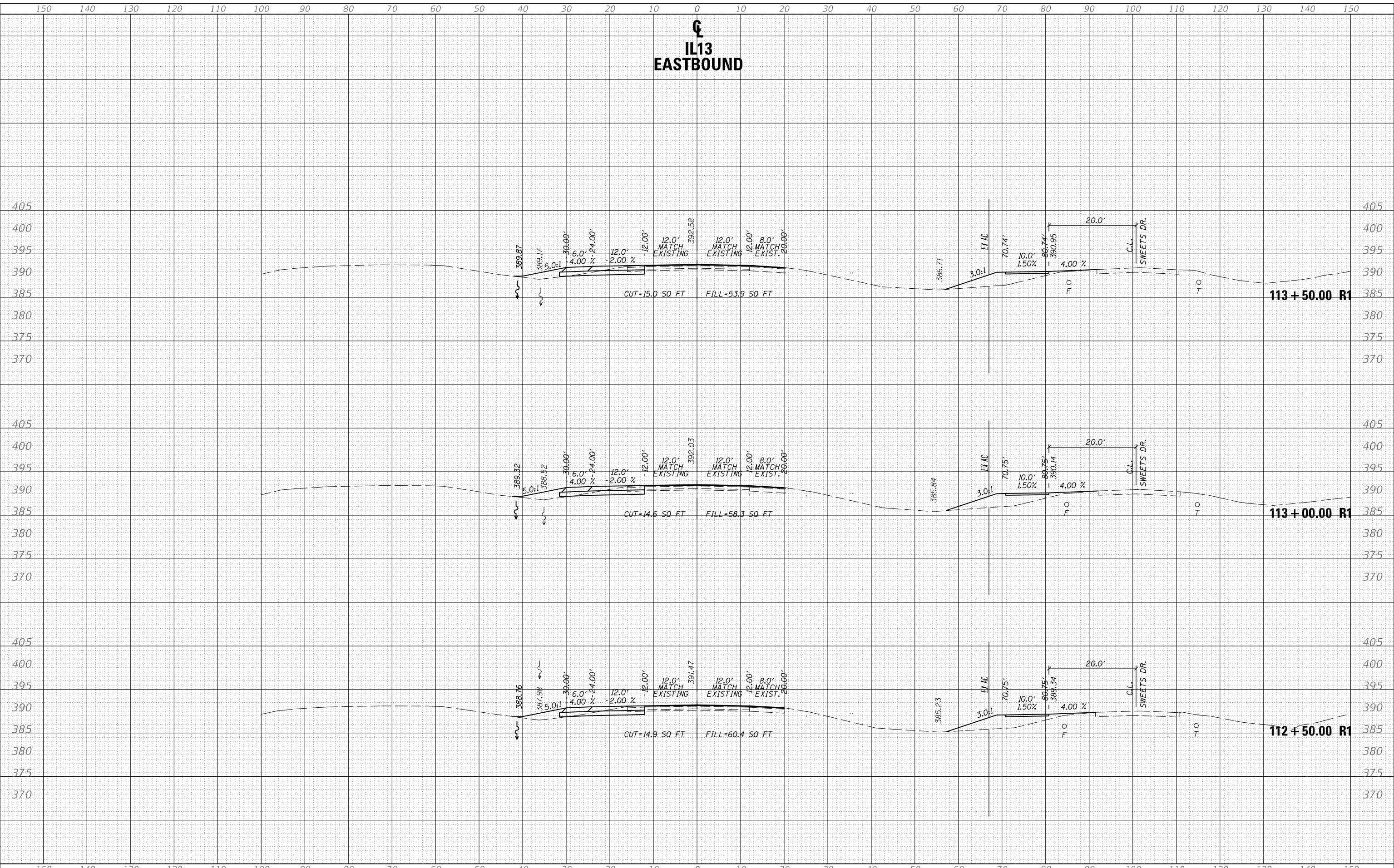
SCALE: SHEET OF SHEETS STA. TO STA.

F.A.P. RTE.	SECTION	COUNTY	TOTAL SHEETS	SHEET NO.
331 (5-3)R-1,N-1,B-5,BR-1,B-6,BR-2		JACKSON	321	291
CONTRACT NO. 78295				
ILLINOIS FED. AID PROJECT				

DATE	
BY	
FINAL SURVEY NO.	
SURVEYED	
PLOTTED	
TEMPLATE	
NOTE BOOK	
AREAS CHECKED	

DATE	
BY	
ORIGINAL SURVEY NO.	
SURVEYED	
PLOTTED	
TEMPLATE	
NOTE BOOK	
AREAS CHECKED	

MODEL: IL13EB
 FILE NAME: D:\1113\113EB\113EB\113EB.dwg
 PROJECT: 113EB - New CADD Data - 113EB.dwg
 USER: shawnee72955
 DATE: 3/23/2018



USER NAME = naasdp	DESIGNED -	REVISD -
PLOT SCALE = 20.0000' / in.	DRAWN -	REVISD -
PLOT DATE = 3/23/2018	CHECKED -	REVISD -
	DATE -	REVISD -

**STATE OF ILLINOIS
 DEPARTMENT OF TRANSPORTATION**

IL13 EASTBOUND

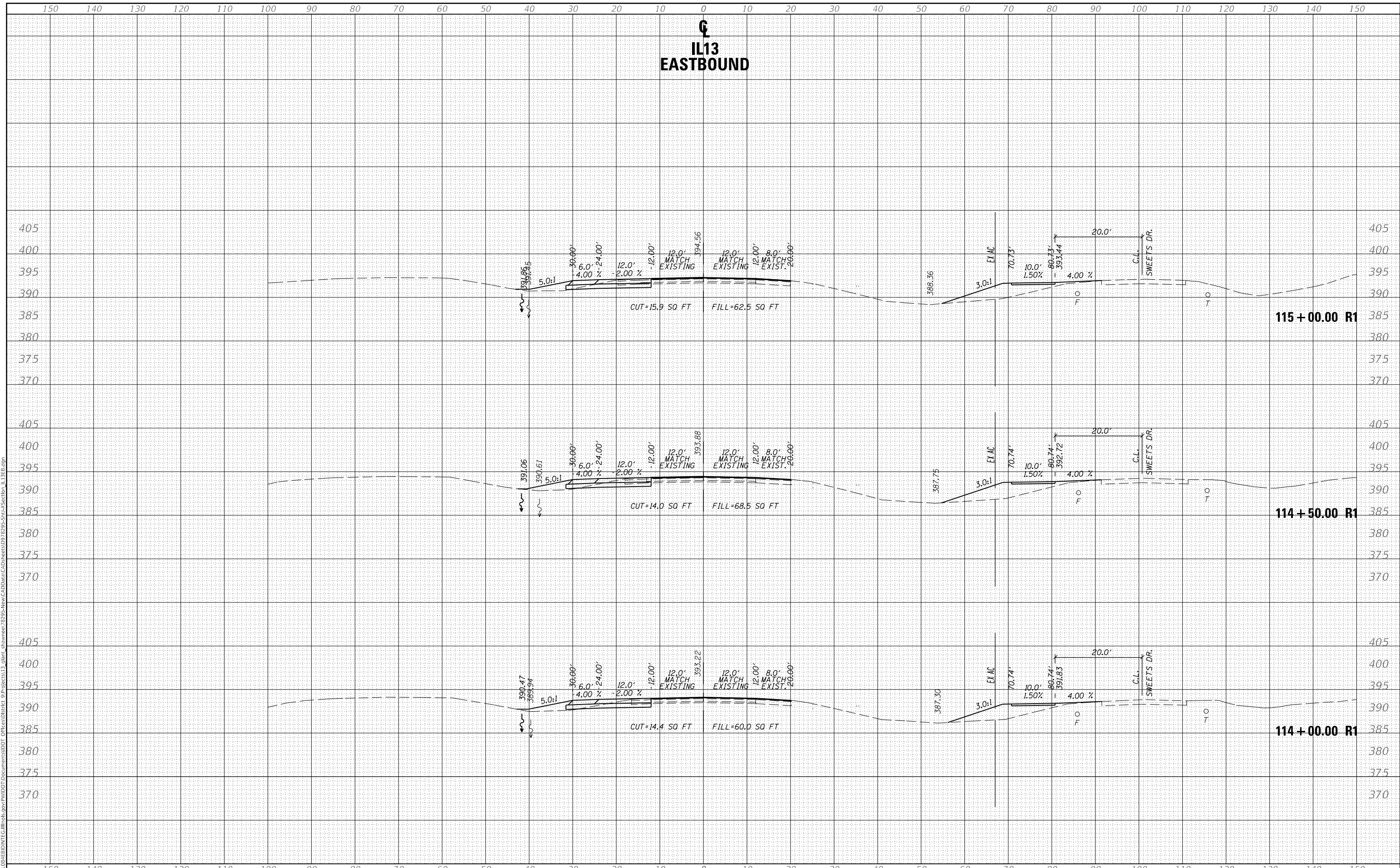
SCALE: SHEET OF SHEETS STA. TO STA.

F.A.P. RTE.	SECTION	COUNTY	TOTAL SHEETS	SHEET NO.
331	(5-3)R-1,N-1,B-5,BR-1,B-6,BR-2	JACKSON	321	293
CONTRACT NO. 78295				
ILLINOIS FED. AID PROJECT				

DATE	
BY	
FINAL SURVEY	SURVEYED
NOTE BOOK	PLOTTED
NO.	TEMPLATE
	AREAS CHECKED

DATE	
BY	
ORIGINAL SURVEY	SURVEYED
NOTE BOOK	PLOTTED
NO.	TEMPLATE
	AREAS CHECKED

MODEL: IL13EB
 FILE NAME: D:\work\EB\BID\NTC\Illinois\pwr\WIDOT\Documents\DOT\Office\District 9\Projects\13_gblntc_shawnee\7295-New_CADD\Drawings\Sheet\978295-SHU-A-Section_IL13EB.dgn



USER NAME = naasdp	DESIGNED -	REVISED -
	DRAWN -	REVISED -
PLOT SCALE = 20.0000' / in.	CHECKED -	REVISED -
PLOT DATE = 3/23/2018	DATE -	REVISED -

**STATE OF ILLINOIS
DEPARTMENT OF TRANSPORTATION**

IL13 EASTBOUND

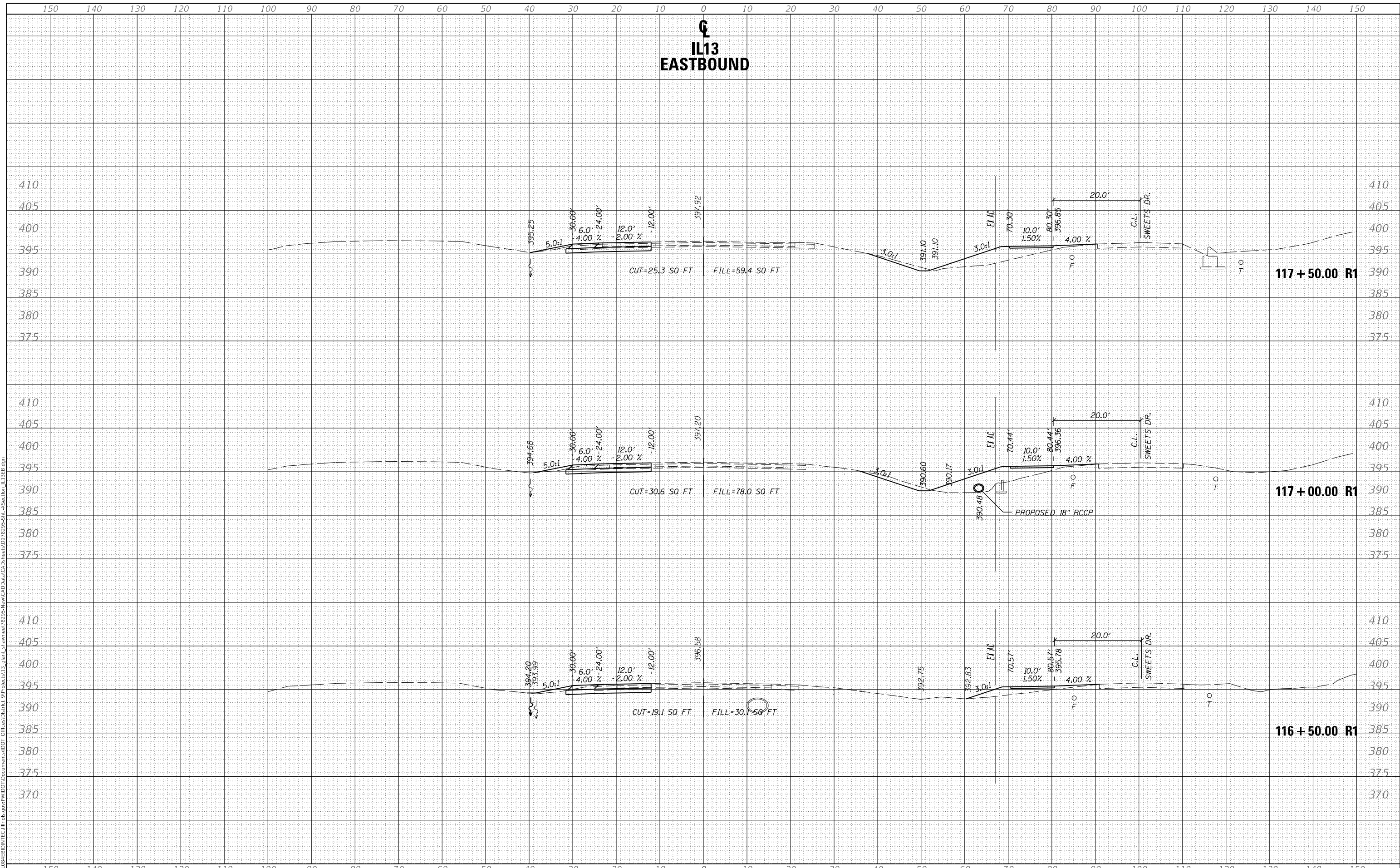
SCALE: SHEET OF SHEETS STA. TO STA.

F.A.P. RTE.	SECTION	COUNTY	TOTAL SHEETS	SHEET NO.
331	(5-3)R-1,N-1,B-5,BR-1,B-6,BR-2	JACKSON	321	294
CONTRACT NO. 78295				
ILLINOIS		FED. AID PROJECT		

DATE	
BY	
FINAL SURVEY NO.	
SURVEYED	
PLOTTED	
TEMPLATE	
AREAS CHECKED	

DATE	
BY	
ORIGINAL SURVEY NO.	
SURVEYED	
PLOTTED	
TEMPLATE	
AREAS CHECKED	

MODEL: IL13EB
 FILE NAME: D:\work\EB\BID\TEC\Illinois\pwr\WIDOT\Documents\DOT\Office\District 9\Projects\IL13\Main\shawnee\7295-New\CAD\Draws\CAD\Sheet09\7295-SHU-A\Section_IL13EB.dgn



USER NAME = naasdp	DESIGNED -	REVISED -
	DRAWN -	REVISED -
PLOT SCALE = 20.0000' / in.	CHECKED -	REVISED -
PLOT DATE = 3/23/2018	DATE -	REVISED -

**STATE OF ILLINOIS
DEPARTMENT OF TRANSPORTATION**

IL13 EASTBOUND

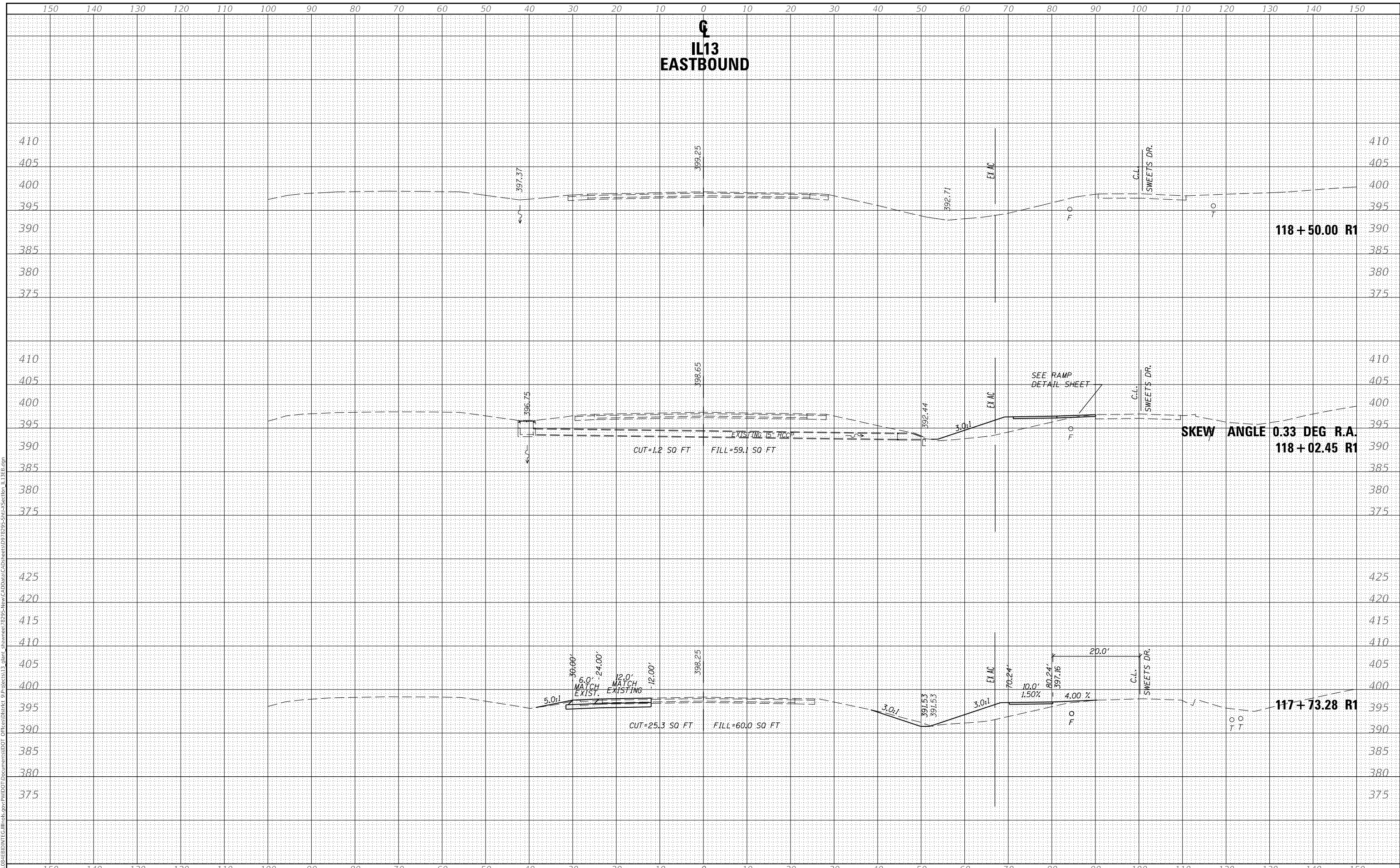
SCALE: SHEET OF SHEETS STA. TO STA.

F.A.P. RTE.	SECTION	COUNTY	TOTAL SHEETS	SHEET NO.
331	(5-3)R-1,N-1,B-5,BR-1,B-6,BR-2	JACKSON	321	296
				CONTRACT NO. 78295
ILLINOIS		FED. AID PROJECT		

DATE	
BY	
FINAL SURVEY	SURVEYED
NOTE BOOK	PLOTTED
NO.	TEMPLATE
	AREAS CHECKED

DATE	
BY	
ORIGINAL SURVEY	SURVEYED
NOTE BOOK	PLOTTED
NO.	TEMPLATE
	AREAS CHECKED

MODEL: IL13EB
 FILE NAME: D:\11108\EB\BID\INTC\Illinois\pwp\WIDOT\Documents\DOT Offices\District 9\Projects\IL13\11108-New CAD\Date\CAD\Sheet09 78295-SHU-A-Section IL13EB.dgn



USER NAME = naasdp	DESIGNED -	REVISED -
	DRAWN -	REVISED -
PLOT SCALE = 20.0000' / in.	CHECKED -	REVISED -
PLOT DATE = 3/23/2018	DATE -	REVISED -

**STATE OF ILLINOIS
DEPARTMENT OF TRANSPORTATION**

IL13 EASTBOUND

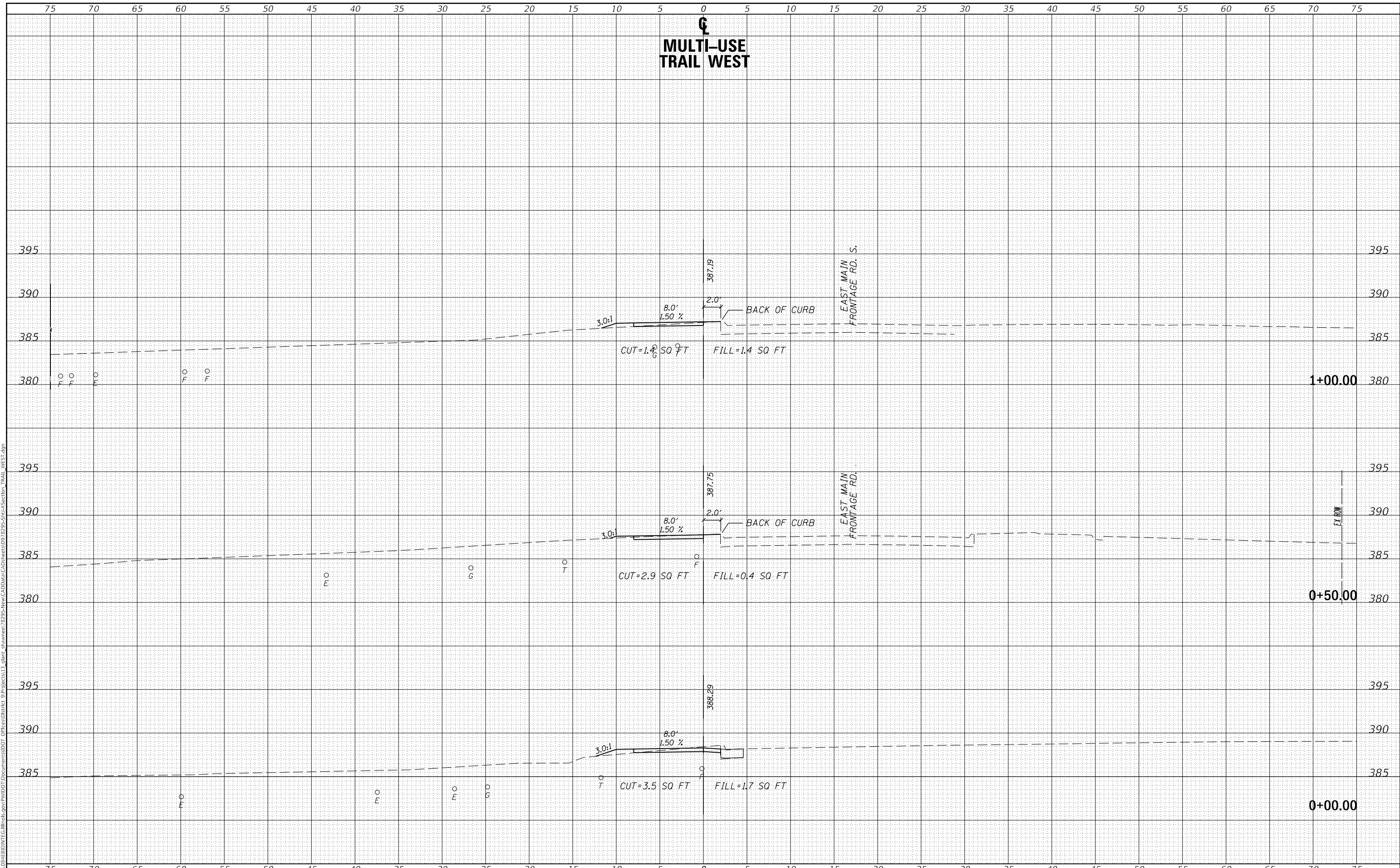
SCALE: SHEET OF SHEETS STA. TO STA.

F.A.P. RTE.	SECTION	COUNTY	TOTAL SHEETS	SHEET NO.
331 (5-3)R-1,N-1,B-5,BR-1,B-6,BR-2		JACKSON	321	297
CONTRACT NO. 78295				
ILLINOIS FED. AID PROJECT				

DATE	
BY	
FINAL SURVEY	SURVEYED
NOTE BOOK	PLOTTED
NO.	TEMPLATE
	AREAS CHECKED

DATE	
BY	
ORIGINAL SURVEY	SURVEYED
NOTE BOOK	PLOTTED
NO.	TEMPLATE
	AREAS CHECKED

MODEL: TRAIL WEST
 FILE NAME: D:\ILLINOIS\BID\NTEC\Illinois\pwp\WIDOT\Documents\DOT Offices\District 9\Projects\13_qlant_shawnee\7295-New CAD\Drawings\Sheet9 78295-SHU-A-Section -Trail West.dgn



USER NAME = naasdp	DESIGNED -	REVISED -
	DRAWN -	REVISED -
PLOT SCALE = 10.0000' / in.	CHECKED -	REVISED -
PLOT DATE = 3/23/2018	DATE -	REVISED -

**STATE OF ILLINOIS
 DEPARTMENT OF TRANSPORTATION**

MULTI-USE TRAIL WEST

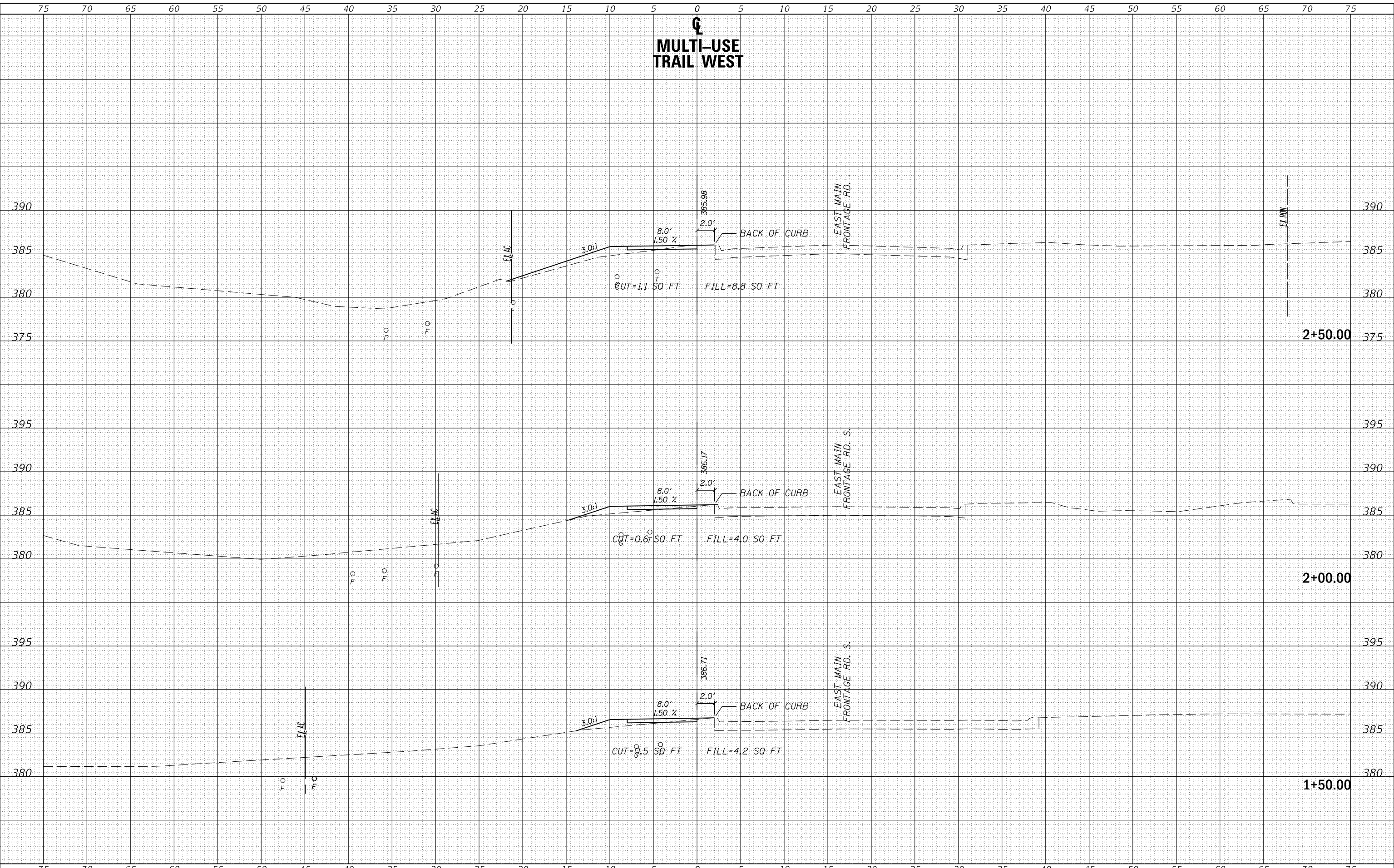
SCALE: SHEET OF SHEETS STA. TO STA.

F.A.P. RTE.	SECTION	COUNTY	TOTAL SHEETS	SHEET NO.
331 (5-3)R-1,N-1,B-5,BR-1,B-6,BR-2		JACKSON	321	298
CONTRACT NO. 78295				
ILLINOIS		FED. AID PROJECT		

DATE	
BY	
FINAL SURVEY	SURVEYED
NOTE BOOK	PLOTTED
NO.	TEMPLATE
	AREAS CHECKED
	AREAS CHECKED

DATE	
BY	
ORIGINAL SURVEY	SURVEYED
NOTE BOOK	PLOTTED
NO.	TEMPLATE
	AREAS CHECKED
	AREAS CHECKED

MODEL: TRAIL WEST
 FILE NAME: D:\ILLINOIS\BID\NTEC\Illinois\pwp\WIDOT\Documents\DOT Offices\District 9\Projects\13_qlant_shawnee\7295-New CAD\Draws\CAD\Sheet09\7295-SHA-Section -TRAIL WEST.dgn



USER NAME = naasdp	DESIGNED -	REVISED -
	DRAWN -	REVISED -
PLOT SCALE = 10.0000' / in.	CHECKED -	REVISED -
PLOT DATE = 3/23/2018	DATE -	REVISED -

STATE OF ILLINOIS
 DEPARTMENT OF TRANSPORTATION

MULTI-USE TRAIL WEST

SCALE: SHEET OF SHEETS STA. TO STA.


F.A.P. RTE.	SECTION	COUNTY	TOTAL SHEETS	SHEET NO.
331	(5-3)R-1,N-1,B-5,BR-1,B-6,BR-2	JACKSON	321	299
CONTRACT NO. 78295				
ILLINOIS		FED. AID PROJECT		

MULTI-USE TRAIL WEST

DATE	
BY	
FINAL SURVEY NO.	
SURVEYED	
PLOTTED	
TEMPLATE	
NOTE BOOK	
AREAS CHECKED	

DATE	
BY	
ORIGINAL SURVEY NO.	
SURVEYED	
PLOTTED	
TEMPLATE	
NOTE BOOK	
AREAS CHECKED	

MODEL: TRAIL WEST
 FILE NAME: D:\ILLINOIS\BENTEC\Illinois\pwp\WIDOT\Documents\DOT Offices\District 9\Projects\13_qlant-shawnee\7295-New CAD\Draws\CAD\Draws\978295-SH1-A-Section - TRAIL WEST.dgn



USER NAME = naasdp	DESIGNED -	REVISED -
	DRAWN -	REVISED -
PLOT SCALE = 10.0000' / in.	CHECKED -	REVISED -
PLOT DATE = 3/23/2018	DATE -	REVISED -

STATE OF ILLINOIS
DEPARTMENT OF TRANSPORTATION

MULTI-USE TRAIL WEST

SCALE: SHEET OF SHEETS STA. TO STA.

F.A.P. RTE.	SECTION	COUNTY	TOTAL SHEETS	SHEET NO.
331	(5-3)R-1,N-1,B-5,BR-1,B-6,BR-2	JACKSON	321	300
CONTRACT NO. 78295				
ILLINOIS		FED. AID PROJECT		