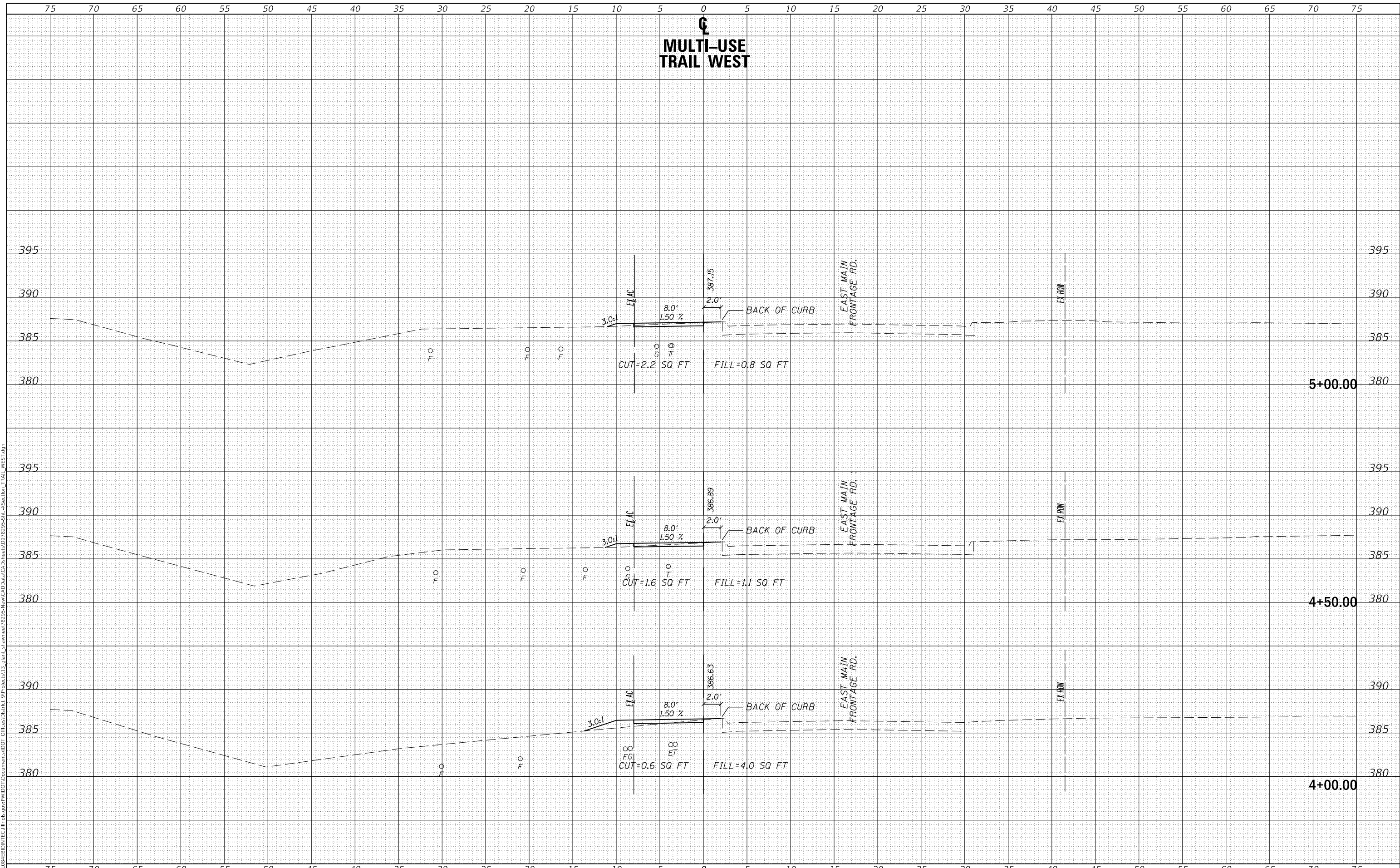


DATE	
BY	
FINAL SURVEY	SURVEYED
NOTE BOOK	PLOTTED
NO.	TEMPLATE
	AREAS CHECKED
	AREAS CHECKED

DATE	
BY	
ORIGINAL SURVEY	SURVEYED
NOTE BOOK	PLOTTED
NO.	TEMPLATE
	AREAS CHECKED
	AREAS CHECKED

MODEL: TRAIL WEST
 FILE NAME: D:\ILLINOIS\BID\NTEC\Illinois\pwp\WIDOT\Documents\DOT Offices\District 9\Projects\13_qlant_shawnee\7295-New CAD\Draws\CAD\Draws\978295-SHU-1-Section -TRAIL WEST.dgn



USER NAME = naasdp	DESIGNED -	REVISED -
	DRAWN -	REVISED -
PLOT SCALE = 10.0000' / in.	CHECKED -	REVISED -
PLOT DATE = 3/23/2018	DATE -	REVISED -

STATE OF ILLINOIS
 DEPARTMENT OF TRANSPORTATION

MULTI-USE TRAIL WEST

SCALE: SHEET OF SHEETS STA. TO STA.

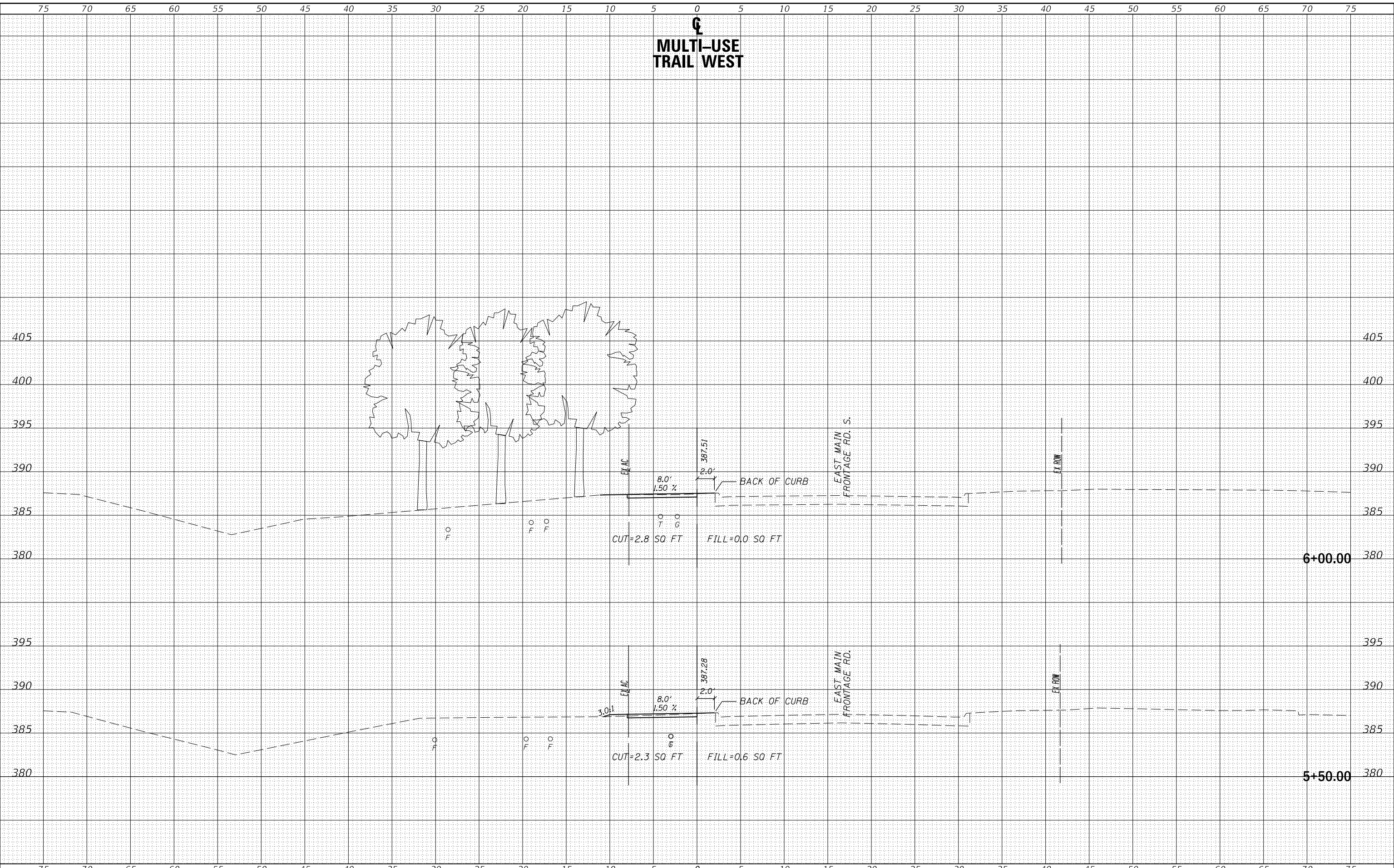
F.A.P. RTE.	SECTION	COUNTY	TOTAL SHEETS	SHEET NO.
331 (5-3)R-1,N-1,B-5,BR-1,B-6,BR-2		JACKSON	321	301
CONTRACT NO. 78295				
ILLINOIS		FED. AID PROJECT		

MULTI-USE TRAIL WEST

DATE	
BY	
FINAL SURVEY NO.	
SURVEYED PLOTTED TEMPLATE AREAS CHECKED	
NOTE BOOK NO.	
AREAS CHECKED	

DATE	
BY	
ORIGINAL SURVEY NO.	
SURVEYED PLOTTED TEMPLATE AREAS CHECKED	
NOTE BOOK NO.	
AREAS CHECKED	

MODEL: TRAIL WEST
 FILE NAME: p:\w\illinois\p\w\DOT Documents\DOT Office\District 9\Projects\13_qlant_shawnee\7295-New CAD\Draws\CAD\Draws\978295-SHA-1-Section -TRAIL WEST.dgn



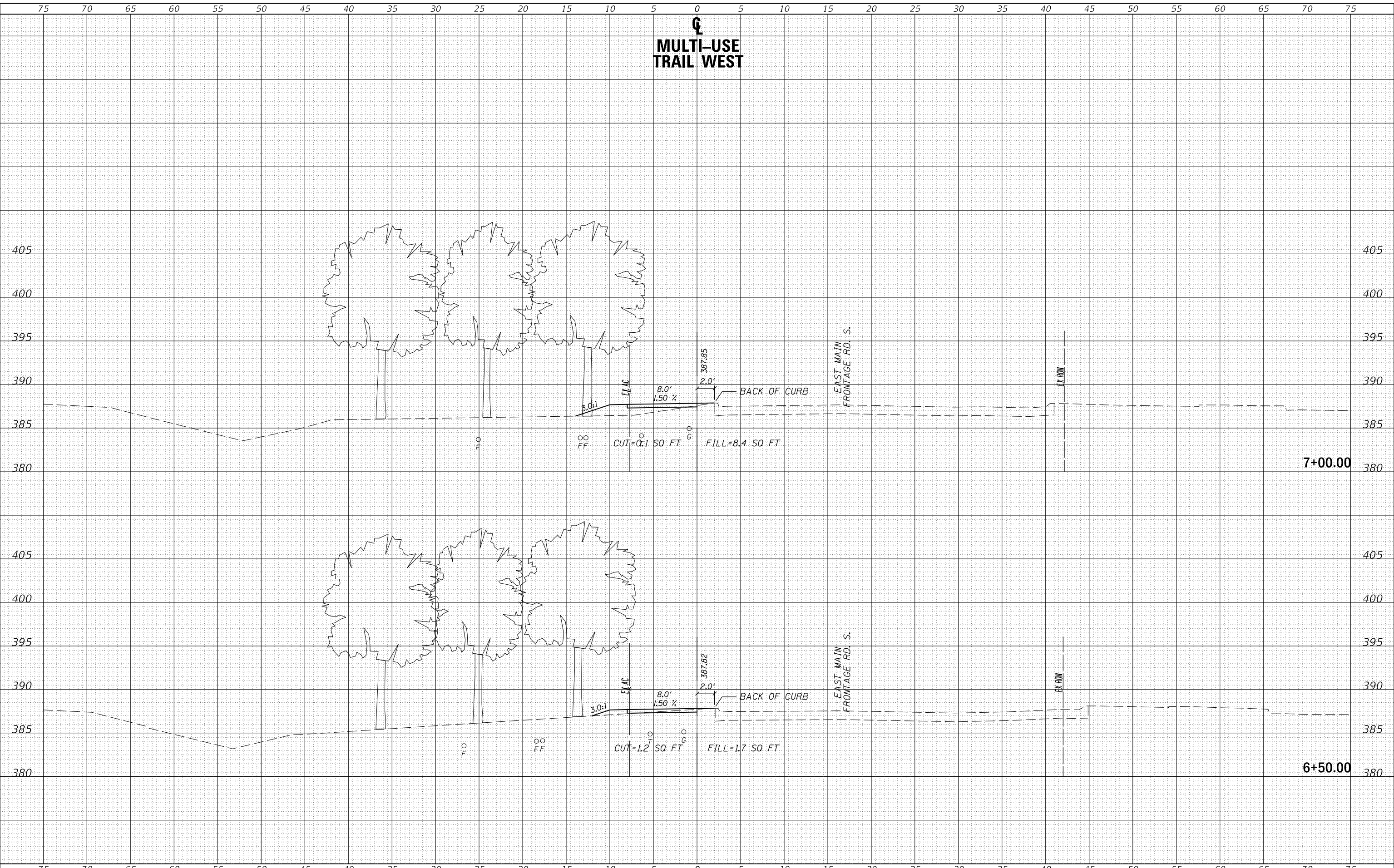
USER NAME = naasdp PLOT SCALE = 10.0000' / in. PLOT DATE = 3/23/2018	DESIGNED - DRAWN - CHECKED - DATE -	REVISED - REVISED - REVISED - REVISED -	STATE OF ILLINOIS DEPARTMENT OF TRANSPORTATION	MULTI-USE TRAIL WEST	F.A.P. RTE. 331 SECTION (5-3)R-1,N-1,B-5,BR-1,B-6,BR-2 COUNTY JACKSON TOTAL SHEETS 321 SHEET NO. 302 CONTRACT NO. 78295
			SCALE:	SHEET OF SHEETS	STA. TO STA.
			ILLINOIS FED. AID PROJECT		

Q
MULTI-USE TRAIL WEST

DATE	
BY	
FINAL SURVEY NO.	
SURVEYED AREAS CHECKED	
PLOTTED TEMPLATE	
NOTE BOOK	
AREAS CHECKED	

DATE	
BY	
ORIGINAL SURVEY NO.	
SURVEYED AREAS CHECKED	
PLOTTED TEMPLATE	
NOTE BOOK	
AREAS CHECKED	

MODEL: TRAIL WEST
 FILE NAME: p:\work\BID\BID\TEC\Illinois\pwp\WIDOT\Documents\DOT Office\District 9\Projects\13_qlant-shawnee\7295-New CAD\Draws\CAD\Draws\978295-SHA-1-Section -TRAIL WEST.dgn



USER NAME = naasdp	DESIGNED -	REVISED -
PLOT SCALE = 10.0000' / in.	DRAWN -	REVISED -
PLOT DATE = 3/23/2018	CHECKED -	REVISED -
	DATE -	REVISED -

STATE OF ILLINOIS
DEPARTMENT OF TRANSPORTATION

MULTI-USE TRAIL WEST

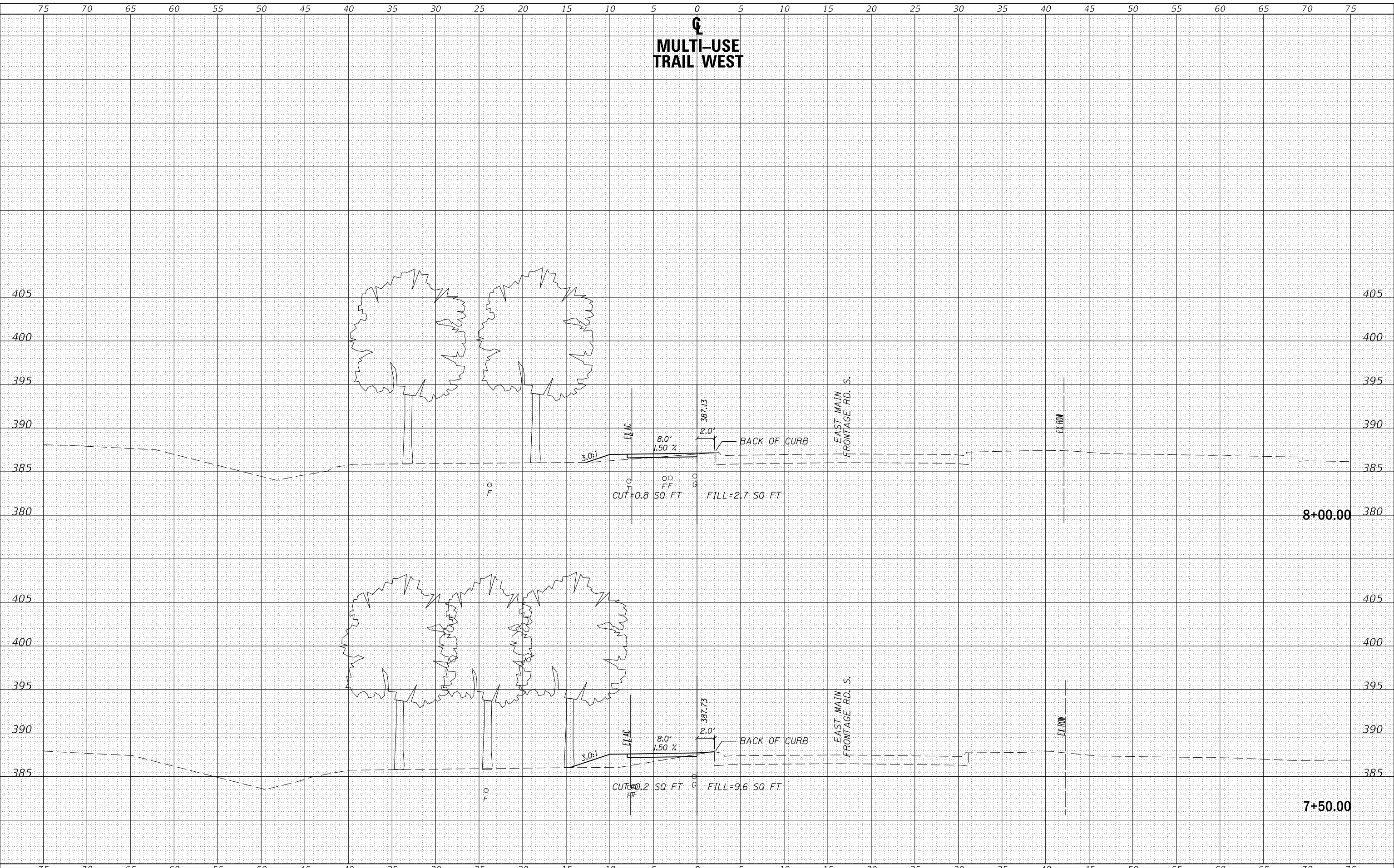
SCALE: SHEET OF SHEETS STA. TO STA.

F.A.P. RTE.	SECTION	COUNTY	TOTAL SHEETS	SHEET NO.
331	(5-3)R-1,N-1,B-5,BR-1,B-6,BR-2	JACKSON	321	303
CONTRACT NO. 78295			ILLINOIS FED. AID PROJECT	

DATE	
BY	
FINAL SURVEY NO.	
SURVEYED PLOTTED	
TEMPLATE	
NOTE BOOK	
AREAS CHECKED	

DATE	
BY	
ORIGINAL SURVEY NO.	
SURVEYED PLOTTED	
TEMPLATE	
NOTE BOOK	
AREAS CHECKED	

MODEL: TRAIL WEST
 FILE NAME: D:\ILLINOIS\BID\NTEC\Illinois\pwp\WIDOT\Documents\DOT\Office\District 9\Projects\13_qlant_shawnee\7295-New CAD\Date\CAD\Sheet\978295-SHU-A-Section -TRAIL WEST.dgn

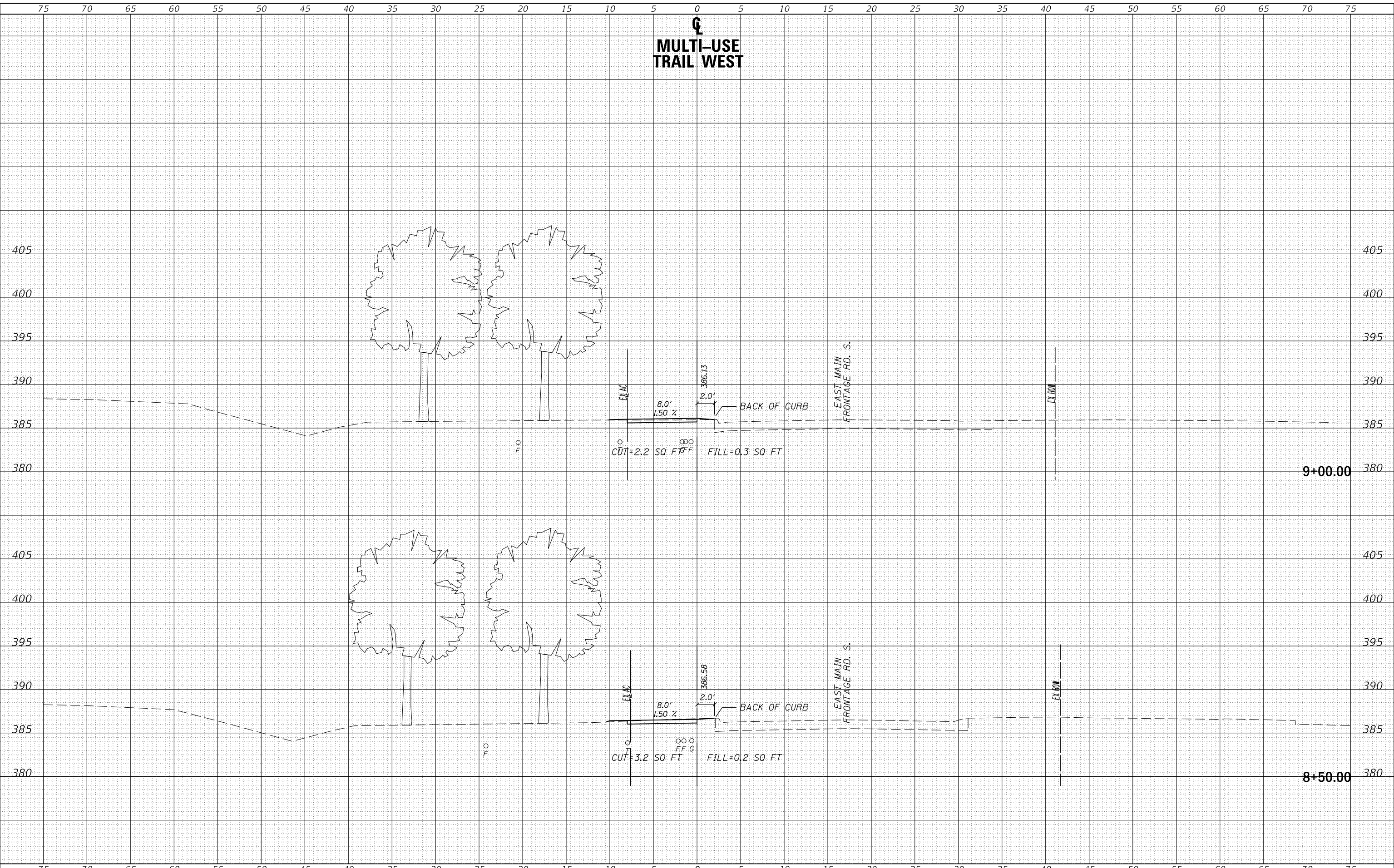


USER NAME = naasdp	DESIGNED -	REVISED -	STATE OF ILLINOIS DEPARTMENT OF TRANSPORTATION	MULTI-USE TRAIL WEST		F.A.P. RTE.	SECTION	COUNTY	TOTAL SHEETS	SHEET NO.
PLOT SCALE = 10.0000' / in.	DRAWN -	REVISED -				331	(5-3)R-1,N-1,B-5,BR-1,B-6,BR-2	JACKSON	321	304
PLOT DATE = 3/23/2018	CHECKED -	REVISED -				CONTRACT NO. 78295				
	DATE -	REVISED -				ILLINOIS	FED. AID PROJECT			

DATE	
BY	
FINAL SURVEY NO.	
SURVEYED PLOTTED AREAS CHECKED	
NOTE BOOK NO.	
TEMPLATE AREAS CHECKED	

DATE	
BY	
ORIGINAL SURVEY NO.	
SURVEYED PLOTTED AREAS CHECKED	
NOTE BOOK NO.	
TEMPLATE AREAS CHECKED	

MODEL: TRAIL WEST
 FILE NAME: D:\ILLINOIS\BID\NTEC\Illinois\pwp\WIDOT\Documents\DOT Offices\District 9\Projects\13_qlant_shawnee\7295-New CAD\Draws\CAD\Draws\978295-SHU-A\Section - TRAIL WEST.dgn



STATE OF ILLINOIS
 DEPARTMENT OF TRANSPORTATION

MULTI-USE TRAIL WEST

USER NAME = naasdp	DESIGNED -	REVISED -
	DRAWN -	REVISED -
PLOT SCALE = 10.0000' / in.	CHECKED -	REVISED -
PLOT DATE = 3/23/2018	DATE -	REVISED -

SCALE: SHEET OF SHEETS STA. TO STA.

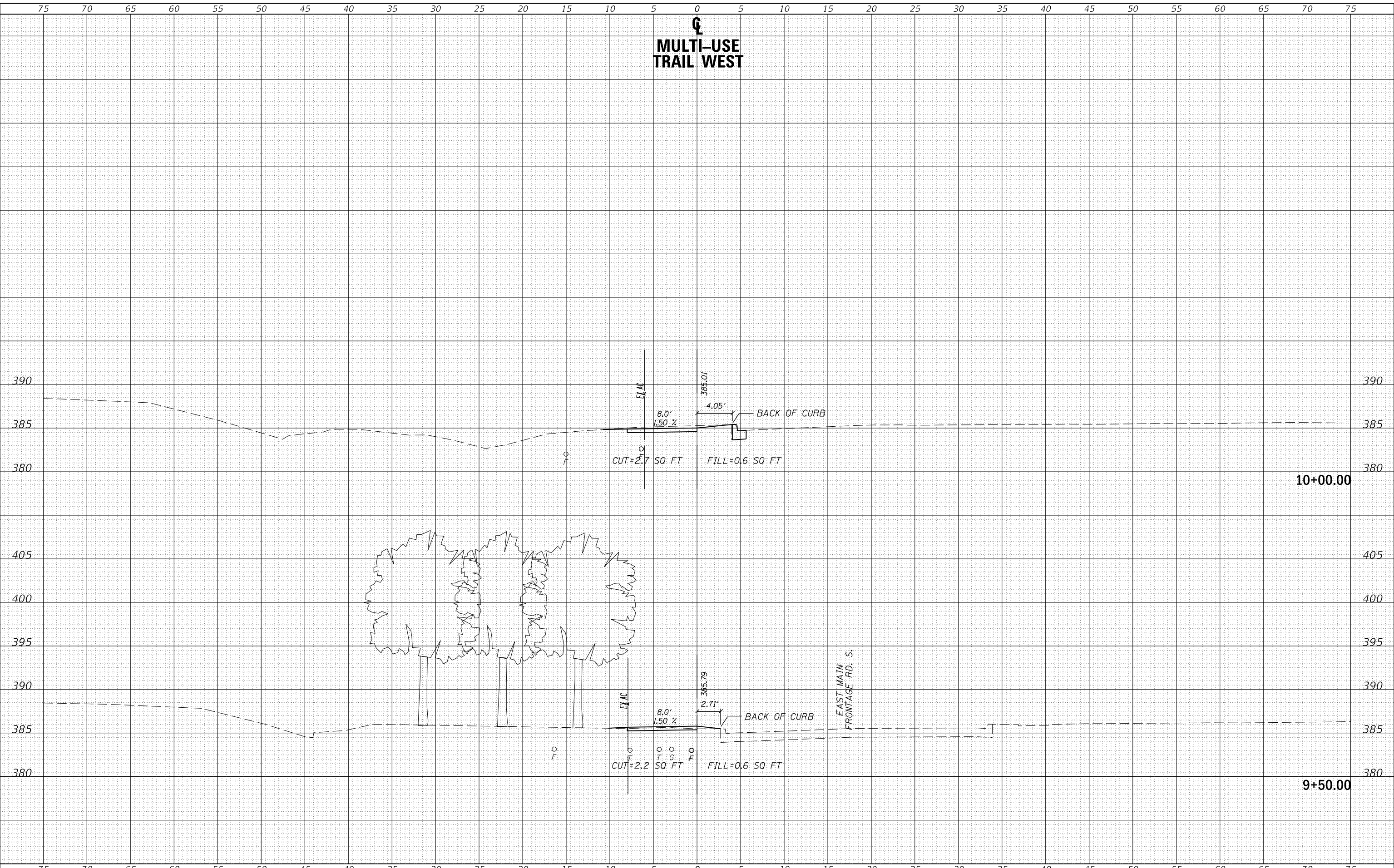
F.A.P. RTE.	SECTION	COUNTY	TOTAL SHEETS	SHEET NO.
331 (5-3)R-1,N-1,B-5,BR-1,B-6,BR-2		JACKSON	321	305
CONTRACT NO. 78295				
ILLINOIS		FED. AID PROJECT		

Q
MULTI-USE TRAIL WEST

DATE	
BY	
SURVEYED	
PLOTTED	
TEMPLATE	
AREAS CHECKED	
FINAL SURVEY	
NOTE BOOK	
NO.	

DATE	
BY	
SURVEYED	
PLOTTED	
TEMPLATE	
AREAS CHECKED	
ORIGINAL SURVEY	
NOTE BOOK	
NO.	

MODEL: TRAIL WEST
FILE NAME: D:\ILLINOIS\BENTEC\Illinois\pwp\DOT\Documents\DOT Offices\District 9\Projects\13_qlant_shawnee\7295-New CAD\Draws\CAD\Draws\978295-SHU-A-Section -TRAIL WEST.dgn



10+00.00

9+50.00

USER NAME = naasdp	DESIGNED -	REVISED -
	DRAWN -	REVISED -
PLOT SCALE = 10.0000' / in.	CHECKED -	REVISED -
PLOT DATE = 3/23/2018	DATE -	REVISED -

STATE OF ILLINOIS
DEPARTMENT OF TRANSPORTATION

MULTI-USE TRAIL WEST

SCALE: SHEET OF SHEETS STA. TO STA.


F.A.P. RTE.	SECTION	COUNTY	TOTAL SHEETS	SHEET NO.
331	(5-3)R-1,N-1,B-5,BR-1,B-6,BR-2	JACKSON	321	306
CONTRACT NO. 78295				
ILLINOIS		FED. AID PROJECT		

DATE	
BY	
SURVEYED	
PLOTTED	
TEMPLATE	
AREAS CHECKED	
FINAL SURVEY NO.	
NOTE BOOK NO.	
AREAS CHECKED	

DATE	
BY	
SURVEYED	
PLOTTED	
TEMPLATE	
AREAS CHECKED	
ORIGINAL SURVEY NO.	
NOTE BOOK NO.	
AREAS CHECKED	

MODEL: Defnair
 FILE NAME: D:\work\8295\BID\INTC\Illinois\pwp\DOT Documents\DOT Offices\District 9\projects\13\qibair_shawnee\7295-New CAD\Date\CAD\Sheet09 78295-SHA-Section 1.dgn

EASTBOUND CROSSOVER



———— TEMPORARY STAGING DITCH LINE
 - - - - - FINAL MEDIAN DITCH LINE

FINAL DITCH SHOWN IS FOR REFERENCE ONLY. SEE IL13EB CROSS SECTIONS FOR FINAL DITCH E AND SLOPES.

USER NAME = naasdp	DESIGNED -	REVISED -
	DRAWN -	REVISED -
PLOT SCALE = 10.0000' / in.	CHECKED -	REVISED -
PLOT DATE = 3/23/2018	DATE -	REVISED -

STATE OF ILLINOIS
DEPARTMENT OF TRANSPORTATION

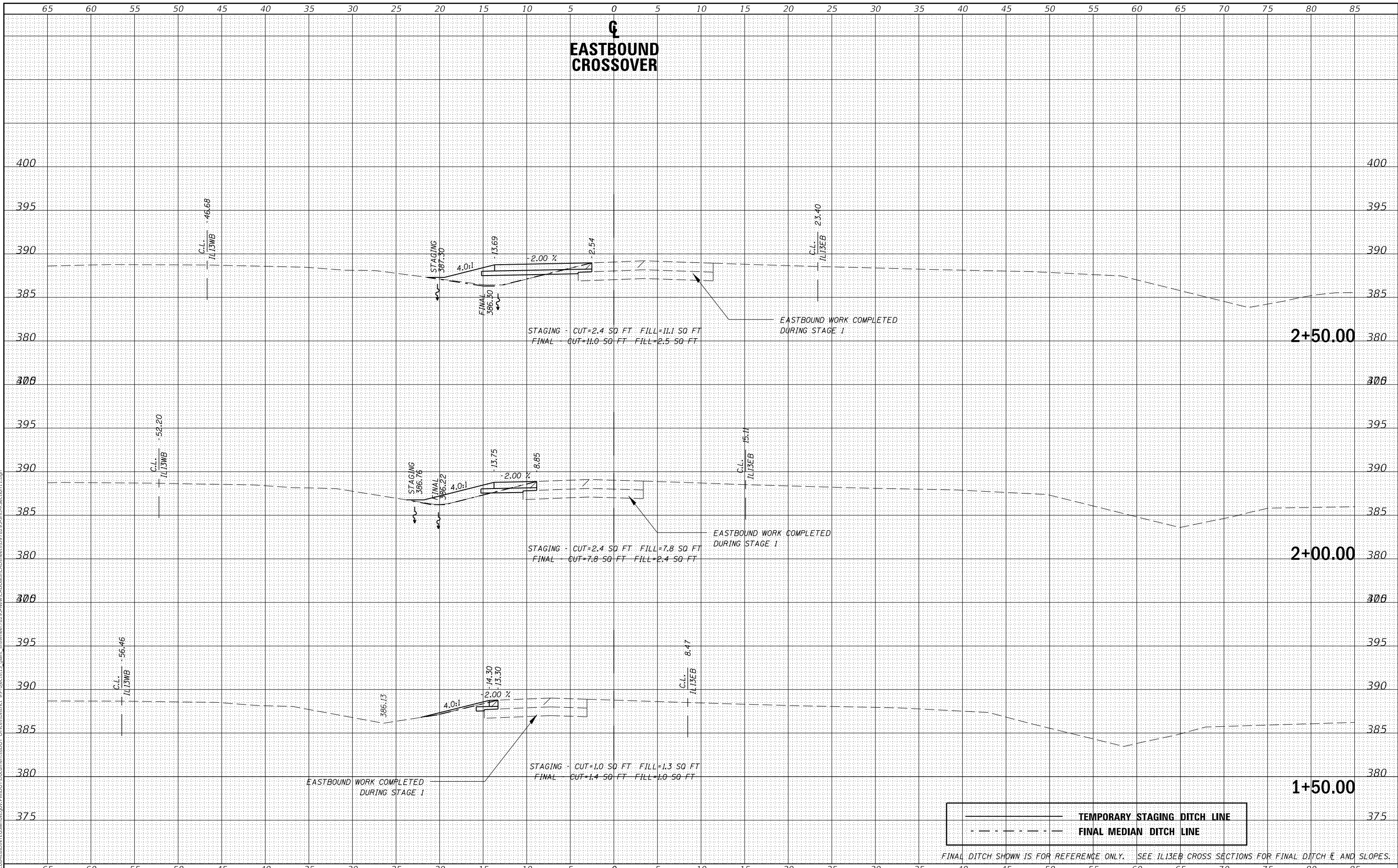
EASTBOUND CROSSOVER	
SCALE:	SHEET OF SHEETS STA. TO STA.

F.A.P. RTE.	SECTION	COUNTY	TOTAL SHEETS	SHEET NO.
331	(5-3)R-1,N-1,B-5,BR-1,B-6,BR-2	JACKSON	321	307
CONTRACT NO. 78295			ILLINOIS FED. AID PROJECT	

DATE	
BY	
SURVEYED	
PLOTTED	
TEMPLATE	
NOTE BOOK	
AREAS CHECKED	
NO.	

DATE	
BY	
SURVEYED	
PLOTTED	
TEMPLATE	
NOTE BOOK	
AREAS CHECKED	
NO.	

MODEL: Defaul
 FILE NAME: D:\ILLINOIS\BID\INT\G:\Illinois\pov\POVDOT\Documents\DOT Offices\District 9\Projects\13_qlant_shawnee\7295-New CAD\Draws\CAD\Draws\978295-SHU-A-Section 1.dgn



EASTBOUND CROSSOVER

**STATE OF ILLINOIS
 DEPARTMENT OF TRANSPORTATION**

EASTBOUND CROSSOVER

USER NAME = naasdp	DESIGNED -	REVISED -
	DRAWN -	REVISED -
PLOT SCALE = 10.0000' / in.	CHECKED -	REVISED -
PLOT DATE = 3/23/2018	DATE -	REVISED -

SCALE: SHEET OF SHEETS STA. TO STA.

F.A.P. RTE.	SECTION	COUNTY	TOTAL SHEETS	SHEET NO.
331	(5-3)R-1,N-1,B-5,BR-1,B-6,BR-2	JACKSON	321	308
CONTRACT NO. 78295				
ILLINOIS		FED. AID PROJECT		

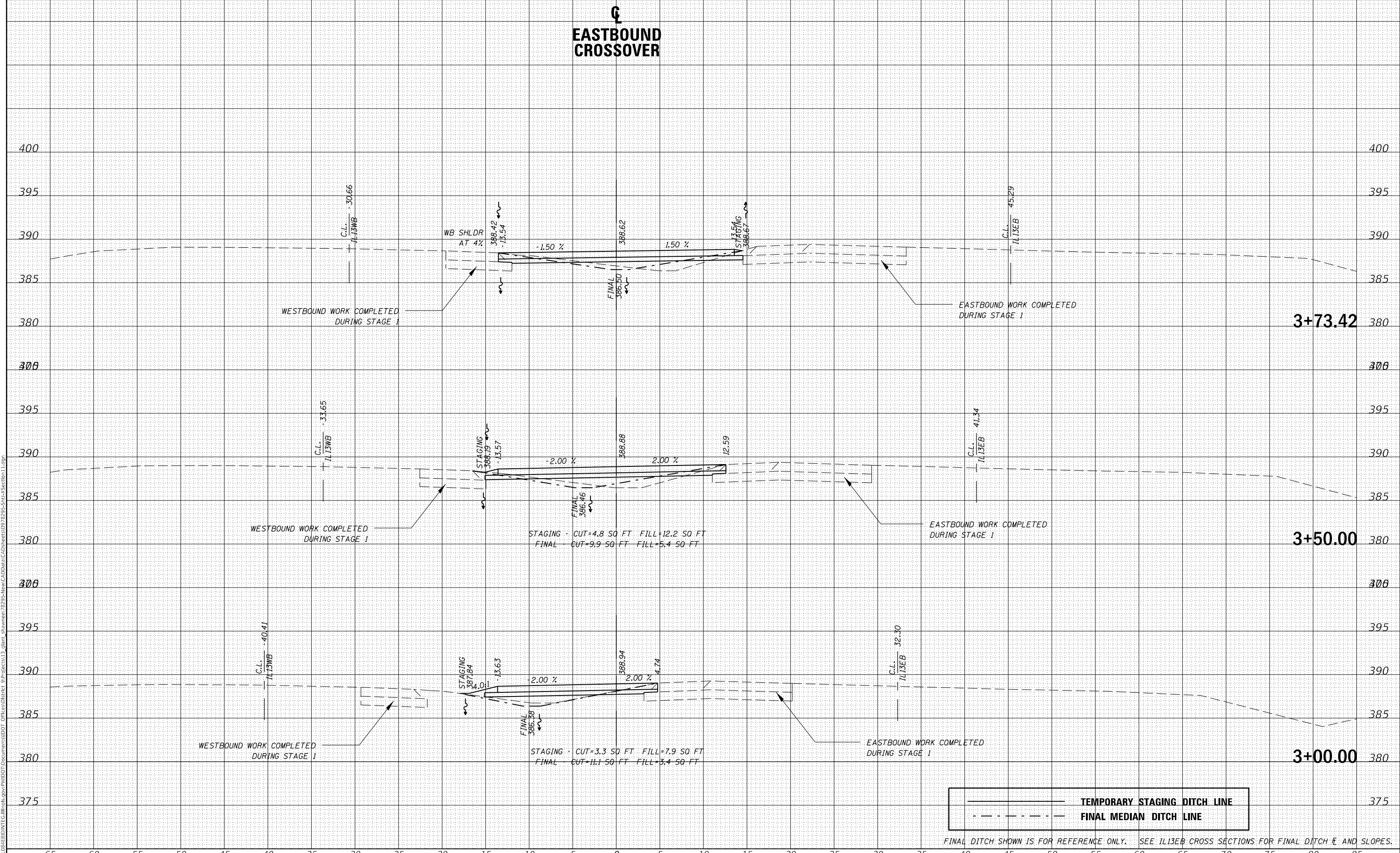
65 60 55 50 45 40 35 30 25 20 15 10 5 0 5 10 15 20 25 30 35 40 45 50 55 60 65 70 75 80 85

EASTBOUND CROSSOVER

FINAL SURVEY NO.	SURVEYED AREAS CHECKED
DATE	BY
PLOTTED TEMPLATE	
NOTE BOOK	
AREAS CHECKED	

ORIGINAL SURVEY NO.	SURVEYED AREAS CHECKED
DATE	BY
PLOTTED TEMPLATE	
NOTE BOOK	
AREAS CHECKED	

MODEL: D:\mft\...
 FILE NAME: ...
 PROJECT: ...

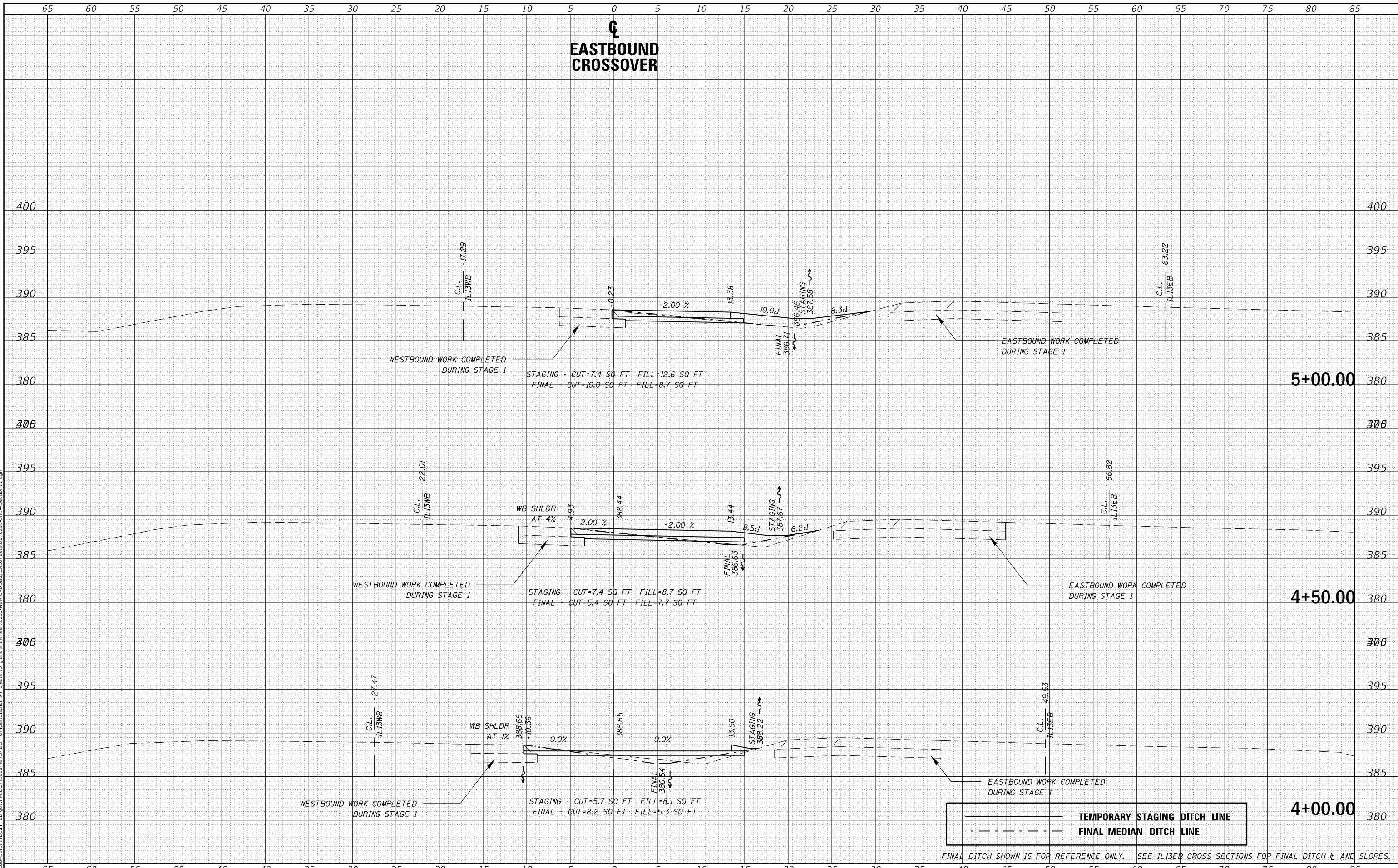


USER NAME = naasdp DRAWN - PLOT SCALE = 10.0000' / in. CHECKED - PLOT DATE = 3/23/2018 DATE -	DESIGNED - REVISIONS: 1. DRAWN - 2. REVISOR - 3. CHECKED - 4. DATE -	STATE OF ILLINOIS DEPARTMENT OF TRANSPORTATION	EASTBOUND CROSSOVER SCALE: SHEET OF SHEETS STA. TO STA.	<table border="1" style="font-size: small;"> <tr> <th>F.A.P. RTE.</th> <th>SECTION</th> <th>COUNTY</th> <th>TOTAL SHEETS</th> <th>SHEET NO.</th> </tr> <tr> <td>331</td> <td>(5-3)R-1,N-1,B-5,BR-1,B-6,BR-2</td> <td>JACKSON</td> <td>321</td> <td>309</td> </tr> <tr> <td colspan="5" style="text-align: center;">CONTRACT NO. 78295</td> </tr> <tr> <td colspan="3" style="text-align: center;">ILLINOIS</td> <td colspan="2" style="text-align: center;">FED. AID PROJECT</td> </tr> </table>	F.A.P. RTE.	SECTION	COUNTY	TOTAL SHEETS	SHEET NO.	331	(5-3)R-1,N-1,B-5,BR-1,B-6,BR-2	JACKSON	321	309	CONTRACT NO. 78295					ILLINOIS			FED. AID PROJECT	
F.A.P. RTE.	SECTION	COUNTY	TOTAL SHEETS	SHEET NO.																				
331	(5-3)R-1,N-1,B-5,BR-1,B-6,BR-2	JACKSON	321	309																				
CONTRACT NO. 78295																								
ILLINOIS			FED. AID PROJECT																					

DATE	
BY	
SURVEYED	
PLOTTED	
TEMPLATE	
NOTE BOOK	
AREAS CHECKED	
NO.	

DATE	
BY	
SURVEYED	
PLOTTED	
TEMPLATE	
NOTE BOOK	
AREAS CHECKED	
NO.	

MODEL: Defaul
 FILE NAME: p:\work\8162\BID\INTC\Illinois\pov\POVDOT\Documents\DOT Offices\District 9\Projects\13_giant_shawnee\7295-New CAD\Draw\CAD\Sheet09 78295-SHA-Section 1.dgn



**STATE OF ILLINOIS
 DEPARTMENT OF TRANSPORTATION**

EASTBOUND CROSSOVER

USER NAME = naasdp	DESIGNED -	REVISED -
	DRAWN -	REVISED -
PLOT SCALE = 10.0000' / in.	CHECKED -	REVISED -
PLOT DATE = 3/23/2018	DATE -	REVISED -

SCALE: SHEET OF SHEETS STA. TO STA.

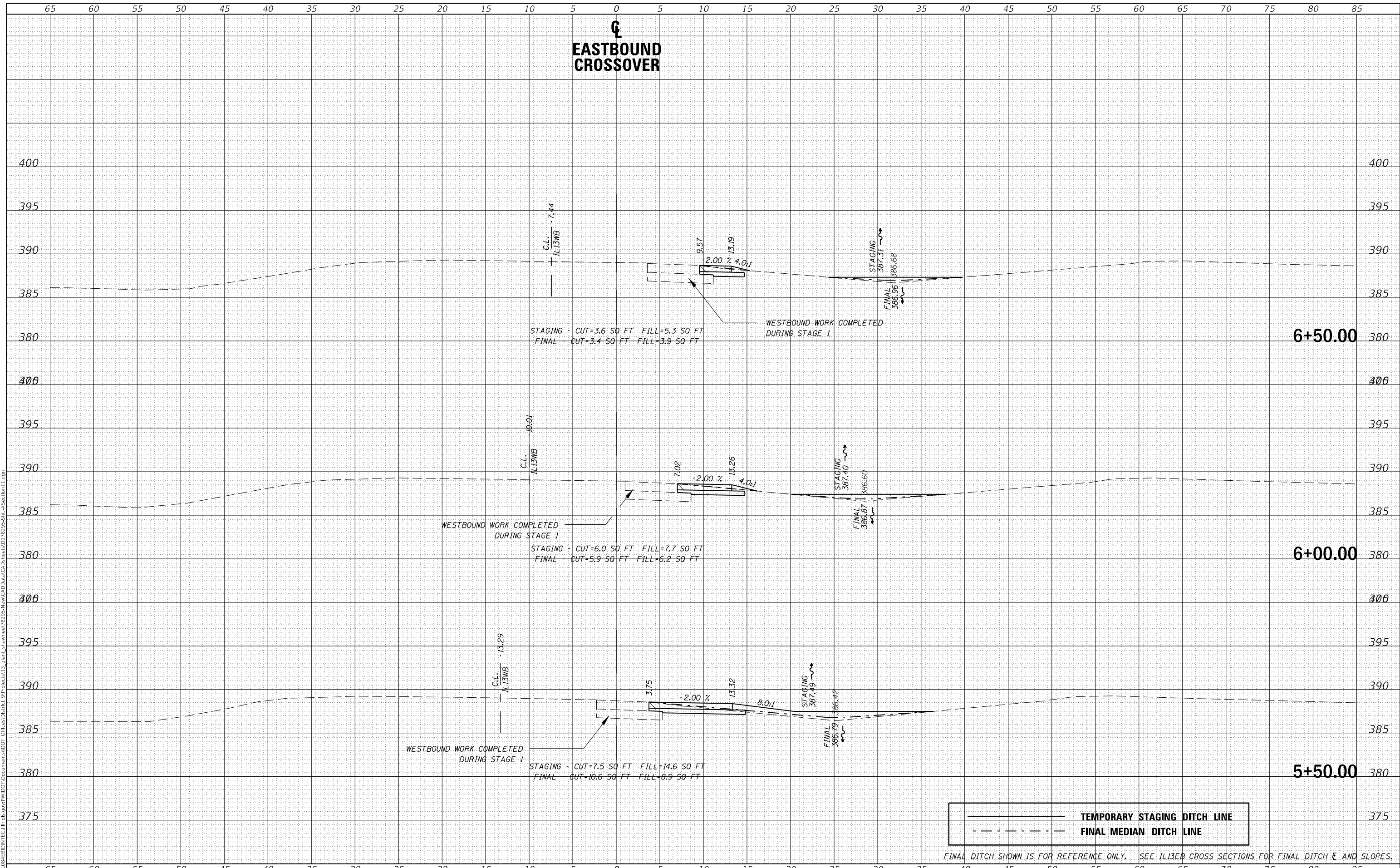
F.A.P. RTE.	SECTION	COUNTY	TOTAL SHEETS	SHEET NO.
331	(5-3)R-1,N-1,B-5,BR-1,B-6,BR-2	JACKSON	321	310
CONTRACT NO. 78295				
ILLINOIS		FED. AID PROJECT		

EASTBOUND CROSSOVER

DATE	
BY	
SURVEYED	
PLOTTED	
TEMPLATE	
NOTE BOOK	
AREAS CHECKED	

DATE	
BY	
SURVEYED	
PLOTTED	
TEMPLATE	
NOTE BOOK	
AREAS CHECKED	

MODEL: Defaulr
 FILE NAME: D:\ILLINOIS\BID\INTC\Illinois\pwp\WIDOT\Documents\DOT\Office\District 9\Projects\13\Grant-shawnee\7295-New CAD\Date\CAD\Sheet9\78295-SHA-Section 1.dgn



USER NAME = naasdp	DESIGNED -	REVISED -
	DRAWN -	REVISED -
PLOT SCALE = 10.0000' / in.	CHECKED -	REVISED -
PLOT DATE = 3/23/2018	DATE -	REVISED -

**STATE OF ILLINOIS
DEPARTMENT OF TRANSPORTATION**

EASTBOUND CROSSOVER

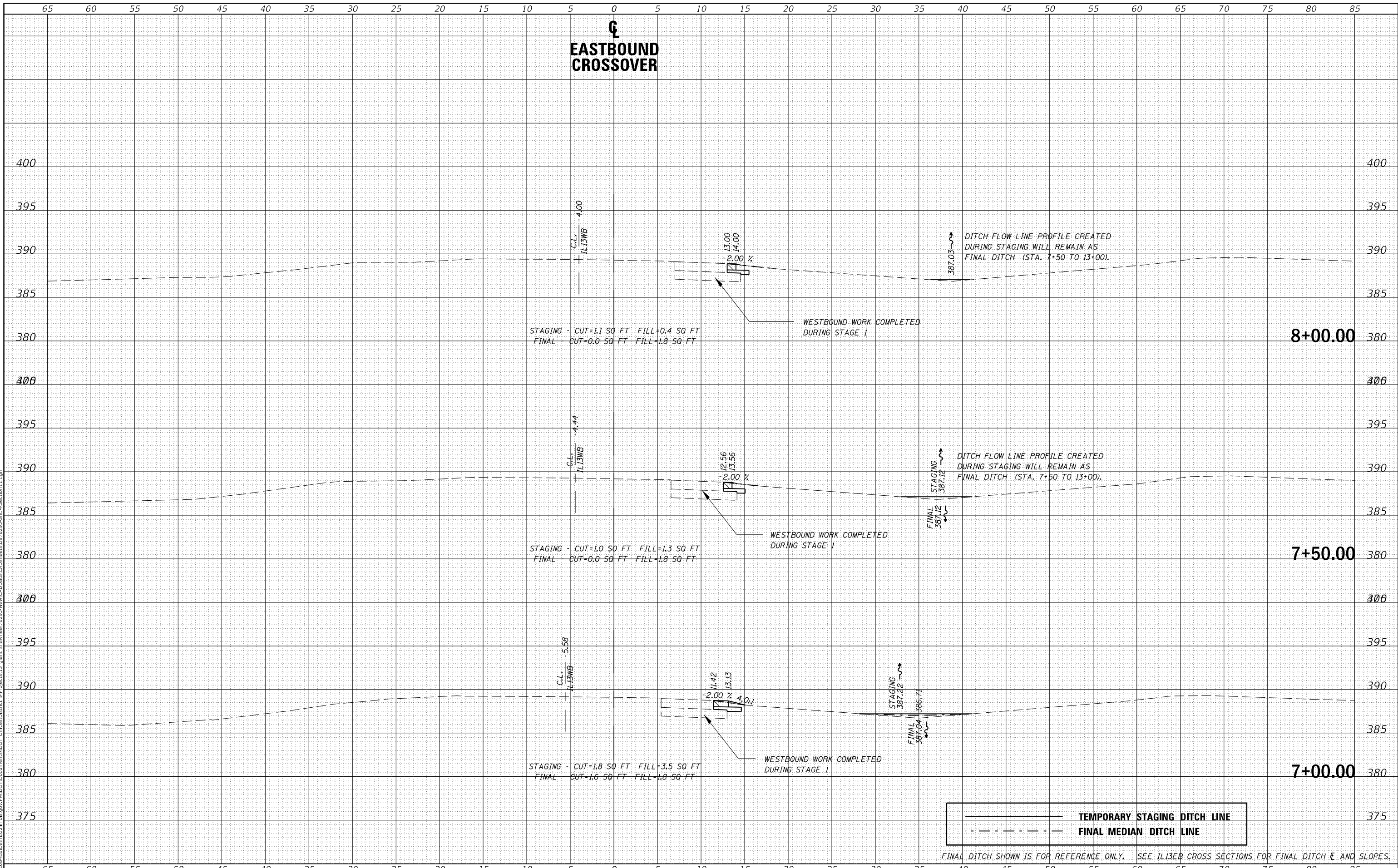
SCALE: SHEET OF SHEETS STA. TO STA.

F.A.P. RTE.	SECTION	COUNTY	TOTAL SHEETS	SHEET NO.
331	(5-3)R-1,N-1,B-5,BR-1,B-6,BR-2	JACKSON	321	311
CONTRACT NO. 78295				
		ILLINOIS	FED. AID PROJECT	

DATE	
BY	
FINAL SURVEY NO.	
SURVEYED PLOTTED AREAS CHECKED	
NOTE BOOK	
TEMPLATE	
AREAS CHECKED	

DATE	
BY	
ORIGINAL SURVEY NO.	
SURVEYED PLOTTED AREAS CHECKED	
NOTE BOOK	
TEMPLATE	
AREAS CHECKED	

MODEL: Defaul
 FILE NAME: D:\ILLINOIS\BID\INT\Illinois\pwp\WIDOT\Documents\DOT Offices\District 9\Projects\13_qlant-shawnee\7295-New CAD\Date\CAD\Sheet9\78295-SHA-1-Section 11.dgn



———— TEMPORARY STAGING DITCH LINE
 - - - - - FINAL MEDIAN DITCH LINE

FINAL DITCH SHOWN IS FOR REFERENCE ONLY. SEE IL13EB CROSS SECTIONS FOR FINAL DITCH E AND SLOPES.

USER NAME = naasdp	DESIGNED -	REVISED -
	DRAWN -	REVISED -
PLOT SCALE = 10.0000' / in.	CHECKED -	REVISED -
PLOT DATE = 3/23/2018	DATE -	REVISED -

**STATE OF ILLINOIS
DEPARTMENT OF TRANSPORTATION**

SCALE:		SHEET	OF	SHEETS	STA.	TO	STA.

EASTBOUND CROSSOVER

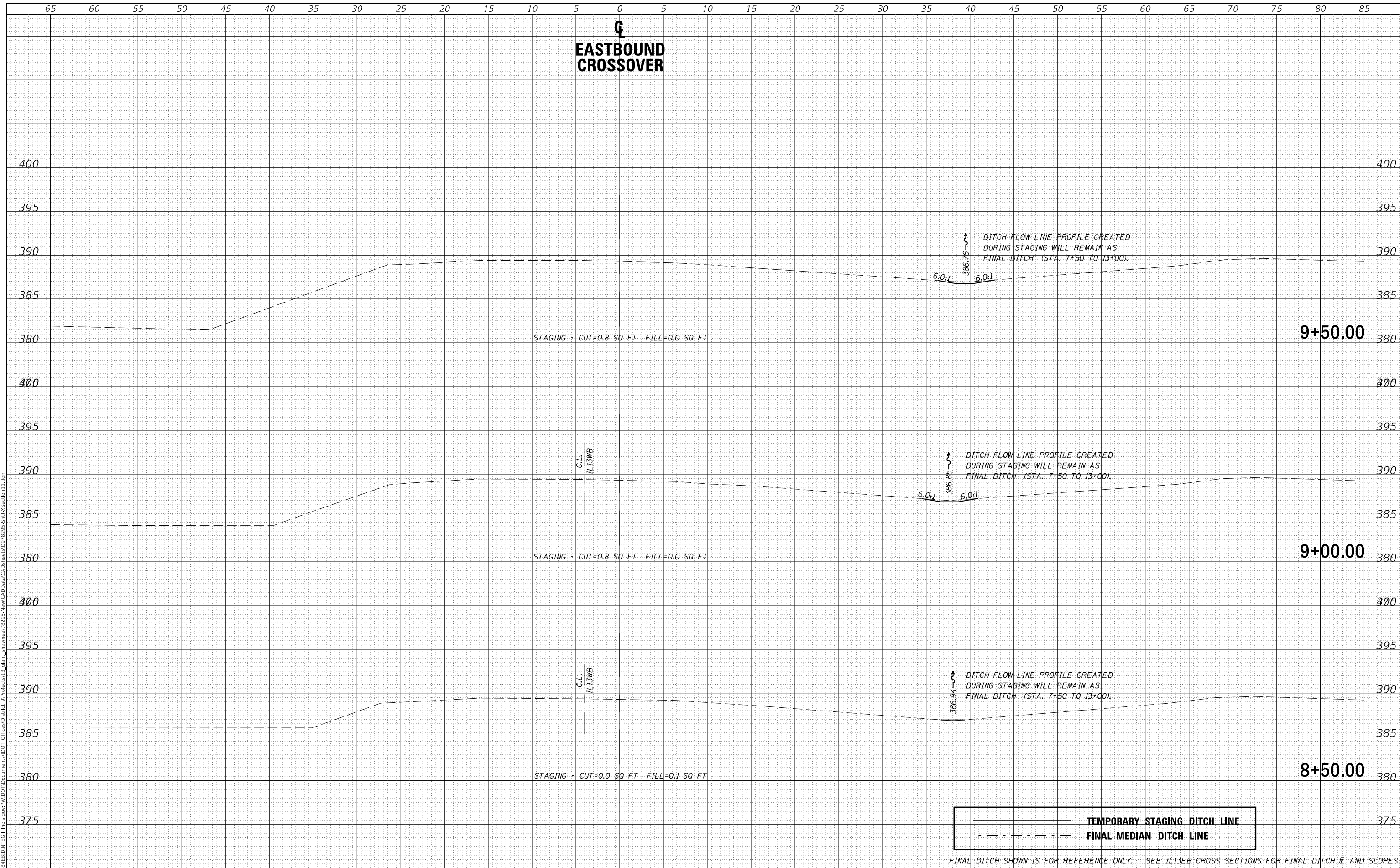
F.A.P. RTE.	SECTION	COUNTY	TOTAL SHEETS	SHEET NO.
331 (5-3)R-1,N-1,B-5,BR-1,B-6,BR-2		JACKSON	321	312
				CONTRACT NO. 78295
		ILLINOIS	FED. AID PROJECT	

DATE	
BY	
SURVEYED	
PLOTTED	
TEMPLATE	
AREAS CHECKED	
FINAL SURVEY NO.	
NOTE BOOK NO.	
AREAS CHECKED	

DATE	
BY	
SURVEYED	
PLOTTED	
TEMPLATE	
AREAS CHECKED	
ORIGINAL SURVEY NO.	
NOTE BOOK NO.	
AREAS CHECKED	

MODEL: Defnair
 FILE NAME: D:\ILLINOIS\BID\INT\ILLINOIS\POW\DOT\Documents\DOT\Office\District 9\Projects\13_qlant_shawnee\7295-New_CADD\Draw\CAD\Sheet\978295-SHU-A-Section 11.dgn

EASTBOUND CROSSOVER



———— TEMPORARY STAGING DITCH LINE
 - - - - - FINAL MEDIAN DITCH LINE

FINAL DITCH SHOWN IS FOR REFERENCE ONLY. SEE IL13EB CROSS SECTIONS FOR FINAL DITCH E AND SLOPES.

USER NAME = naasdp	DESIGNED -	REVISED -
	DRAWN -	REVISED -
PLOT SCALE = 10.0000' / in.	CHECKED -	REVISED -
PLOT DATE = 3/23/2018	DATE -	REVISED -

**STATE OF ILLINOIS
DEPARTMENT OF TRANSPORTATION**

EASTBOUND CROSSOVER	
SCALE:	SHEET OF SHEETS STA. TO STA.

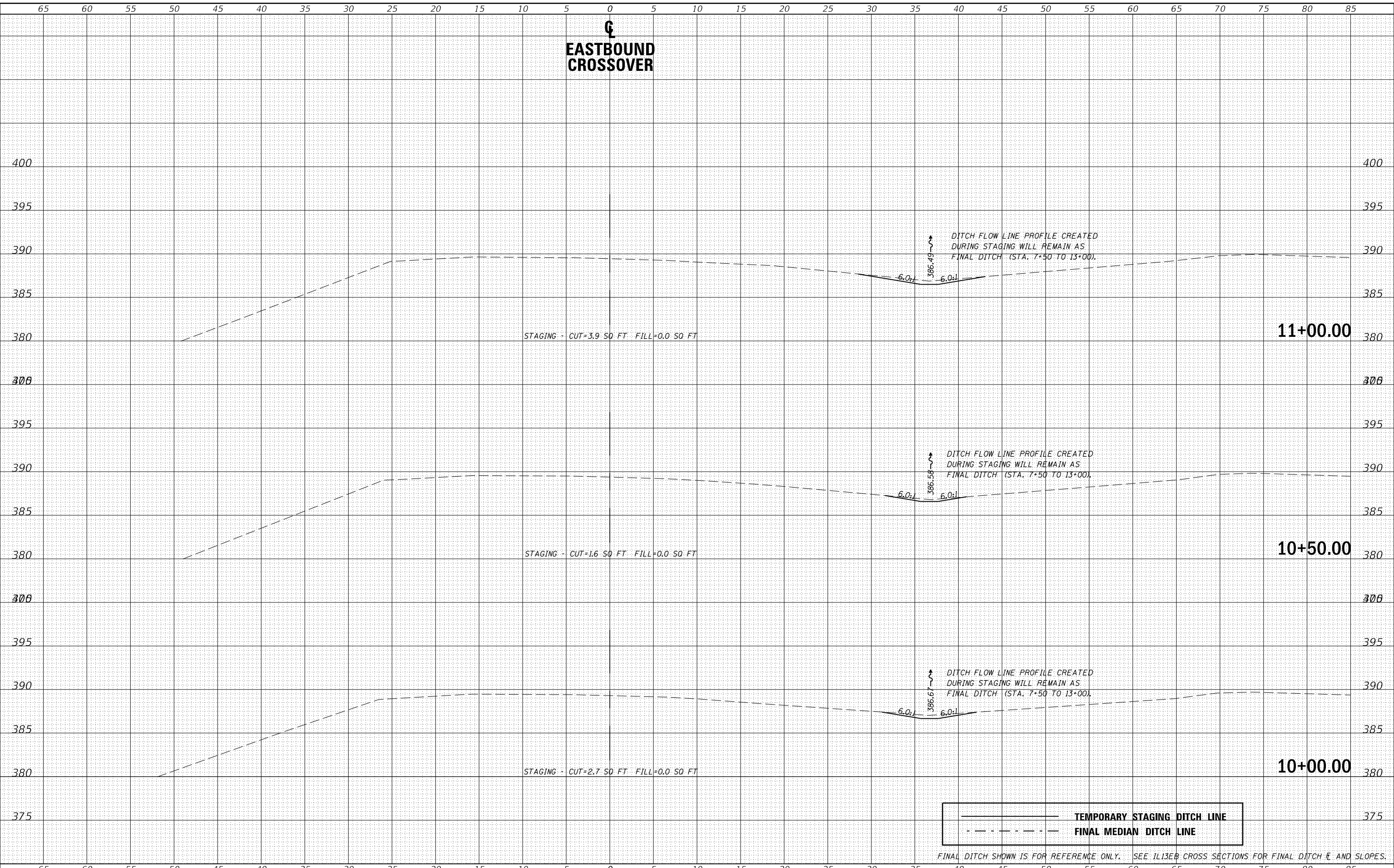
F.A.P. RTE.	SECTION	COUNTY	TOTAL SHEETS	SHEET NO.
331	(5-3)R-1,N-1,B-5,BR-1,B-6,BR-2	JACKSON	321	313
CONTRACT NO. 78295				
ILLINOIS		FED. AID PROJECT		

EASTBOUND CROSSOVER

DATE	
BY	
SURVEYED	
PLOTTED	
TEMPLATE	
AREAS CHECKED	
FINAL SURVEY NO.	
NOTE BOOK NO.	
AREAS CHECKED	

DATE	
BY	
SURVEYED	
PLOTTED	
TEMPLATE	
AREAS CHECKED	
ORIGINAL SURVEY NO.	
NOTE BOOK NO.	
AREAS CHECKED	

MODEL: Defaul
 FILE NAME: D:\ILLINOIS\BID\INT\Illinois\pwp\WIDOT\Documents\DOT Offices\District 9\Projects\13_glbait_shawnee\7295-New CAD\Draws\CAD\Sheet09 78295-SHU-A-Section 11.dgn



USER NAME = naasdp	DESIGNED -	REVISED -
	DRAWN -	REVISED -
PLOT SCALE = 10.0000' / in.	CHECKED -	REVISED -
PLOT DATE = 3/23/2018	DATE -	REVISED -

**STATE OF ILLINOIS
 DEPARTMENT OF TRANSPORTATION**

EASTBOUND CROSSOVER	
SCALE:	SHEET OF SHEETS STA. TO STA.

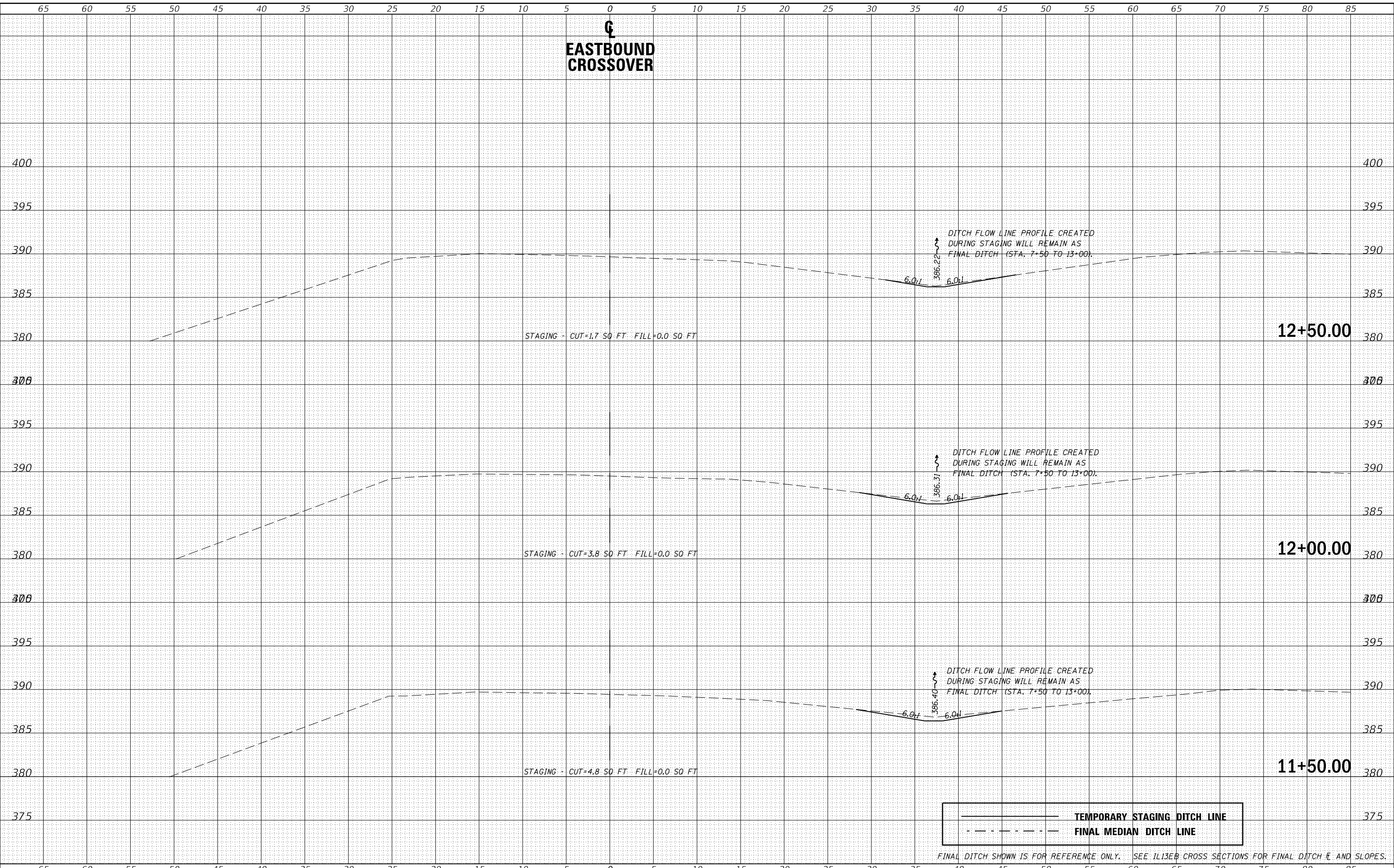
F.A.P. RTE.	SECTION	COUNTY	TOTAL SHEETS	SHEET NO.
331	(5-3)R-1,N-1,B-5,BR-1,B-6,BR-2	JACKSON	321	314
				CONTRACT NO. 78295
		ILLINOIS	FED. AID PROJECT	

EASTBOUND CROSSOVER

DATE	
BY	
SURVEYED	
PLOTTED	
TEMPLATE	
AREAS CHECKED	
FINAL SURVEY NO.	
NOTE BOOK NO.	
AREAS CHECKED	

DATE	
BY	
SURVEYED	
PLOTTED	
TEMPLATE	
AREAS CHECKED	
ORIGINAL SURVEY NO.	
NOTE BOOK NO.	
AREAS CHECKED	

MODEL: Defaul
 FILE NAME: D:\ILLINOIS\BID\TCE\Illinois\pwp\WIDOT\Documents\DOT Offices\District 9\Projects\13_qlant_shawnee\7295-New CAD\Draw\CAD\Sheet9\8295-SHA-Section 11.dgn




USER NAME = naasdp	DESIGNED -	REVISED -	STATE OF ILLINOIS DEPARTMENT OF TRANSPORTATION	EASTBOUND CROSSOVER		F.A.P. RTE.	SECTION	COUNTY	TOTAL SHEETS	SHEET NO.
PLOT SCALE = 10.0000' / in.	DRAWN -	REVISED -		331	(5-3)R-1,N-1,B-5,BR-1,B-6,BR-2	JACKSON	321	315		
PLOT DATE = 3/23/2018	CHECKED -	REVISED -		CONTRACT NO. 78295						
	DATE -	REVISED -		SCALE: SHEET OF SHEETS STA. TO STA.		ILLINOIS FED. AID PROJECT				

EASTBOUND CROSSOVER

FINAL SURVEY NO.	SURVEYED AREAS CHECKED
NOTE BOOK NO.	PLOTTED TEMPLATE AREAS CHECKED
DATE	BY

ORIGINAL SURVEY NO.	SURVEYED AREAS CHECKED
NOTE BOOK NO.	PLOTTED TEMPLATE AREAS CHECKED
DATE	BY

MODEL: Defaul
 FILE NAME: D:\ILLINOIS\BID\INT\ILLINOIS\POW\DOT\Documents\DOT\Office\District 9\Projects\13\glant_shawnee\7295-New_CADD\dat\CAD\Sheet\978295-SHU-A-Section 1.dgn



USER NAME = naasdp	DESIGNED -	REVISED -
	DRAWN -	REVISED -
PLOT SCALE = 10.0000' / in.	CHECKED -	REVISED -
PLOT DATE = 3/23/2018	DATE -	REVISED -

**STATE OF ILLINOIS
 DEPARTMENT OF TRANSPORTATION**

SCALE:	SHEET	OF	SHEETS	STA.	TO	STA.
--------	-------	----	--------	------	----	------

EASTBOUND CROSSOVER

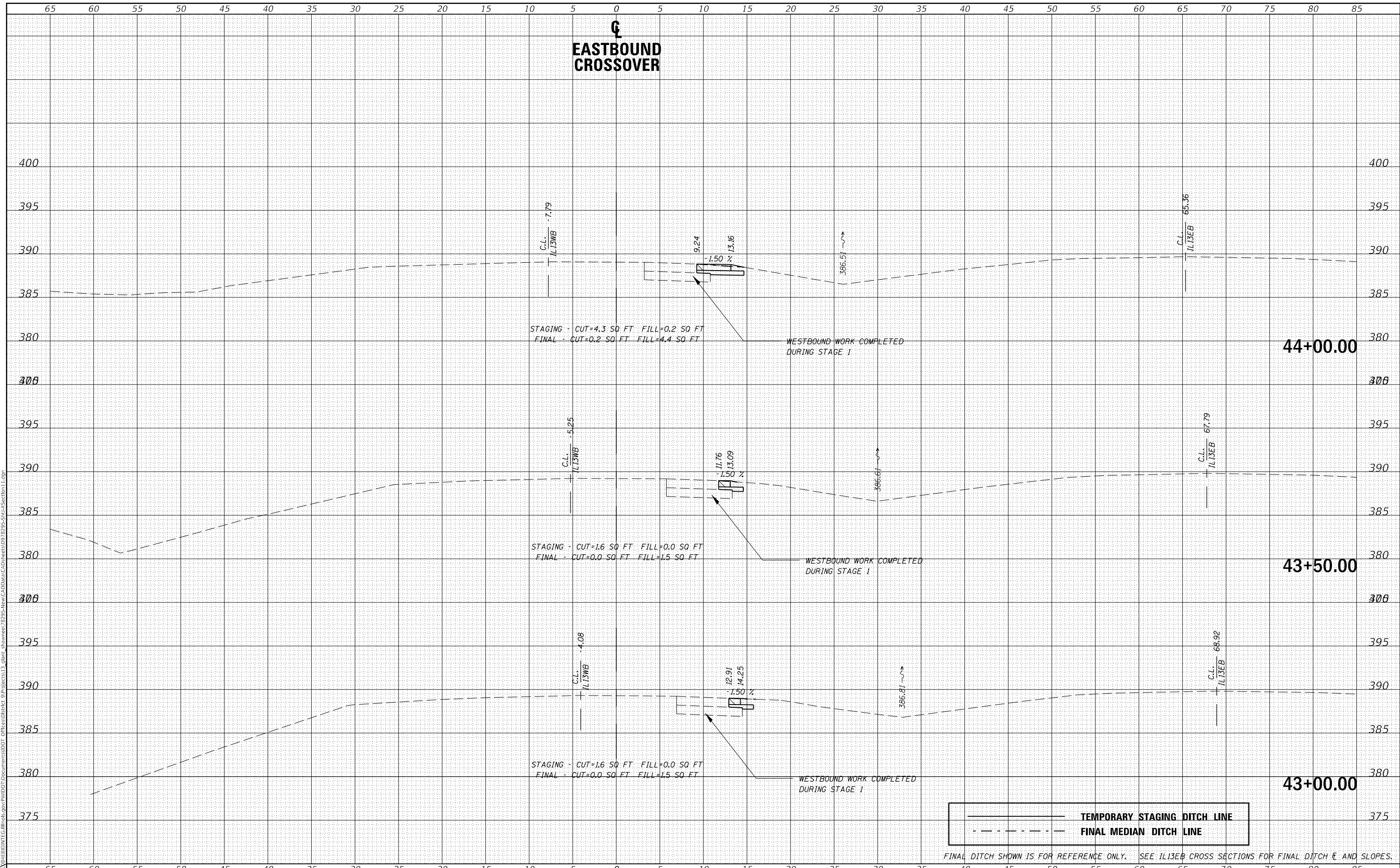
F.A.P. RTE.	SECTION	COUNTY	TOTAL SHEETS	SHEET NO.
331	(5-3)R-1,N-1,B-5,BR-1,B-6,BR-2	JACKSON	321	316
			CONTRACT NO. 78295	
		ILLINOIS	FED. AID PROJECT	

EASTBOUND CROSSOVER

DATE	
BY	
SURVEYED	
PLOTTED	
TEMPLATE	
AREAS CHECKED	
FINAL SURVEY	
NOTE BOOK	
NO.	

DATE	
BY	
SURVEYED	
PLOTTED	
TEMPLATE	
AREAS CHECKED	
ORIGINAL SURVEY	
NOTE BOOK	
NO.	

MODEL: Defnair
 FILE NAME: D:\work\82816\BID\INT\ILL\Bids\pwp\WIDOT\Documents\DOT Offices\District 9\Project\813_ql\int-shawnee\7295-New CAD\Date\CAD\Sheet\978295-SHA-Section 11.dgn



TEMPORARY STAGING DITCH LINE
 FINAL MEDIAN DITCH LINE

FINAL DITCH SHOWN IS FOR REFERENCE ONLY. SEE 1L13EB CROSS SECTIONS FOR FINAL DITCH E AND SLOPES.

USER NAME = naasdp	DESIGNED -	REVISED -
	DRAWN -	REVISED -
PLOT SCALE = 10.0000' / in.	CHECKED -	REVISED -
PLOT DATE = 3/23/2018	DATE -	REVISED -

STATE OF ILLINOIS DEPARTMENT OF TRANSPORTATION

EASTBOUND CROSSOVER

SCALE: SHEET OF SHEETS STA. TO STA.

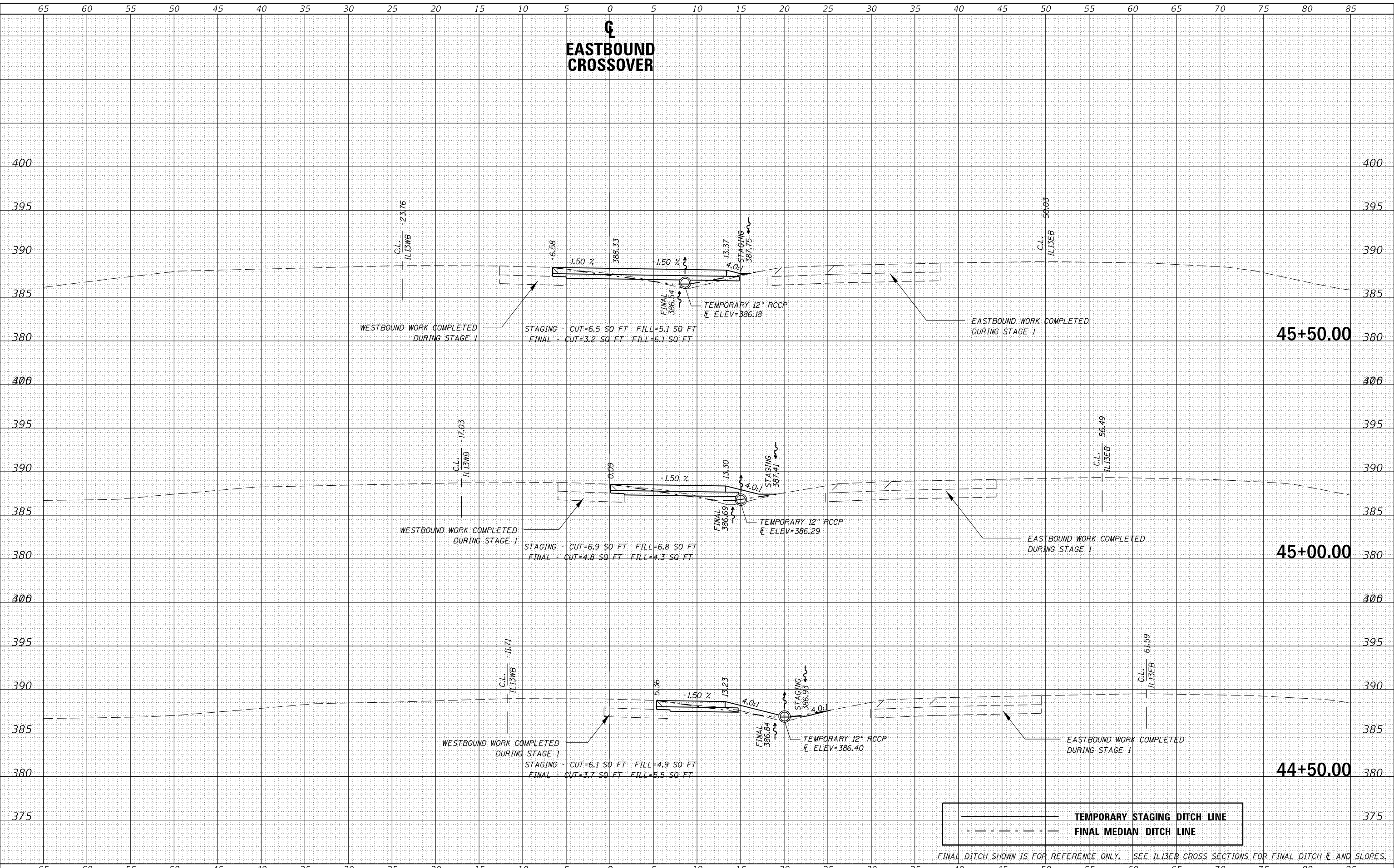
F.A.P. RTE.	SECTION	COUNTY	TOTAL SHEETS	SHEET NO.
331	(5-3)R-1,N-1,B-5,BR-1,B-6,BR-2	JACKSON	321	317
CONTRACT NO. 78295				
ILLINOIS		FED. AID PROJECT		

DATE	
BY	
FINAL SURVEY PLOTTED TEMPLATE AREAS CHECKED	
NO.	

DATE	
BY	
ORIGINAL SURVEY PLOTTED TEMPLATE AREAS CHECKED	
NO.	

MODEL Defaulr
 FILE NAME: D:\a\illinois\gis\Illinois\pav\PWDOT\Documents\DOT\Illinois\pav\PWDOT\Projects\13_glbait_shawnee\7295-New_CAD\Draws\CAD\Draws\978295-Sh14-Section 1.dgn

EASTBOUND CROSSOVER



— — — — —	TEMPORARY STAGING DITCH LINE
- - - - -	FINAL MEDIAN DITCH LINE

FINAL DITCH SHOWN IS FOR REFERENCE ONLY. SEE IL13EB CROSS SECTIONS FOR FINAL DITCH E AND SLOPES.

USER NAME = naasdp	DESIGNED -	REVISED -
	DRAWN -	REVISED -
PLOT SCALE = 10,0000 ' / in.	CHECKED -	REVISED -
PLOT DATE = 3/23/2018	DATE -	REVISED -

STATE OF ILLINOIS DEPARTMENT OF TRANSPORTATION

EASTBOUND CROSSOVER

SCALE: SHEET OF SHEETS STA. TO STA.

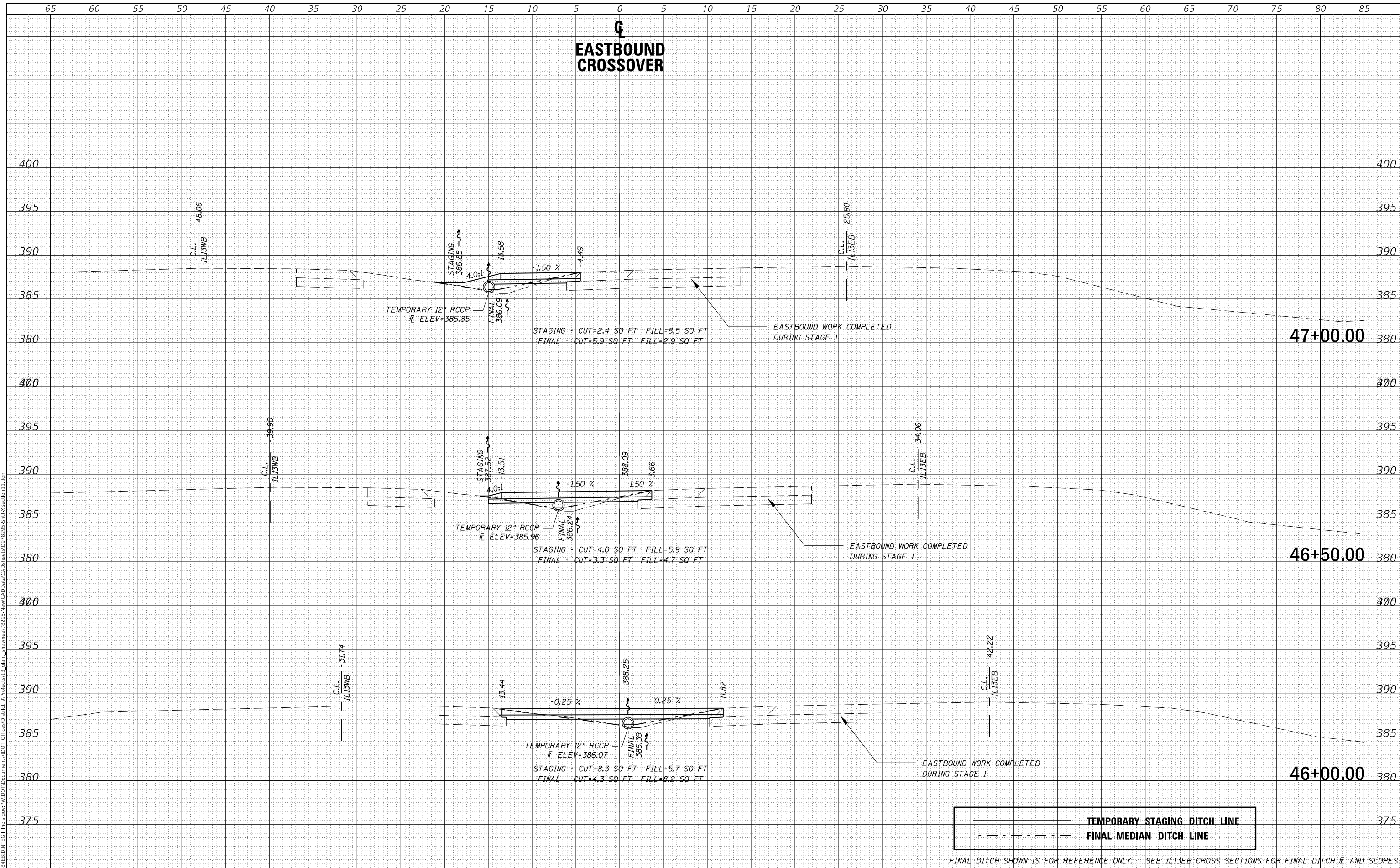
F.A.P. RTE.	SECTION	COUNTY	TOTAL SHEETS	SHEET NO.
331	(5-3)R-1,N-1,B-5,BR-1,B-6,BR-2	JACKSON	321	318
CONTRACT NO. 78295				
ILLINOIS		FED. AID PROJECT		

DATE	
BY	
FINAL SURVEY NO.	
SURVEY PLOTTED TEMPLATE AREAS CHECKED	
NOTE BOOK NO.	
AREAS CHECKED	

DATE	
BY	
ORIGINAL SURVEY NO.	
SURVEY PLOTTED TEMPLATE AREAS CHECKED	
NOTE BOOK NO.	
AREAS CHECKED	

MODEL: Definit
 FILE NAME: D:\ILLINOIS\BID\INT\G:\Illinois\pwp\WIDOT\Documents\DOT\Office\District 9\Projects\13_qlant_shawnee\7295-New_CADD\Drawings\Sheet\978295-SHA-Section 1.dgn

EASTBOUND CROSSOVER



- - - - - TEMPORARY STAGING DITCH LINE
 - - - - - FINAL MEDIAN DITCH LINE
 FINAL DITCH SHOWN IS FOR REFERENCE ONLY. SEE IL13EB CROSS SECTIONS FOR FINAL DITCH E AND SLOPES.

STATE OF ILLINOIS
DEPARTMENT OF TRANSPORTATION

EASTBOUND CROSSOVER

USER NAME = naasdp	DESIGNED -	REVISED -
	DRAWN -	REVISED -
PLOT SCALE = 10.0000' / in.	CHECKED -	REVISED -
PLOT DATE = 3/23/2018	DATE -	REVISED -

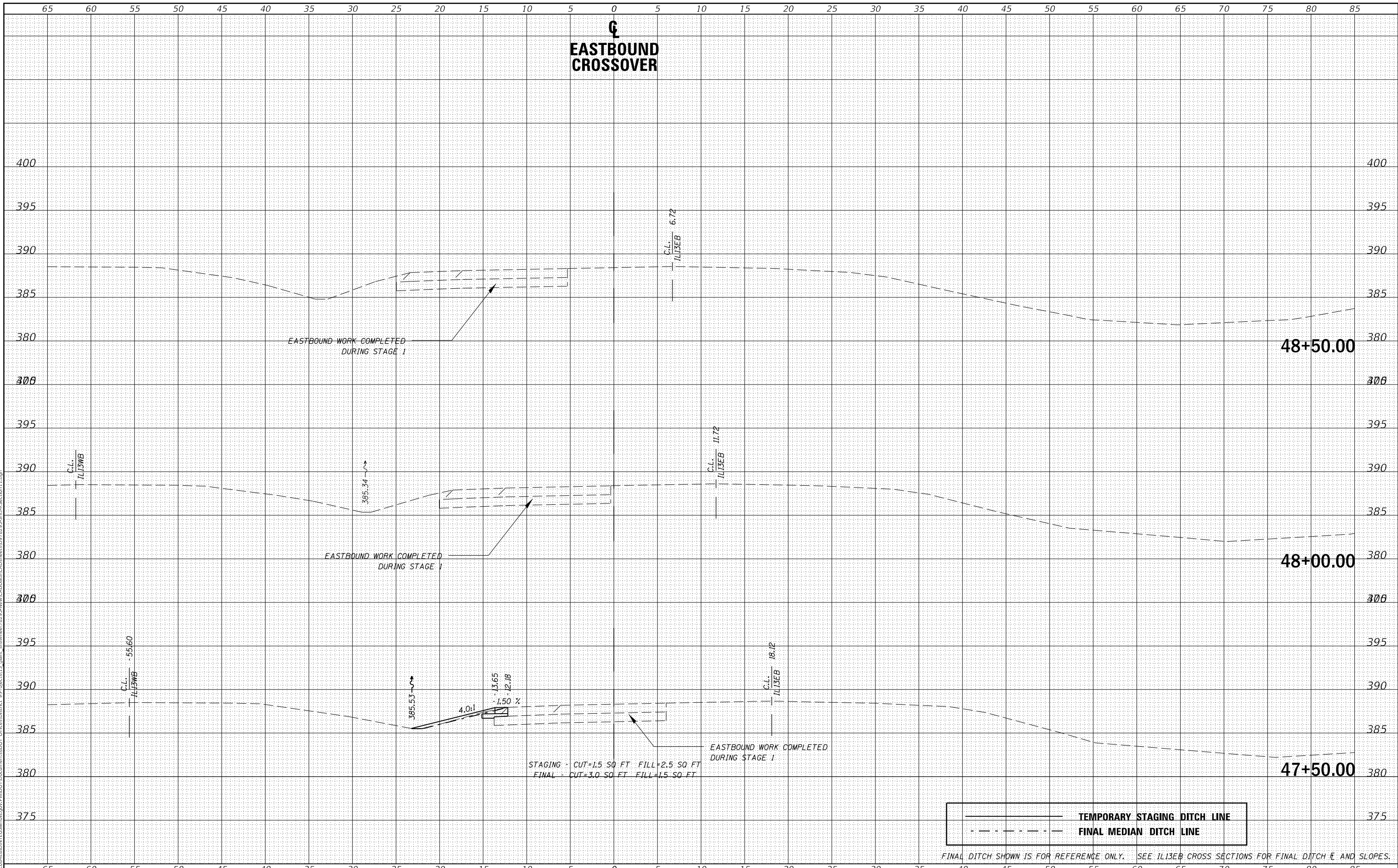
SCALE:	SHEET	OF	SHEETS	STA.	TO	STA.
--------	-------	----	--------	------	----	------

F.A.P. RTE.	SECTION	COUNTY	TOTAL SHEETS	SHEET NO.
331	(5-3)R-1,N-1,B-5,BR-1,B-6,BR-2	JACKSON	321	319
				CONTRACT NO. 78295
ILLINOIS		FED. AID PROJECT		

DATE	
BY	
SURVEYED	
PLOTTED	
TEMPLATE	
AREAS CHECKED	
FINAL SURVEY NO.	
NOTE BOOK NO.	
AREAS CHECKED	

DATE	
BY	
SURVEYED	
PLOTTED	
TEMPLATE	
AREAS CHECKED	
ORIGINAL SURVEY NO.	
NOTE BOOK NO.	
AREAS CHECKED	

MODEL: Defn.rvt
 FILE NAME: D:\ILLINOIS\BID\INT\ILLINOIS\PO\PW\DOT\Documents\DOT\Office\District 9\Projects\113\giant_shawnee\7295-New_CADD\Draw_CADD\Draw_CADD\Sheet\978295-SHA-Section 1.dgn



———— TEMPORARY STAGING DITCH LINE
 - - - - - FINAL MEDIAN DITCH LINE

FINAL DITCH SHOWN IS FOR REFERENCE ONLY. SEE 11:13EB CROSS SECTIONS FOR FINAL DITCH E AND SLOPES.

USER NAME = naasdp	DESIGNED -	REVISED -
	DRAWN -	REVISED -
PLOT SCALE = 10.0000' / in.	CHECKED -	REVISED -
PLOT DATE = 3/23/2018	DATE -	REVISED -

STATE OF ILLINOIS
DEPARTMENT OF TRANSPORTATION

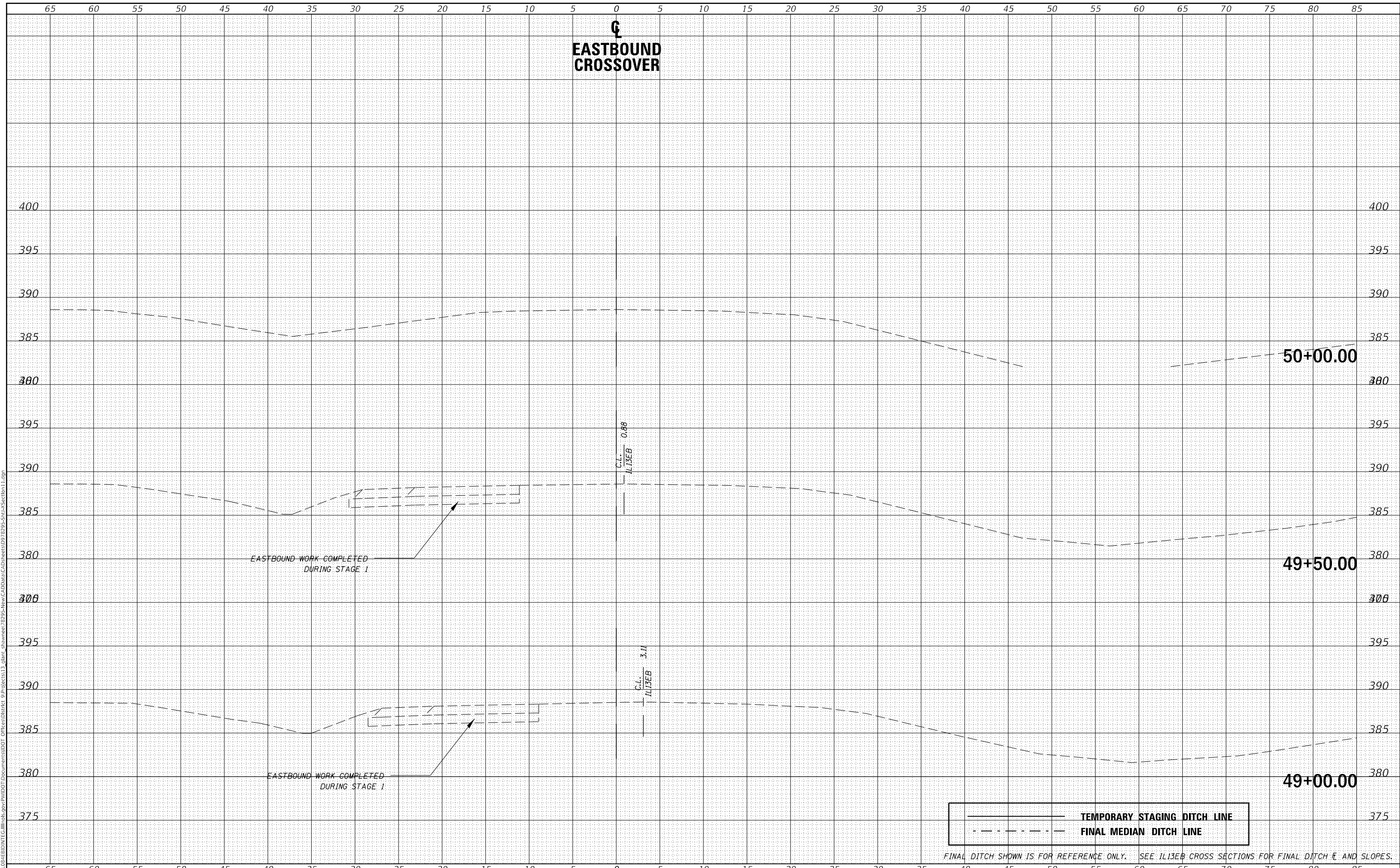
EASTBOUND CROSSOVER
 SCALE: SHEET OF SHEETS STA. TO STA.

F.A.P. RTE.	SECTION	COUNTY	TOTAL SHEETS	SHEET NO.
331	(5-3)R-1,N-1,B-5,BR-1,B-6,BR-2	JACKSON	321	320
CONTRACT NO. 78295				
ILLINOIS		FED. AID PROJECT		

FINAL SURVEY NO.	SURVEYED AREAS CHECKED
PLOTTED TEMPLATE	PLOTTED TEMPLATE
NOTE BOOK	NOTE BOOK
DATE	DATE

ORIGINAL SURVEY NO.	SURVEYED AREAS CHECKED
PLOTTED TEMPLATE	PLOTTED TEMPLATE
NOTE BOOK	NOTE BOOK
DATE	DATE

MODEL: Defn.dwg
 FILE NAME: D:\ILLINOIS\BID\INT\ILLINOIS\POW\WIDOT\Documents\DOT\Office\Director\Projects\13\Grant\shawnee\7295-New\CAD\Draw\CAD\Sheet\09\78295-SHA-1-Section 1.dwg



TEMPORARY STAGING DITCH LINE
 FINAL MEDIAN DITCH LINE

FINAL DITCH SHOWN IS FOR REFERENCE ONLY. SEE IL13EB CROSS SECTIONS FOR FINAL DITCH E AND SLOPES.

USER NAME = naasdp	DESIGNED -	REVISED -
	DRAWN -	REVISED -
PLOT SCALE = 10.0000' / in.	CHECKED -	REVISED -
PLOT DATE = 3/23/2018	DATE -	REVISED -

**STATE OF ILLINOIS
DEPARTMENT OF TRANSPORTATION**

SCALE:		SHEET OF SHEETS		STA. TO STA.	
		EASTBOUND CROSSOVER			

F.A.P. RTE.	SECTION	COUNTY	TOTAL SHEETS	SHEET NO.
331	(5-3)R-1,N-1,B-5,BR-1,B-6,BR-2	JACKSON	321	321
CONTRACT NO. 78295				
ILLINOIS		FED. AID PROJECT		