

STATE OF ILLINOIS
DEPARTMENT OF TRANSPORTATION

F.A.P. RTE.	SECTION	COUNTY	TOTAL SHEETS	SHEET NO.
		KANKAKEE	13	1
[BLINDS]			CONTRACT NO. 66J25	

*VARIOUS
**2018-2 TREE REMOVAL EAB CONTROL

D-93-062-18

INDEX OF SHEETS

- 1 COVER SHEET
- 2 GENERAL NOTES
- 3 SUMMARY QUANTITIES
- 4-13 I-57

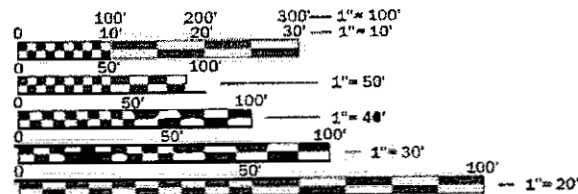
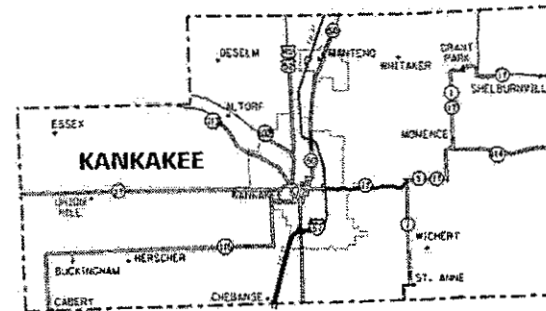
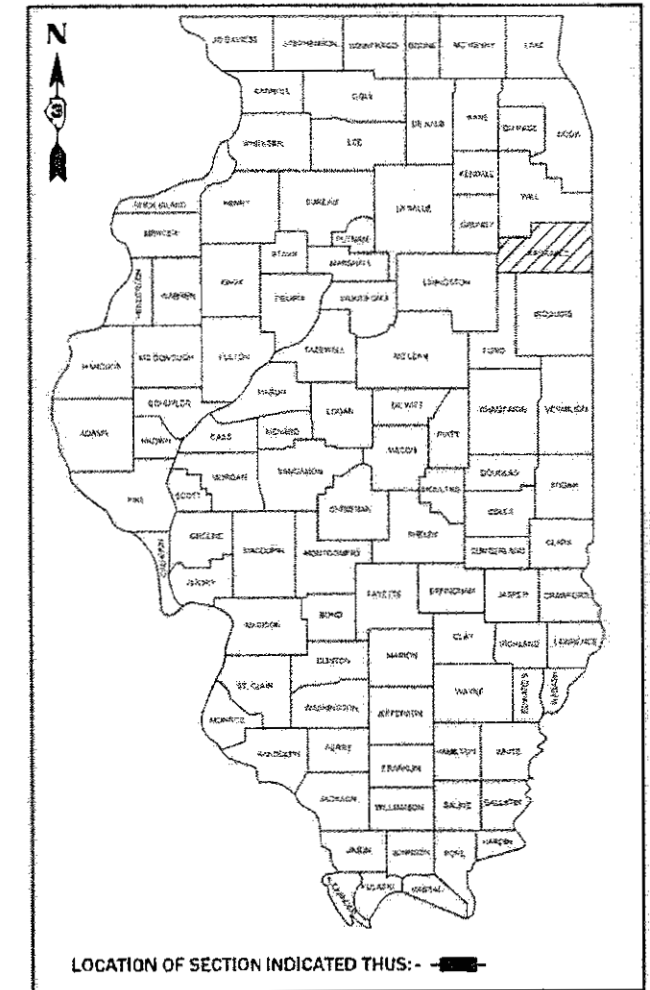
LIST OF ILLINOIS DOT HIGHWAY STANDARDS

- 000001-06 STANDARD SYMBOLS, ABBREVIATIONS AND PATTERNS
- 001006 DECIMAL OF AN INCH AND OF A FOOT
- 701101-05 OFF-ROAD OPERATIONS, MULTILANE, 15' (4.5 m) TO 24' (600 mm) FROM PAVEMENT EDGE
- 701105-02 OFF-ROAD OPERATIONS, MULTILANE, MORE THAN 15' (4.5 m) AWAY
- 701301-04 LANE CLOSURE, 2L, 2W, SHORT TIME OPERATIONS
- 701306-04 LANE CLOSURE, 2L, 2W, SLOW MOVING OPERATIONS DAY ONLY, FOR SPEEDS ≥ 45 MPH
- 701456-05 PARTIAL EXIT RAMP CLOSURE FREEWAY/EXPRESSWAY
- 701901-07 TRAFFIC CONTROL DEVICES

**PROPOSED
HIGHWAY PLANS**

**F.A.P. ROUTE VARIOUS
SECTION 2018-2 TREE REMOVAL EAB CONTROL
TREE REMOVAL
KANKAKEE COUNTY**

C-93-070-18



FULL SIZE PLANS HAVE BEEN PREPARED USING STANDARD ENGINEERING SCALES. REDUCED SIZED PLANS WILL NOT CONFORM TO STANDARD SCALES. IN MAKING MEASUREMENTS ON REDUCED PLANS, THE ABOVE SCALES MAY BE USED.

J.U.L.I.E.
JOINT UTILITY LOCATION INFORMATION FOR EXCAVATION
1-800-892-0123
OR 811

PROJECT ENGINEER: BRAD DUNCAN, P.E.
UNIT CHIEF: DARCY CARPENTER
DISTRICT 3 NO. (815) 434-6131
CONTRACT NO. 66J25

STATE OF ILLINOIS
DEPARTMENT OF TRANSPORTATION

SUBMITTED 3-29 2018
[Signature]
REGIONAL ENGINEER

May 11 2018
[Signature]
ENGINEER OF DESIGN AND ENVIRONMENT

May 17 2018
[Signature]
DIRECTOR OF HIGHWAYS PROJECT IMPLEMENTATION

PRINTED BY THE AUTHORITY
OF THE STATE OF ILLINOIS

GENERAL NOTES

FOR STABILIZATION, ALL TYPE III BARRICADES WILL REQUIRE A MINIMUM OF FOUR SAND BAGS PER BARRICADE.

SEEDING WILL NOT BE PERMITTED AT ANY TIME WHEN THE GROUND IS FROZEN, WET, OR IN AN UNTILLABLE CONDITION. LOCATIONS TO BE SEEDED WILL BE DETERMINED BY THE ENGINEER.

ONLY THOSE TREES DESIGNATED BY THE ENGINEER OR LISTED IN THE TREE REMOVAL SCHEDULE SHALL BE REMOVED. THE CONTRACTOR SHALL PROTECT ALL DESIRABLE TREES AND SHRUBS FROM DAMAGE DUE TO HIS OPERATIONS. CONSULT ENGINEER IF THERE IS A DESIRABLE TREE IN QUESTION.

THE FINISHED EARTHWORK SHALL HAVE A VEGETATION SUSTAINING SOIL COVERING THE TOP FOUR INCHES (100 MILLIMETERS) IN AREAS TO BE SEEDED OR SODDED. THE VEGETATION SUSTAINING SOIL REQUIRED WILL NOT BE PAID FOR SEPARATELY BUT WILL BE INCLUDED IN THE COST OF THE TREE REMOVAL PAY ITEMS.

ALL EXCAVATED MATERIAL, WHICH INCLUDES DIGGING OR GRADING OF ANY SOIL OR FILL MATERIAL, WITH THE EXCEPTION OF AGGREGATE FILLS, MUST BE INCORPORATED WITHIN THE IDOT RIGHT OF WAY DUE TO ENVIRONMENTAL DOCUMENTATION REQUIREMENTS.

ANY REFERENCE TO A STANDARD IN THESE PLANS SHALL BE INTERPRETED TO MEAN THE EDITION AS INDICATED BY THE SUBNUMBER SHOWN IN THE LIST OF STANDARDS OR THE COPY INCLUDED IN THESE PLANS.

THE CONTRACTOR'S ATTENTION IS DIRECTED TO THE PRESENCE OF DEPARTMENT-OWNED UNDERGROUND UTILITIES WITHIN THE LIMITS OF THE PROPOSED IMPROVEMENT. THE CONTRACTOR SHALL REQUEST THE ILLINOIS DEPARTMENT OF TRANSPORTATION, BUREAU OF OPERATIONS IN OTTAWA (815-434-8505 OR 815-434-8506) TO LOCATE THE UNDERGROUND FACILITIES, PROVIDING A MINIMUM OF 72 HOURS NOTICE. THE DEPARTMENT IS NOT A MEMBER OF THE JOINT UTILITY LOCATING INFORMATION FOR EXCAVATORS (JULIE) SYSTEM

ALL DAMAGE TO DEPARTMENT OWNED UNDERGROUND FACILITIES, CAUSED BY THE CONTRACTOR SHALL BE REPAIRED TO THE SATISFACTION OF THE DEPARTMENT AT THE CONTRACTOR'S EXPENSE. THIS SHALL INCLUDE ALL TEMPORARY REPAIRS REQUIRED TO KEEP THE FACILITY OPERATIONAL WHILE MATERIAL IS BEING OBTAINED TO MAKE PERMANENT REPAIRS.

THE CONTRACTOR SHALL CONTACT JULIE AT LEAST 48 HOURS PRIOR TO EXCAVATION TO DETERMINE WHICH UTILITIES ARE IN THE AREA.

STATE OF ILLINOIS
DEPARTMENT OF TRANSPORTATION
DISTRICT THREE
AS BUILT INFORMATION

SUPERVISING CONSTRUCTION FIELD ENGINEER

RESIDENT ENGINEER / TECHNICIAN

START & END DATES
OF CONSTRUCTION: _____

INSPECTORS: _____

STATE OF ILLINOIS
DEPARTMENT OF TRANSPORTATION
DISTRICT THREE

PREPARED BY: Don Benoit
DISTRICT STUDIES & PLANS ENGINEER

DATE: 3-29-18

EXAMINED BY: [Signature]
DISTRICT CONSTRUCTION ENGINEER

[Signature]
DISTRICT MATERIALS ENGINEER

[Signature]
DISTRICT OPERATIONS ENGINEER

VARIOUS
**2018-2 TREE REMOVAL EAB CONTROL

FILE NAME #	USER NAME #	DESIGNED -	REVISED -
proj:03L0645:RDINTE C:3:brn:gov:PW:DOT Documents	IT Office - District 3 Project 13168.2 IN CAD:dot366.25-48-05	DRAWN -	REVISED -
Default	PLOT SCALE = 1/8"=1'-0"	CHECKED -	REVISED -
	PLOT DATE = 4/9/2018	DATE -	REVISED -

STATE OF ILLINOIS
DEPARTMENT OF TRANSPORTATION

GENERAL NOTES

SCALE: _____ SHEET 1 OF 1 SHEETS STA. _____ TO STA. _____

F.A.P. RTE.	SECTION	COUNTY	TOTAL SHEETS	SHEET NO.
*	**	KANKAKEE	13	2
CONTRACT NO. 66J25				
ILLINOIS FED. AID PROJECT				

CONSTR. CODE

100% STATE

07A0

ROADWAY

0031

RURAL

CODE NO.	ITEM	UNIT	TOTAL QUANTITY	CONSTR. CODE
20100210	TREE REMOVAL (OVER 15 UNITS DIAMETER)	UNIT	5356	100% STATE 07A0 ROADWAY 0031 RURAL
67100100	MOBILIZATION	L SUM	1	
70100460	TRAFFIC CONTROL AND PROTECTION, STANDARD 701306	L SUM	1	
70100825	TRAFFIC CONTROL AND PROTECTION, STANDARD 701456	L SUM	1	

*VARIOUS
**2018-2 TREE REMOVAL EAB CONTROL

FILE NAME =	USER NAME = carpentanj	DESIGNED -	REVISED -	STATE OF ILLINOIS DEPARTMENT OF TRANSPORTATION	SUMMARY OF QUANTITIES	F.A.P. RTE.	SECTION	COUNTY	TOTAL SHEETS	SHEET NO.	
pw:\1084EBID\INTEG.illno.gov\FW\DOT\Documents\DOT Office\District 3\Projects\1966\25\CADD\at\1386\25-sh-cw\	DRAWN -	CHECKED -	REVISED -			*	**	KANKAKEE	13	3	
Default	PLOT SCALE = 100.0000' / in.	DATE -	REVISED -			CONTRACT NO. 66J25					
	PLOT DATE = 4/5/2018	DATE -	REVISED -			ILLINOIS FED. AID PROJECT					
				SCALE: _____		SHEET 1 OF 1 SHEETS STA. _____ TO STA. _____					

I 57 SOUTHBOUND			
SB MILE POST	TREE NUMBER	NUMBER OF TREES AND SIZE	TREE REM DIA OVER 15
			UNIT
311-310	92	1	73
311-310	93	1	46
311-310	94	2 (54,72)	126
311-310	95	1	54
310-309	96	1	65
310-309	97	1	60
310-309	98	7 (33,23,25,28,25,36,39)	209
310-309	99	2 (41,36)	77
310-309	100	1	48
310-309	101	1	26
310-309	102	1	52
310-309	103	1	59
310-309	104	3 (35,30,35)	100
310-309	105	2 (35,28)	63
310-309	106	1	60
310-309	107	5 (20,40,30,37,23)	150
310-309	108	1	48
309-308	109	1	48
309-308	110	1	67
309-308	111	1	58
309-308	112	1	84
309-308	113	3 (23,23,32)	78
308-307	114	1	63
308-307	115	1	42
308-307	116	1	53
307-306	117	1	58
307-306	118	1	34
307-306	119	1	48
307-306	120	1	52
303-302	121	1	19
303-302	122	1	29
		TOTAL	2049

I 57 NORTHBOUND			
NB MILE POST	TREE NUMBER	NUMBER OF TREES AND SIZE	TREE REM DIA OVER 15
			UNIT
302-303	123	1	44
302-303	124	1	45
302-303	125	2 (24,34)	58
302-303	126	1	47
302-303	127	1	32
302-303	128	1	39
302-303	129	1	44
302-303	130	1	54
302-303	131	1	65
302-303	132	1	43
302-303	133	1	19
302-303	134	1	31
302-303	135	1	18
302-303	136	1	31
302-303	137	1	32
302-303	138	3 (29,36,34)	99
302-303	139	2 (41,42)	83
302-303	140	1	44
302-303	141	2 (27,22)	49
302-303	142	1	42
302-303	143	2 (30,34)	64
302-303	144	1	39
302-303	145	1	28
303-304	146	2 (53,53)	106
303-304	147	1	38
303-304	148	2 (51,38)	89
303-304	149	1	39
303-304	150	4 (26,40,36,32)	134
303-304	151	2 (40,30)	70
303-304	152	2 (28,39)	67
303-304	153	2 (27,36)	63
303-304	154	1	52
303-304	155	4 (24,23,23,35)	105
304-305	156	1	56
304-305	157	2 (39,33)	72
304-305	158	2 (26,30)	56
304-305	159	1	36
304-305	160	2 (24,28)	52
304-305	161	1	34
304-305	162	2 (24,37)	61
304-305	163	2 (30,34)	64
304-305	164	1	36
304-305	165	1	30
304-305	166	3 (30,31,32)	93
304-305	167	3 (25,26,27)	78
304-305	168	1	28
304-305	169	2 (27,19)	46
304-305	170	1	19
304-305	171	1	31
304-305	172	2 (38,36)	64
304-305	173	1	26
304-305	174	3 (23,24,28)	75
304-305	175	2 (24,26)	50
304-305	176	1	42
304-305	177	2 (16,20)	36
304-305	178	3 (30,29,28)	87
304-305	179	1	28
304-305	180	1	24
304-305	181	1	24
304-305	182	3 (38,18,22)	88
304-305	183	2 (19,27)	46
304-305	184	1	26
304-305	185	1	36
308-309	464	1	31
308-309	465	1	19
		TOTAL	3307

FILE NAME =	USER NAME = carpenterj	DESIGNED - _____	REVISED - _____
pw:\IL04EB\INTEG\Illinois.gov\PWIDOT\Documents\DOT Offices\District 3\Projects\I366J25\CADD\I366J25-shk-dwg.dwg		DRAWN - _____	REVISED - _____
Default	PLOT SCALE = 100,0000' / in.	CHECKED - _____	REVISED - _____
	PLOT DATE = 4/5/2018	DATE - _____	REVISED - _____

**STATE OF ILLINOIS
DEPARTMENT OF TRANSPORTATION**

**SCHEDULES
I-57 NB**

SCALE: _____ SHEET 1 OF 2 SHEETS STA. _____ TO STA. _____

F.A.P. RTE.	SECTION	COUNTY	TOTAL SHEETS	SHEET NO.
*	**	KANKAKEE	13	4
CONTRACT NO. 66J25				
ILLINOIS FED. AID PROJECT				



*VARIOUS
 **2018-2 TREE REMOVAL EAB CONTROL

FILE NAME =	USER NAME = carpenterj	DESIGNED - _____	REVISED - _____
pw\01084EBID\INTEG\Illinois.gov\PWIDOT\Documents\DOT Offices\District 3\Projects\0366J25\CADDData\0366J25-ehk\0366J25-ehk.dwg		DRAWN - _____	REVISED - _____
Default	PLOT SCALE = 100,0000' / In.	CHECKED - _____	REVISED - _____
	PLOT DATE = 4/5/2018	DATE - _____	REVISED - _____

**STATE OF ILLINOIS
 DEPARTMENT OF TRANSPORTATION**

**PLAN SHEETS
 I-57**

SCALE: _____ SHEET 1 OF 20 SHEETS STA. _____ TO STA. _____

F.A.P. RTE.	SECTION	COUNTY	TOTAL SHEETS	SHEET NO.
*	**	KANKAKEE	13	5
CONTRACT NO. 66J25				
ILLINOIS FED. AID PROJECT				



*VARIOUS
 **2018-2 TREE REMOVAL EAB CONTROL

FILE NAME =	USER NAME = carpenterj	DESIGNED - _____	REVISED - _____
pw\ill04EB\INTEG\Illinois.gov\PWIDOT\Documents\DOT Offices\District 3\Projects\D366J25\CADDData\D366J25-shd\		DRAWN - _____	REVISED - _____
Default	PLOT SCALE = 100,0000' / in.	CHECKED - _____	REVISED - _____
	PLOT DATE = 4/5/2018	DATE - _____	REVISED - _____

**STATE OF ILLINOIS
 DEPARTMENT OF TRANSPORTATION**

**PLAN SHEETS
 I-57**

SCALE: _____ SHEET 2 OF 20 SHEETS STA. _____ TO STA. _____

F.A.P. RTE.	SECTION	COUNTY	TOTAL SHEETS	SHEET NO.
*	**	KANKAKEE	13	6
CONTRACT NO. 66J25				
ILLINOIS FED. AID PROJECT				



*VARIOUS
 **2018-2 TREE REMOVAL EAB CONTROL

FILE NAME =	USER NAME = carpenterj	DESIGNED - _____	REVISED - _____
pw\0104EBID\INTEG\Illinois.gov\PWIDOT\Documents\DOT Offices\District 3\Projects\D366J25\CADDData\D366J25-sheet3.dwg		DRAWN - _____	REVISED - _____
Default	PLOT SCALE = 100,0000' / in.	CHECKED - _____	REVISED - _____
	PLOT DATE = 4/5/2018	DATE - _____	REVISED - _____

**STATE OF ILLINOIS
 DEPARTMENT OF TRANSPORTATION**

**PLAN SHEETS
 I-57**

SCALE: _____ SHEET 3 OF 20 SHEETS STA. _____ TO STA. _____

F.A.P. RTE.	SECTION	COUNTY	TOTAL SHEETS	SHEET NO.
*	**	KANKAKEE	13	7
CONTRACT NO. 66J25				
ILLINOIS FED. AID PROJECT				



*VARIOUS
**2018-2 TREE REMOVAL EAB CONTROL

FILE NAME =	USER NAME = carpenterj	DESIGNED - _____	REVISED - _____
pw\1\04EBID\INTEG\Illinois.gov\PWIDOT\Documents\DOT Offices\District 3\Projects\D366J25\CADDData\D366J25-sheet5.dwg		DRAWN - _____	REVISED - _____
Default	PLOT SCALE = 100,0000 / 1in.	CHECKED - _____	REVISED - _____
	PLOT DATE = 4/5/2018	DATE - _____	REVISED - _____

**STATE OF ILLINOIS
DEPARTMENT OF TRANSPORTATION**

**PLAN SHEETS
I-57**

SCALE: _____ SHEET 5 OF 20 SHEETS STA. _____ TO STA. _____

F.A.P. RTE.	SECTION	COUNTY	TOTAL SHEETS	SHEET NO.
*	**	KANKAKEE	13	8
CONTRACT NO. 66J25				
ILLINOIS FED. AID PROJECT				



*VARIOUS
 **2018-2 TREE REMOVAL EAB CONTROL

FILE NAME =	USER NAME = carpenterj	DESIGNED - _____	REVISED - _____
Default		CHECKED - _____	REVISED - _____
	PLOT SCALE = 100,0000 / 1in.	DATE - _____	REVISED - _____
	PLOT DATE = 4/5/2018		

**STATE OF ILLINOIS
 DEPARTMENT OF TRANSPORTATION**

**PLAN SHEETS
 I-57**

SCALE: _____ SHEET 6 OF 20 SHEETS STA. _____ TO STA. _____

F.A.P. RTE.	SECTION	COUNTY	TOTAL SHEETS	SHEET NO.
*	**	KANKAKEE	13	9
CONTRACT NO. 66J25				
ILLINOIS FED. AID PROJECT				



*VARIOUS
 **2018-2 TREE REMOVAL EAB CONTROL

FILE NAME =	USER NAME = carpenterj	DESIGNED - _____	REVISED - _____
pw\1\084EBID\INTEG\Illinois.gov\PWIDOT\Documents\DOT Offices\District 3\Projects\D366J25\CADDData\D366J25-shk\		DRAWN - _____	REVISED - _____
Default	PLOT SCALE = 100,0000' / In.	CHECKED - _____	REVISED - _____
	PLOT DATE = 4/5/2018	DATE - _____	REVISED - _____

**STATE OF ILLINOIS
 DEPARTMENT OF TRANSPORTATION**

**PLAN SHEETS
 I-57**

SCALE: _____ SHEET 7 OF 20 SHEETS STA. _____ TO STA. _____

F.A.P. RTE.	SECTION	COUNTY	TOTAL SHEETS	SHEET NO.
*	**	KANKAKEE	13	10
CONTRACT NO. 66J25				
ILLINOIS FED. AID PROJECT				



*VARIOUS
 **2018-2 TREE REMOVAL EAB CONTROL

FILE NAME =	USER NAME = carpenterj	DESIGNED - _____	REVISED - _____
pw\01\04EBID\INTEG\Illinois.gov\PWIDOT\Documents\DOT Offices\District 3\Projects\D366J25\CADDData\D366J25-shk\		DRAWN - _____	REVISED - _____
Default	PLOT SCALE = 100,0000' / in.	CHECKED - _____	REVISED - _____
	PLOT DATE = 4/5/2018	DATE - _____	REVISED - _____

**STATE OF ILLINOIS
 DEPARTMENT OF TRANSPORTATION**

PLAN SHEETS			
I-57			
SCALE: _____	SHEET 8	OF 20 SHEETS	STA. _____ TO STA. _____

F.A.P. RTE.	SECTION	COUNTY	TOTAL SHEETS	SHEET NO.
*	**	KANKAKEE	13	11
CONTRACT NO. 66J25				
		ILLINOIS	FED. AID PROJECT	



*VARIOUS
 **2018-2 TREE REMOVAL EAB CONTROL

FILE NAME =	USER NAME = carpenterj	DESIGNED - _____	REVISED - _____
pw\11084EBID\INTEGR\Illinois.gov\PWIDOT\Documents\DOT Offices\District 3\Projects\D366J25\CADDData\D366J25-ehk-dtd		DRAWN - _____	REVISED - _____
Default	PLOT SCALE = 100,0000' / In.	CHECKED - _____	REVISED - _____
	PLOT DATE = 4/5/2018	DATE - _____	REVISED - _____

**STATE OF ILLINOIS
 DEPARTMENT OF TRANSPORTATION**

**PLAN SHEETS
 I-57**

SCALE: _____ SHEET 9 OF 20 SHEETS STA. _____ TO STA. _____

F.A.P. RTE.	SECTION	COUNTY	TOTAL SHEETS	SHEET NO.
*	**	KANKAKEE	13	12
CONTRACT NO. 66J25				
		ILLINOIS	FED. AID PROJECT	



*VARIOUS
 **2018-2 TREE REMOVAL EAB CONTROL

FILE NAME =	USER NAME = carpenterj	DESIGNED - _____	REVISED - _____
pw:\IL04EB\INTEG\Illinois.gov\PWIDOT\Documents\DOT Offices\District 3\Projects\D366J25\CADD\ata\366J25-eh\ata\366J25-eh.dwg		DRAWN - _____	REVISED - _____
Default	PLOT SCALE = 100,0000' / in.	CHECKED - _____	REVISED - _____
	PLOT DATE = 4/5/2018	DATE - _____	REVISED - _____

**STATE OF ILLINOIS
 DEPARTMENT OF TRANSPORTATION**

**PLAN SHEETS
 I-57**

SCALE: _____ SHEET 10 OF 20 SHEETS STA. _____ TO STA. _____

F.A.P. RTE.	SECTION	COUNTY	TOTAL SHEETS	SHEET NO.
*	**	KANKAKEE	13	13
CONTRACT NO. 66J25				
		ILLINOIS	FED. AID PROJECT	