

F.A.P. RTE.	SECTION	COUNTY	TOTAL SHEETS	SHEET NO.
702	13-00040-00-RS	WOODFORD	35	1
ILLINOIS		CONTRACT NO. 89663		

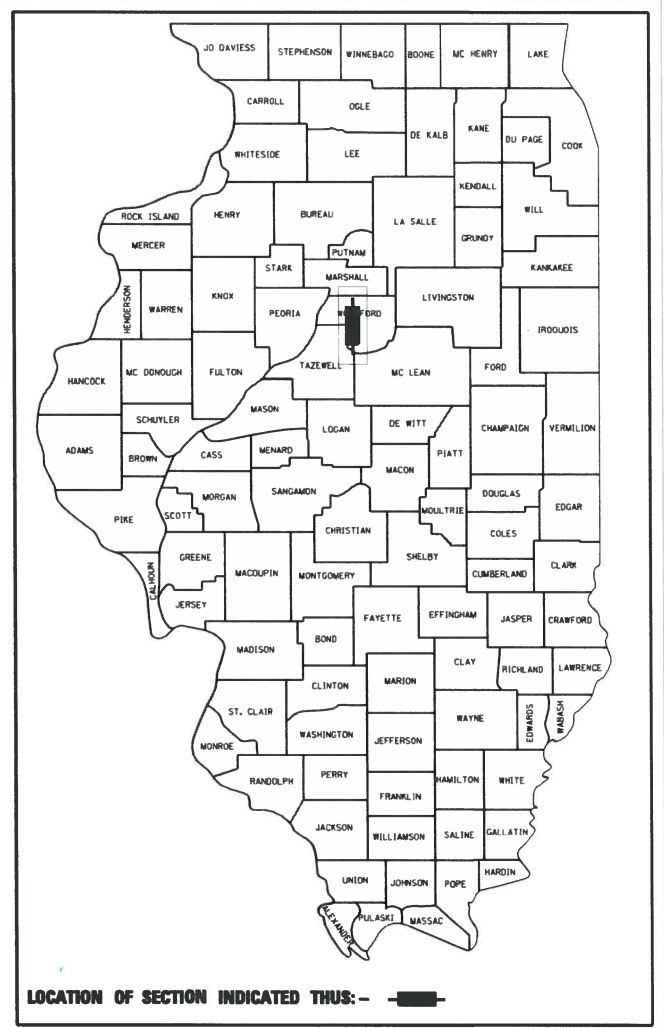
STATE OF ILLINOIS
DEPARTMENT OF TRANSPORTATION

PROPOSED HIGHWAY PLANS

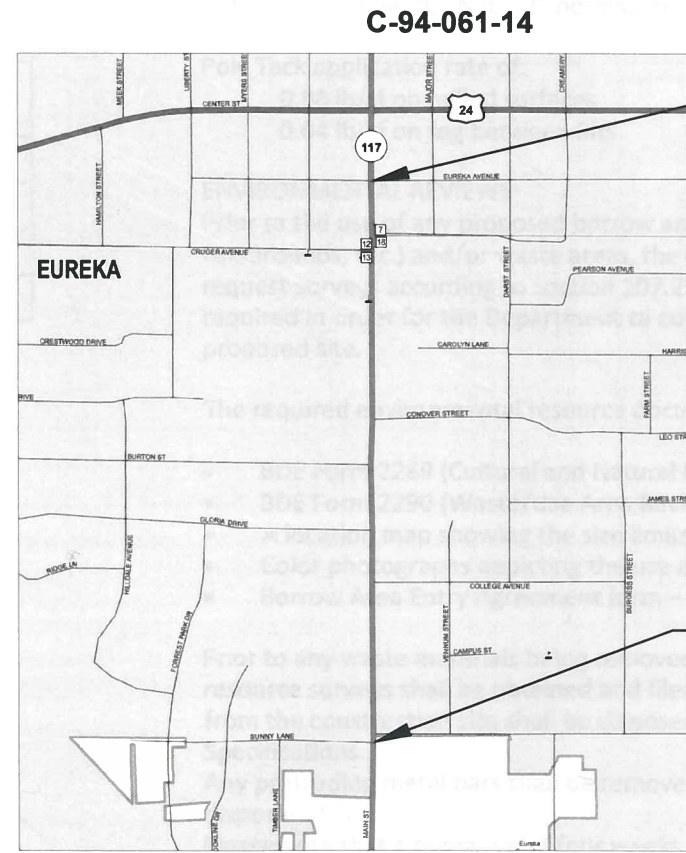
FAP ROUTE 702 (IL 117)
SECTION 13-00040-00-RS
PROJECT YKYJ(472)
3R RESURFACING
WOODFORD COUNTY

INDEX OF SHEETS

- 1 COVER
- 2 STANDARDS LIST & GENERAL NOTES
- 3 SUMMARY OF QUANTITIES
- 4 TYPICAL SECTIONS
- 5 SCHEDULE OF QUANTITIES
- 6-16 REMOVAL PLAN SHEETS
- 17-27 PLAN SHEETS
- 28-30 DETAIL SHEETS
- 31-32 PAVEMENT STRIPING DETAILS
- 33-35 PLAN & PROFILE SHEETS



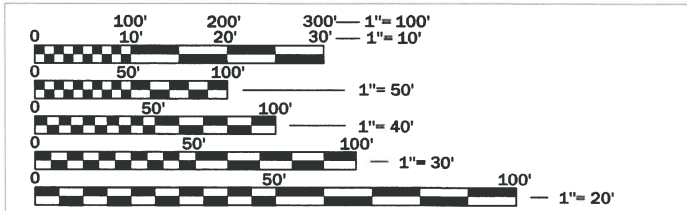
FOR LIST OF HIGHWAY STANDARDS, SEE SHEET NO. 2



BEGIN IMPROVEMENT
STA 139+95.61

END IMPROVEMENT
STA 169+96.49

GROSS LENGTH = 2996.27 FT. = .567 MILES
NET LENGTH = 2996.27 FT. = .567 MILES



FULL SIZE PLANS HAVE BEEN PREPARED USING STANDARD ENGINEERING SCALES. REDUCED SIZED PLANS WILL NOT CONFORM TO STANDARD SCALES. IN MAKING MEASUREMENTS ON REDUCED PLANS, THE ABOVE SCALES MAY BE USED.

J.U.L.I.E.
JOINT UTILITY LOCATION INFORMATION FOR EXCAVATION
1-800-892-0123
OR 811

FUNCTIONAL CLASSIFICATION
MINOR ARTERIAL
2015 ADT = 8550
P.V. = 89.77%

City of Eureka

Approved 3-27-2018
City of Eureka, Mayor

Passed 04-03-2018
District #4 Engineer of Local Roads & Streets

Released for Bid
Based on Limited Review
04-04-2018
Region #3 Engineer

A.J. DOWIATT INC.
121 W. CENTER ST.
EUREKA, IL 61530
(309) 467-6014 (309) 467-4042 FAX
LICENSE NO. 184-002926

[Professional Engineer Seal: A.J. Dowiatt, No. 02-064571, State of Illinois]

[Signature] 3/27/18
NEAL P. MCALLISTER P.E. No. 64571 DATE
LICENSE RENEWAL 11/30/19

PRINTED BY THE AUTHORITY
OF THE STATE OF ILLINOIS

CONTRACT NO. 89663
CATALOG NO. 035074-00

HIGHWAY STANDARDS

- 424001-10
- 424011-03
- 606001-07
- 701301-04
- 701311-03
- 701501-06
- 701801-06
- 701901-07

GENERAL NOTES:

Access must be maintained to all existing properties during construction per Article 107.09 unless arrangements are made in writing by the Contractor with the property owners with a copy to the Engineer for short-term closures.

Earth excavation and backfill for proposed curb and gutters and driveway pavements shall be included in the unit cost of the various items.

Continuous paving operations on the main roadway shall be maintained at all times during the construction of the hot-mix asphalt surface. No interruptions for side roads, entrances, turn lanes, etc. will be allowed.

Striping of cross walks and no parking to be performed by others.

Seeding shall be Class 1.

Mulch shall be applied by Method 1.

HMA shall be type "C" N50 - 2" nominal thickness.

Poly Tack application rate of:
 0.08 lb/sf on milled surfaces
 0.04 lb/sf on fog between lifts

ENVIRONMENTAL REVIEWS

Prior to the use of any proposed borrow areas, use areas (temporary access roads, detours, run-arounds, etc.) and/or waste areas, the Contractor shall file the required environmental resource request surveys according to Section 107.22 of the Standard Specifications. These surveys are required in order for the Department to conduct cultural and biological resource surveys for the proposed site.

The required environmental resource documentation shall include the following:

- BDE Form 2289 (Cultural and Natural Resources Review of Borrow Areas)
- BDE Form 2290 (Waste/Use Area Review)
- A location map showing the size limits and location of the use area
- Color photographs depicting the use area
- Borrow Area Entry Agreement form – D4 PI0101

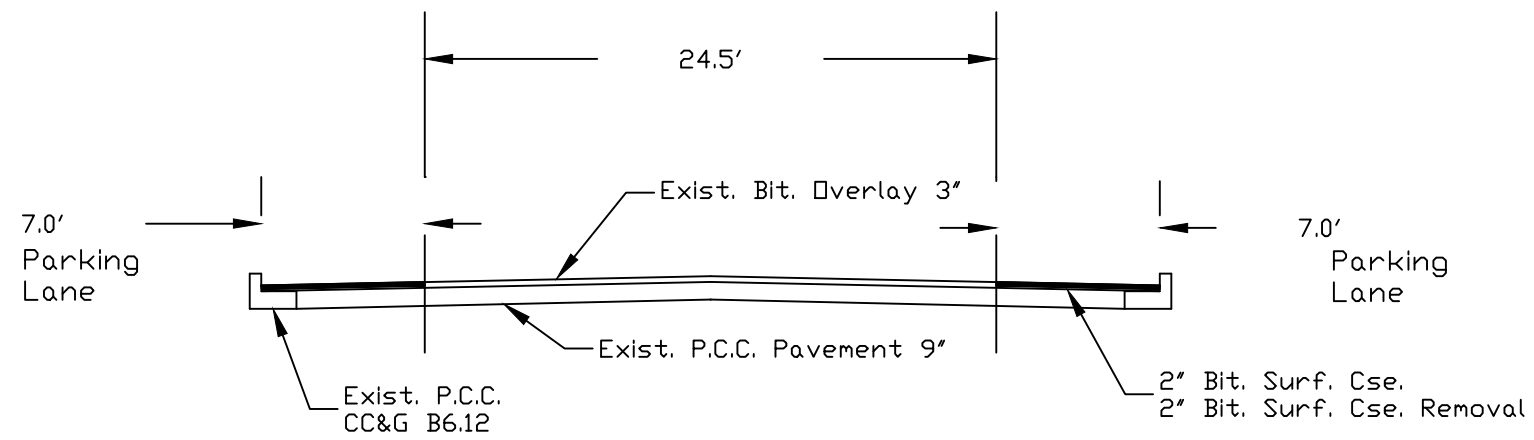
Prior to any waste materials being removed from the construction site the required environmental resource surveys shall be obtained and filed by the Contractor. Excess waste products removed from the construction site shall be disposed of as required in Section 202.03 of the Standard Specifications.

Any protruding metal bars shall be removed prior to the disposal of broken concrete at approved disposal sites.

Please note that a minimum of four weeks shall be allowed for the District to obtain the required waste site environmental clearances and six weeks for the required borrow site environmental clearances.

The following HMA mixture requirements are applicable for this project	
Location(s)	All
Mixture Use(s)	Full Depth Surface
PG:	64-22
Design Air Voids	4.0% @ N=50
Mixture Composition: (Mixture Gradation)	IL-9.5
Friction Aggregate	Mix "C"
Mixture Weight:	112 lbs/sy in
Quality Management Program	QCQA
Sublot Size:	NA

CODE NO.	ITEM	UNIT	TOTAL QUANTITY	STU FUNDS
				80% FED 20% Local
				ROADWAY
				URBAN
40600295	P BIT MATLS TACK CT	POUND	3122	3122
40603310	HMA SC "C" N50	TON	486	486
42000100	PCC PVT 6	SQ YD	3	3
42400100	PC CONC SIDEWALK 4	SQ FT	890	890
42400800	DETECTABLE WARNINGS	SQ FT	130	130
44000100	PAV REM	SQ YD	3	3
44000157	HMA SURF REM 2	SQ YD	4336	4336
44000500	COMB CURB GUTTER REM	LN FT	57	57
44000600	SIDEWALK REM	SQ FT	834	834
60603900	COMB CC&G TB6.12 AEP	LN FT	57	57
67100100	MOBILIZATION	L SUM	1	1
70102620	TR CONT & PROT 701501	L SUM	1	1

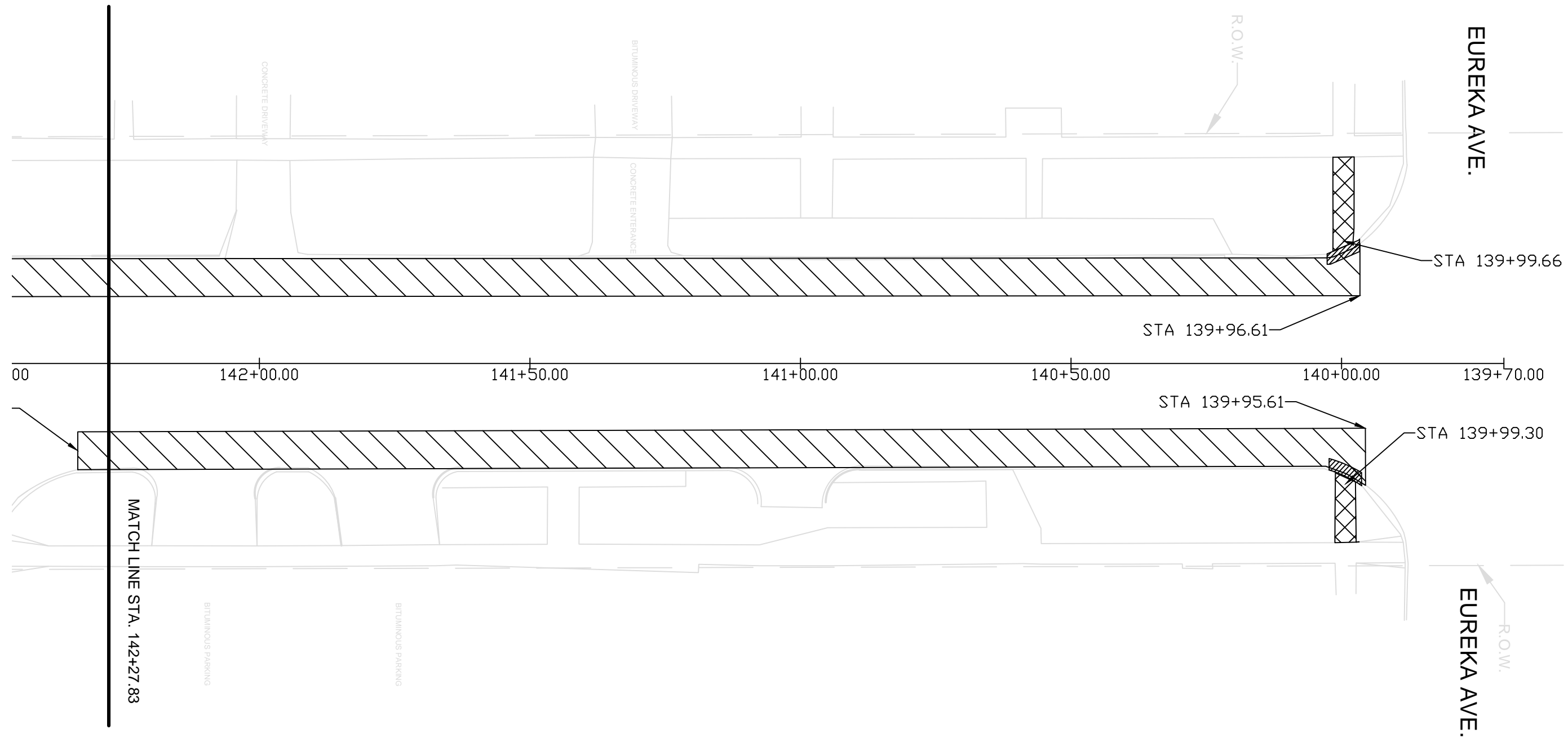


Typical Section

FILE NAME =	USER NAME =	DESIGNED - NPM	REVISED -	STATE OF ILLINOIS DEPARTMENT OF TRANSPORTATION	TYPICAL SECTION				F.A.P. RTE.	SECTION	COUNTY	TOTAL SHEETS	SHEET NO.
		DRAWN - NPM	REVISED -		702	13-00040-00-RS	WOODFORD	35	4				
		CHECKED - NPM	REVISED -		CONTRACT NO. 89663								
		DATE - 1/31/18	REVISED -		SCALE:	SHEET NO. 04 OF 35 SHEETS	STA.	TO STA.	FED. ROAD DIST. NO.	ILLINOIS	FEDERAL AID PROJECT 1KY(472)		

SIDEWALK AND CURB									
LOCATION		DESCRIPTION	SIDEWALK REM SQ FT	PC CONC SIDEWALK 4 SQ FT	COMB CURB GUTTER REM LN FT	COMB CC&G TB6.12 AEP LN FT	PCC PVT 6 SQ YD	PAV REM SQ YD	DETECTABLE WARNINGS SQ FT
STA	SIDE								
139+99	LT	SW , CG	46	61	7	7			10
139+99	RT	SW , CG	64	83	7	7			10
142+90	LT	SW , CG	77	69					10
142+93	RT	SW , CG	98	117					10
146+41	RT	SW , CG	111	72	7	7	3	3	10
146+41	LT	SW , CG	72	113	6	6			10
152+33	RT	SW , CG	54	82	6	6			10
152+35	LT	SW , CG	63	75	6	6			10
153+09	LT	SW	55						
161+18	LT	SW , CG	40	44	6	6			8
161+18	RT	SW , CG		70	6	6			10
161+24	RT	SW	50						
169+88	RT	SW , CG	75	75					24
169+96	LT	SW , CG	29	29	6	6			8

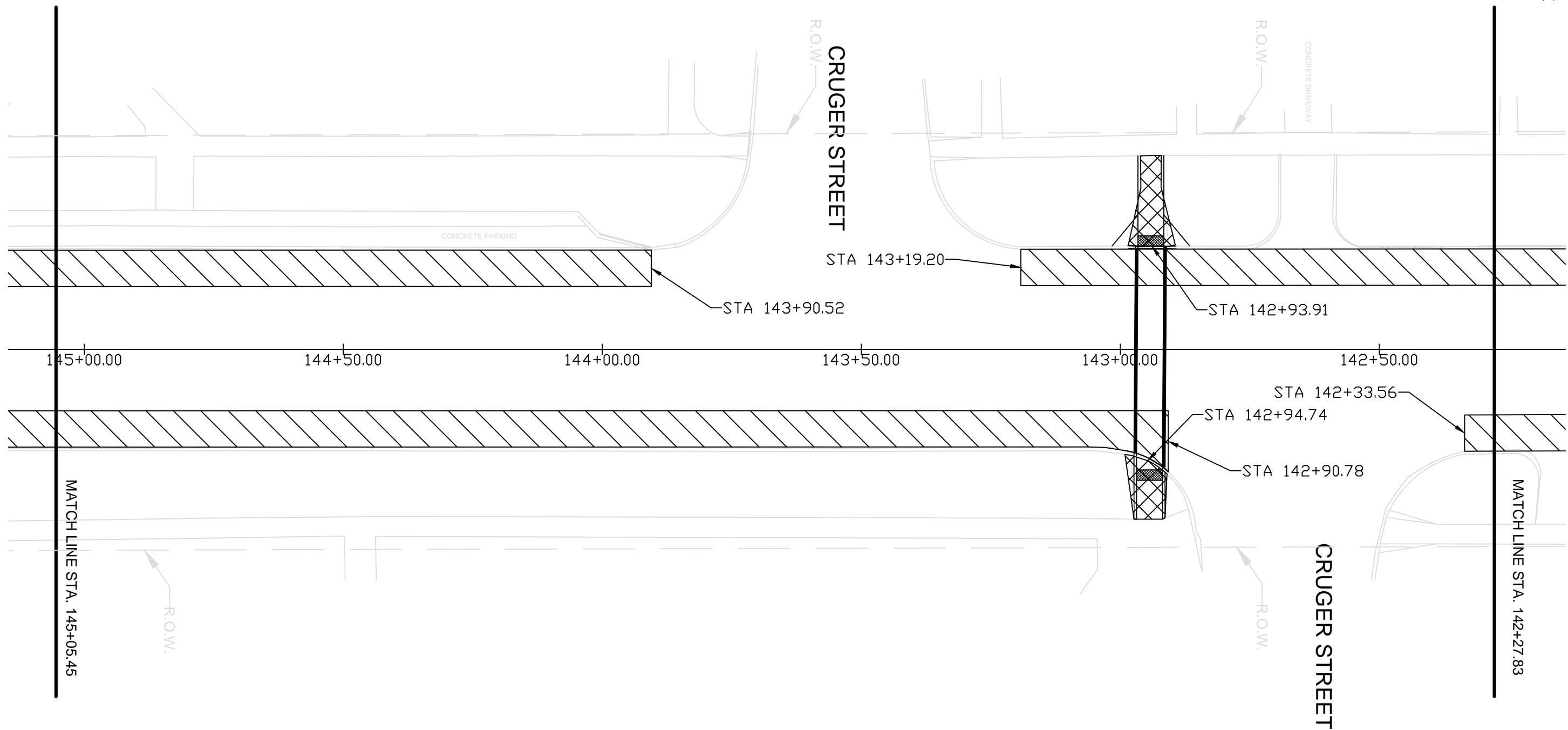
FILE NAME =	USER NAME =	DESIGNED - NPM	REVISED -	STATE OF ILLINOIS DEPARTMENT OF TRANSPORTATION	SCHEDULE OF QUANTITIES	F.A.P. RTE.	SECTION	COUNTY	TOTAL SHEETS	SHEET NO.	
		DRAWN - NPM	REVISED -			702	13-00040-00-RS	WOODFORD	35	05	
PLOT SCALE =	CHECKED - NPM	REVISED -				CONTRACT NO. 89663					
PLOT DATE = 1/31/18	DATE - 1/31/18	REVISED -				SCALE:	SHEET NO. 05 OF 35 SHEETS	STA.	TO STA.	FED. ROAD DIST. NO.	ILLINOIS



LEGEND

	HMA PAV. REMOVAL
	PCC SIDEWALK REMOVAL
	PCC CC&G REMOVAL

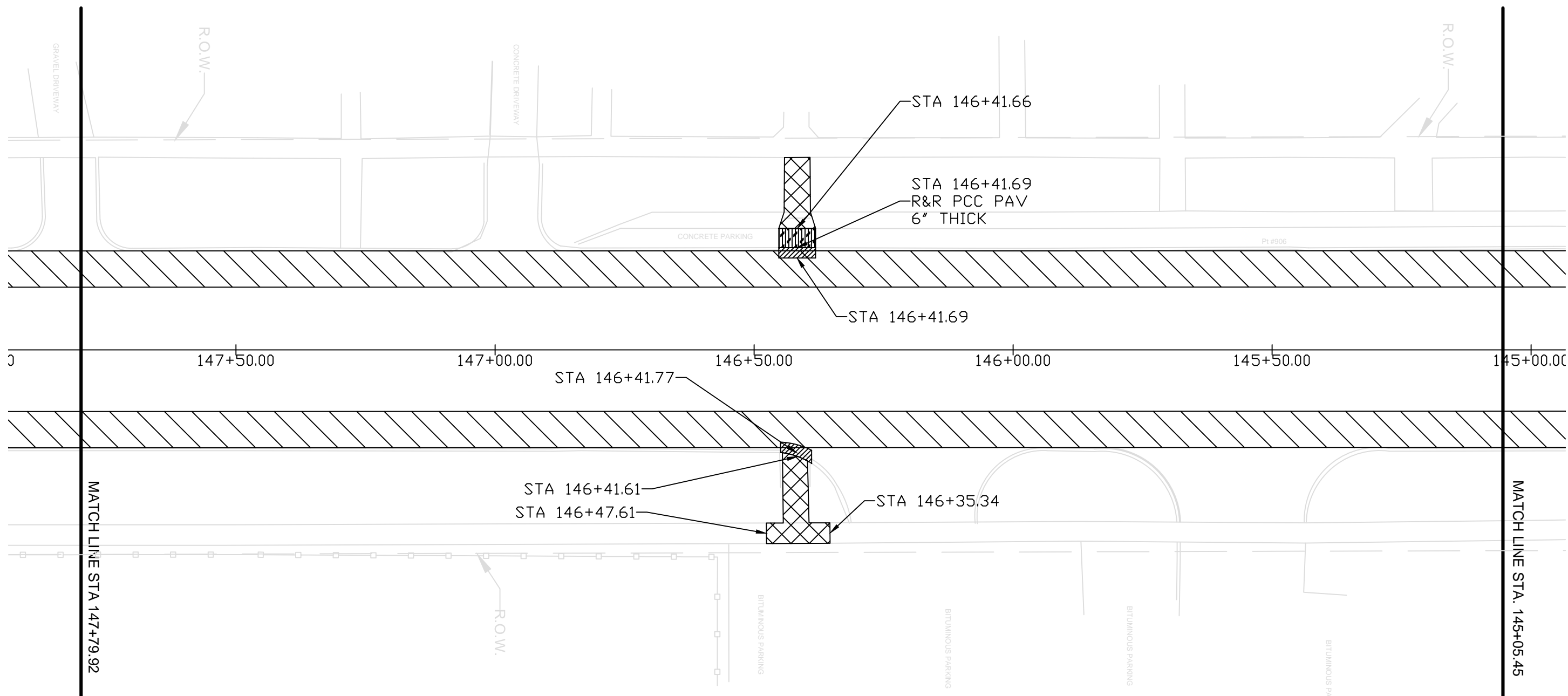
FILE NAME =	USER NAME =	DESIGNED - NPM	REVISED -	STATE OF ILLINOIS DEPARTMENT OF TRANSPORTATION	REMOVAL PLAN STA. 139+70 TO STA. 142+27.83				F.A.P. RTE.	SECTION	COUNTY	TOTAL SHEETS	SHEET NO.
		DRAWN - NPM	REVISED -		702	13-00040-00-RS	WOODFORD	35	6				
		CHECKED - NPM	REVISED -		SCALE: 1"=20'				SHEET NO. 6 OF 35 SHEETS				
		DATE - 1/31/18	REVISED -		STA. 139+70		TO STA. 142+27.83		FED. ROAD DIST. NO. ILLINOIS FEDERAL AID PROJECT 1KY(472)				



LEGEND

	HMA PAV. REMOVAL
	PCC SIDEWALK REMOVAL
	PCC CC&G REMOVAL

FILE NAME =	USER NAME =	DESIGNED - NPM	REVISED -	STATE OF ILLINOIS DEPARTMENT OF TRANSPORTATION	REMOVAL PLAN STA. 142+27.83 TO STA. 145+05.45		F.A.P. RTE. 702	SECTION 13-00040-00-RS	COUNTY WOODFORD	TOTAL SHEETS 35	SHEET NO. 7	
	PLOT SCALE = 1"=20'	DRAWN - NPM	REVISED -		SCALE: 1"=20'	SHEET NO. 7 OF 35 SHEETS	STA. 142+27.83	FED. ROAD DIST. NO.	ILLINOIS	FEDERAL AID PROJECT 'KY(472)		
	PLOT DATE = 1/31/18	CHECKED - NPM	REVISED -				TO STA. 145+05.45					
		DATE - 1/31/18	REVISED -									



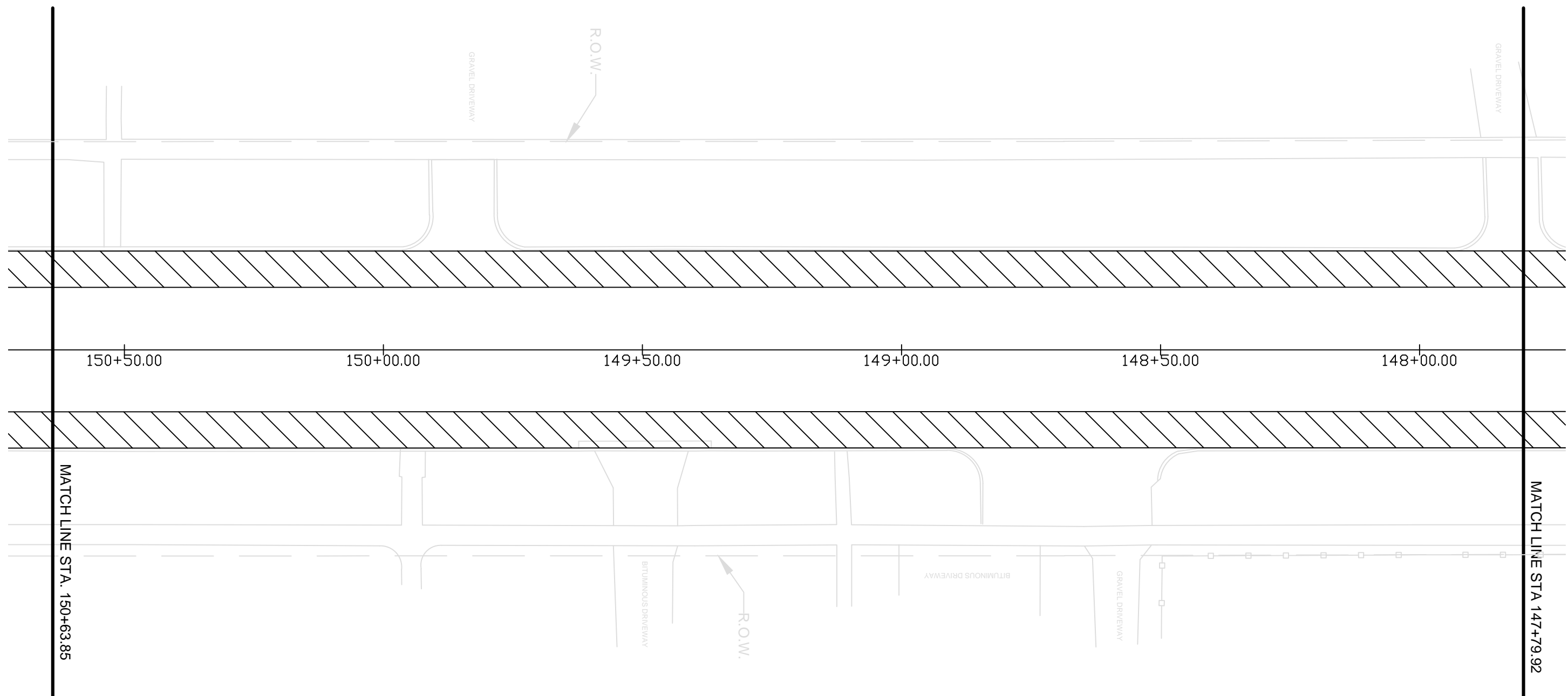
LEGEND

	HMA PAV. REMOVAL
	PCC SIDEWALK REMOVAL
	PCC CC&G REMOVAL

FILE NAME =	USER NAME =	DESIGNED - NPM	REVISED -
		DRAWN - NPM	REVISED -
		CHECKED - NPM	REVISED -
		DATE - 1/31/18	REVISED -

**STATE OF ILLINOIS
DEPARTMENT OF TRANSPORTATION**

REMOVAL PLAN STA. 145+05.45 TO STA. 147+79.92		F.A.P. RTE.	SECTION	COUNTY	TOTAL SHEETS	SHEET NO.
		702	13-00040-00-RS	WOODFORD	35	8
SCALE: 1"=20'	SHEET NO. 8 OF 35 SHEETS	STA. 145+05.45	TO STA. 147+79.92	FED. ROAD DIST. NO.	ILLINOIS	FEDERAL AID PROJECT 1KY(472)



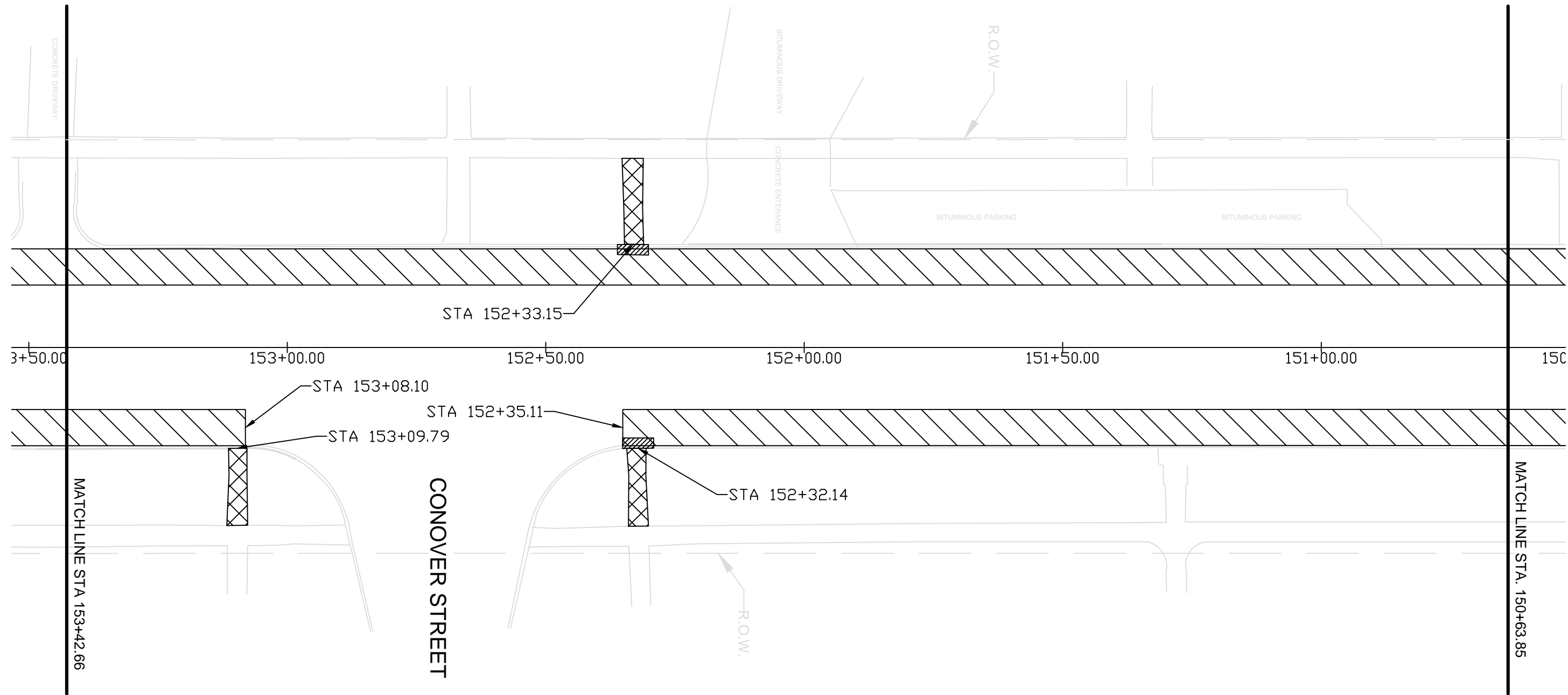
LEGEND

	HMA PAV. REMOVAL
	PCC SIDEWALK REMOVAL
	PCC CC&G REMOVAL

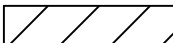


FILE NAME =	USER NAME =	DESIGNED - NPM	REVISED -
		DRAWN - NPM	REVISED -
		CHECKED - NPM	REVISED -
		DATE - 1/31/18	REVISED -

**STATE OF ILLINOIS
DEPARTMENT OF TRANSPORTATION**

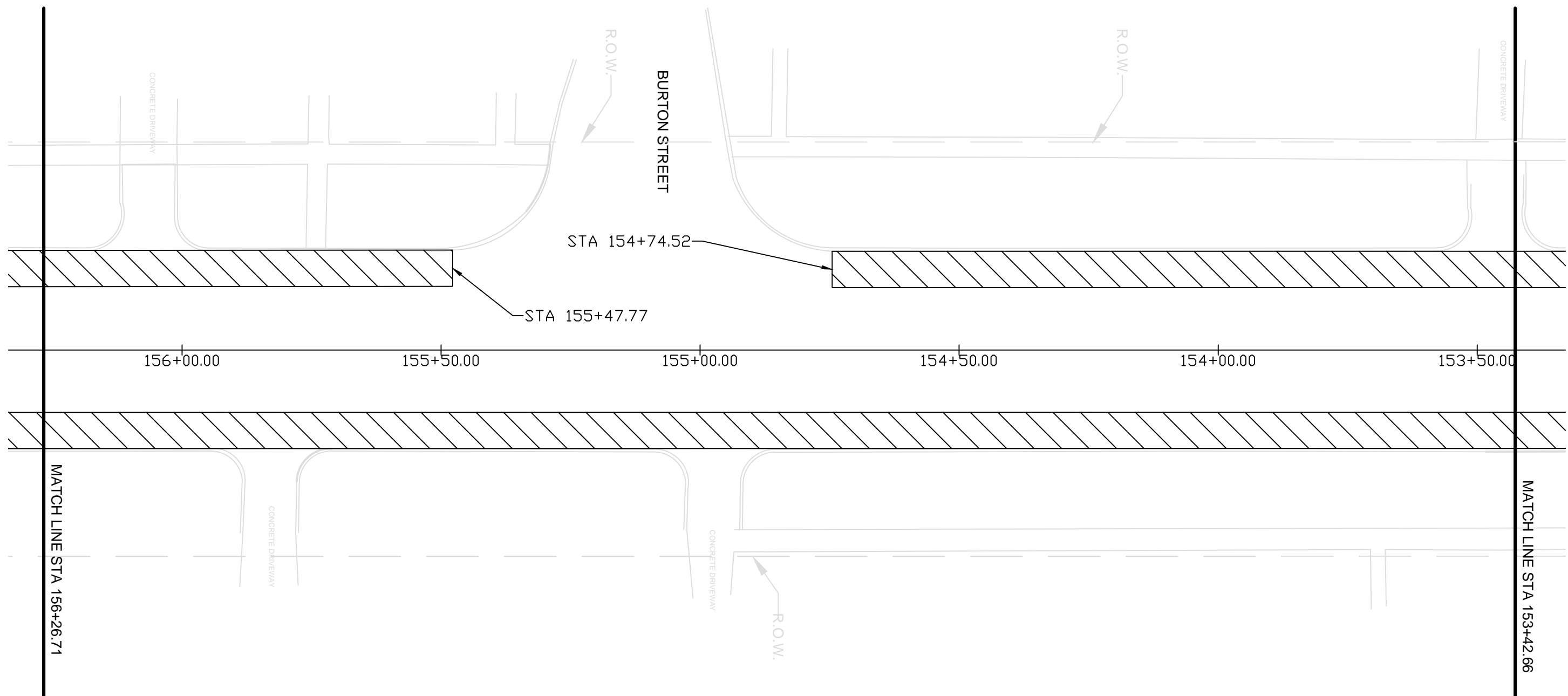
REMOVAL PLAN STA. 147+79.92 TO STA. 150+63.85		F.A.P. RTE.	SECTION	COUNTY	TOTAL SHEETS	SHEET NO.
		702	13-00040-00-RS	WOODFORD	35	9
SCALE: 1"=20'	SHEET NO. 9 OF 35 SHEETS	STA. 147+79.92	TO STA. 150+63.85	FED. ROAD DIST. NO.	ILLINOIS	FEDERAL AID PROJECT YKY(472)



LEGEND

	HMA PAV. REMOVAL
	PCC SIDEWALK REMOVAL
	PCC CC&G REMOVAL

FILE NAME =	USER NAME =	DESIGNED - NPM	REVISED -	STATE OF ILLINOIS DEPARTMENT OF TRANSPORTATION	REMOVAL PLAN STA. 150+63.85 TO STA. 153+42.66				F.A.P. RTE.	SECTION	COUNTY	TOTAL SHEETS	SHEET NO.
		DRAWN - NPM	REVISED -		702	13-00040-00-RS	WOODFORD	35	10				
		CHECKED - NPM	REVISED -		CONTRACT NO. 89663								
		DATE - 1/31/18	REVISED -		SCALE: 1"=20'	SHEET NO. 10 OF 35 SHEETS	STA. 150+63.85	TO STA. 153+42.66	FED. ROAD DIST. NO.	ILLINOIS	FEDERAL AID PROJECT 1KY(472)		



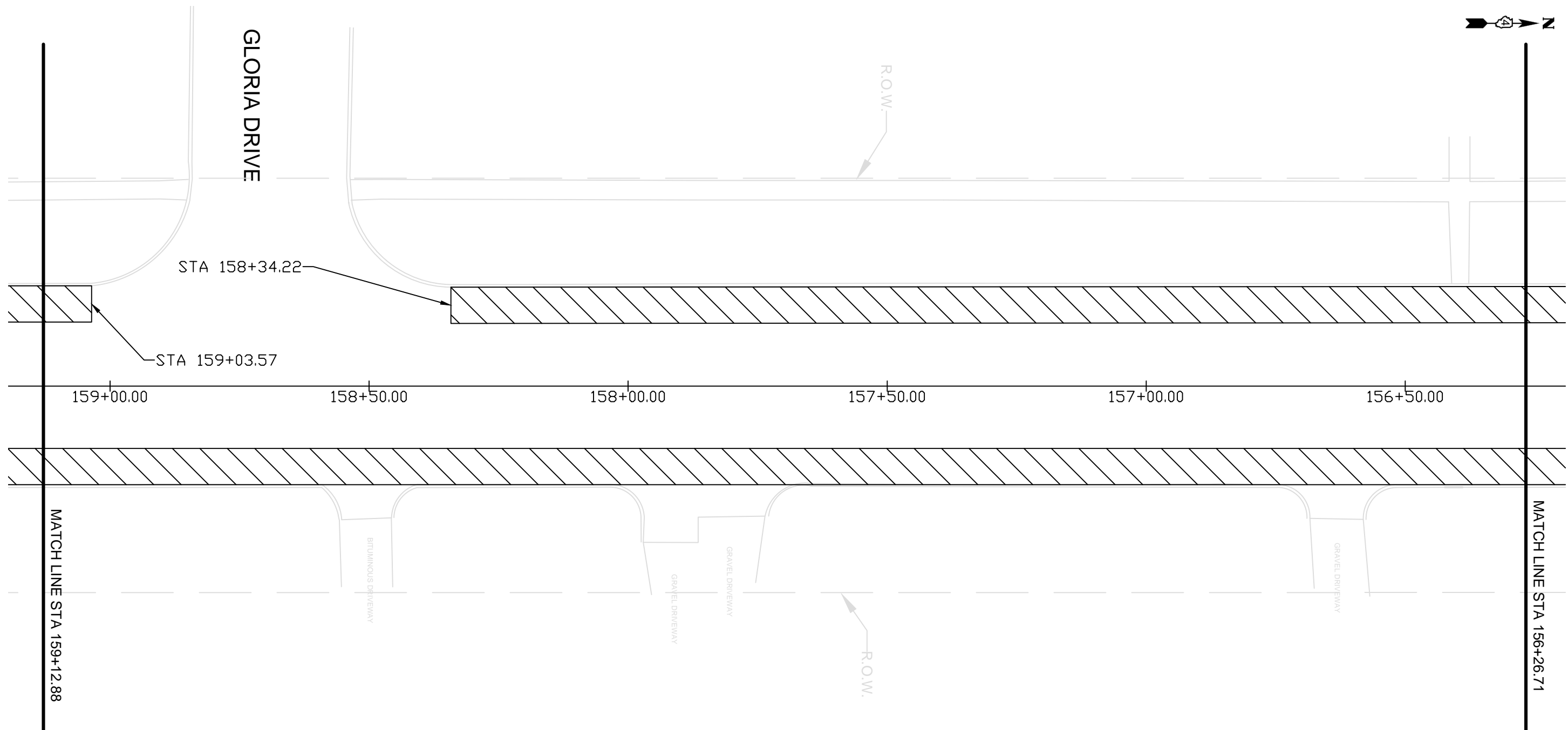
LEGEND

	HMA PAV. REMOVAL
	PCC SIDEWALK REMOVAL
	PCC CC&G REMOVAL

FILE NAME =	USER NAME =	DESIGNED - NPM	REVISED -
		DRAWN - NPM	REVISED -
		CHECKED - NPM	REVISED -
		DATE - 1/31/18	REVISED -

**STATE OF ILLINOIS
DEPARTMENT OF TRANSPORTATION**

REMOVAL PLAN STA. 153+42.66 TO STA. 156+26.71		F.A.P. RTE.	SECTION	COUNTY	TOTAL SHEETS	SHEET NO.
		702	13-00040-00-RS	WOODFORD	35	11
SCALE: 1"=20'	SHEET NO. 11 OF 35 SHEETS	STA. 153+42.66	TO STA. 156+26.71	FED. ROAD DIST. NO.	ILLINOIS	FEDERAL AID PROJECT YKY(472)



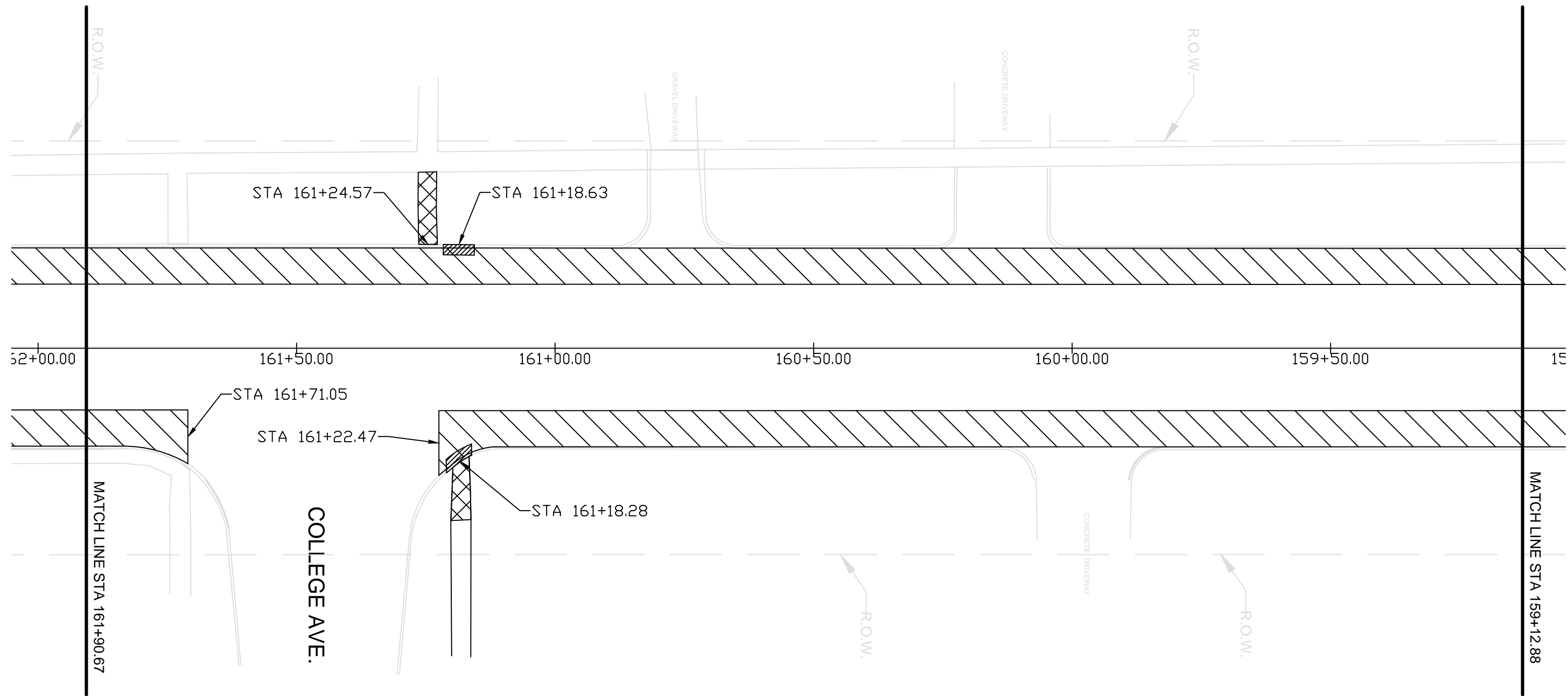
LEGEND

	HMA PAV. REMOVAL
	PCC SIDEWALK REMOVAL
	PCC CC&G REMOVAL

FILE NAME =	USER NAME =	DESIGNED - NPM	REVISED -
		DRAWN - NPM	REVISED -
		CHECKED - NPM	REVISED -
		DATE - 1/31/18	REVISED -

**STATE OF ILLINOIS
DEPARTMENT OF TRANSPORTATION**

REMOVAL PLAN STA. 156+26.71 TO STA. 159+12.88		F.A.P. RTE.	SECTION	COUNTY	TOTAL SHEETS	SHEET NO.
		702	13-00040-00-RS	WOODFORD	35	12
SCALE: 1"=20'		SHEET NO. 12 OF 35 SHEETS		STA. 156+26.71 TO STA. 159+12.88		FED. ROAD DIST. NO. ILLINOIS FEDERAL AID PROJECT YKY(472)



LEGEND

	HMA PAV. REMOVAL
	PCC SIDEWALK REMOVAL
	PCC CC&G REMOVAL

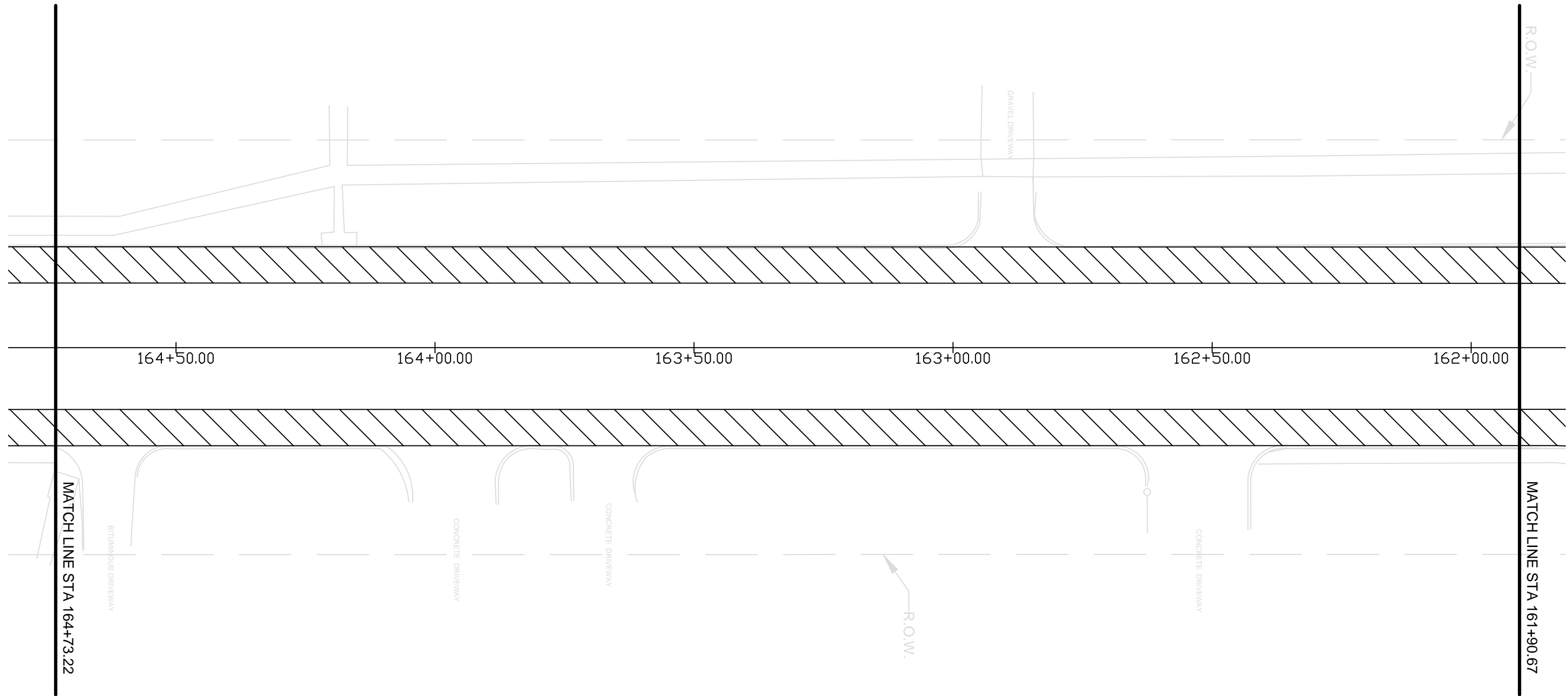
FILE NAME =	USER NAME =	DESIGNED - NPM	REVISED -
		DRAWN - NPM	REVISED -
		CHECKED - NPM	REVISED -
		DATE - 1/31/18	REVISED -

**STATE OF ILLINOIS
DEPARTMENT OF TRANSPORTATION**

REMOVAL PLAN STA. 159+12.88 TO STA. 161+90.67

SCALE: 1"=20' SHEET NO. 13 OF 35 SHEETS STA. 159+12.88 TO STA. 161+90.67

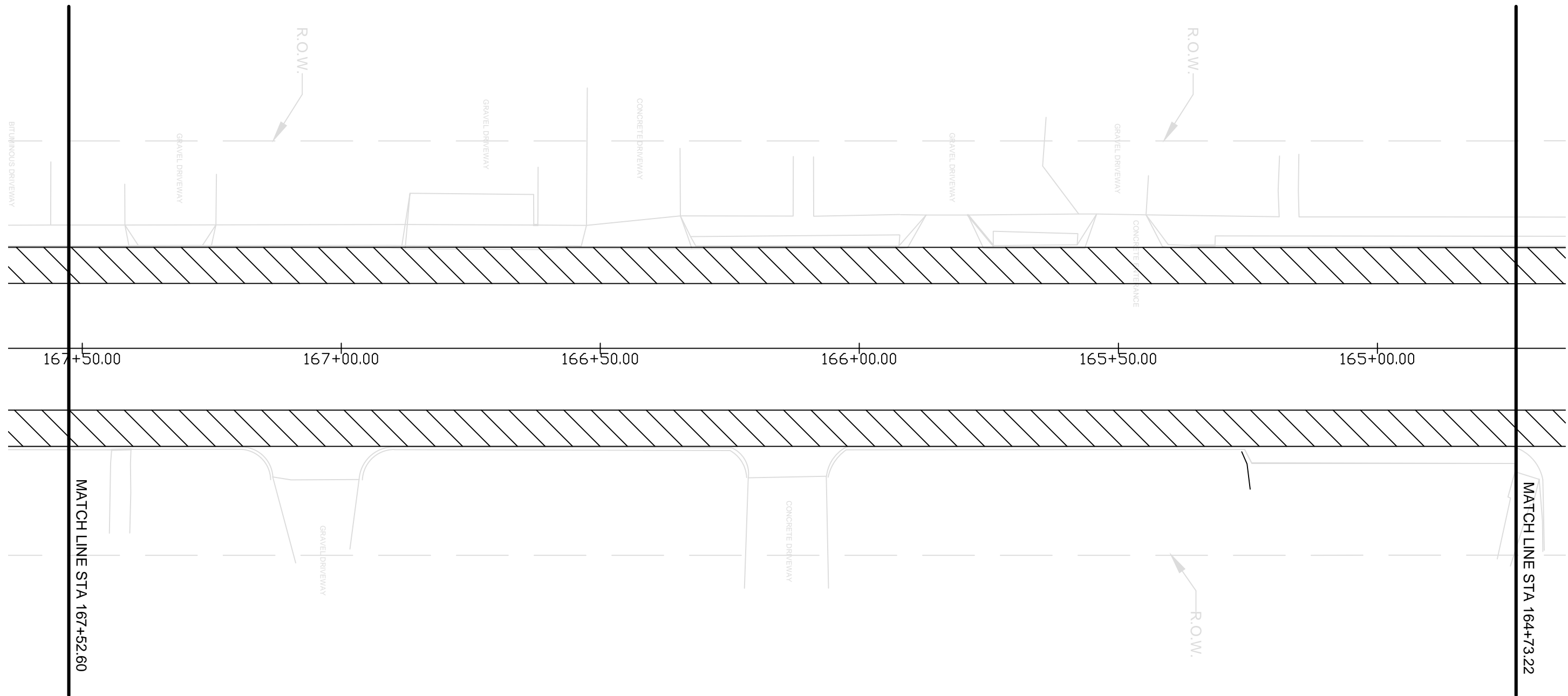
F.A.P. RTE.	SECTION	COUNTY	TOTAL SHEETS	SHEET NO.
702	13-00040-00-RS	WOODFORD	35	13
FED. ROAD DIST. NO.		ILLINOIS	FEDERAL AID PROJECT YKY(472)	



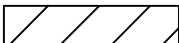


LEGEND

	HMA PAV. REMOVAL
	PCC SIDEWALK REMOVAL
	PCC CC&G REMOVAL

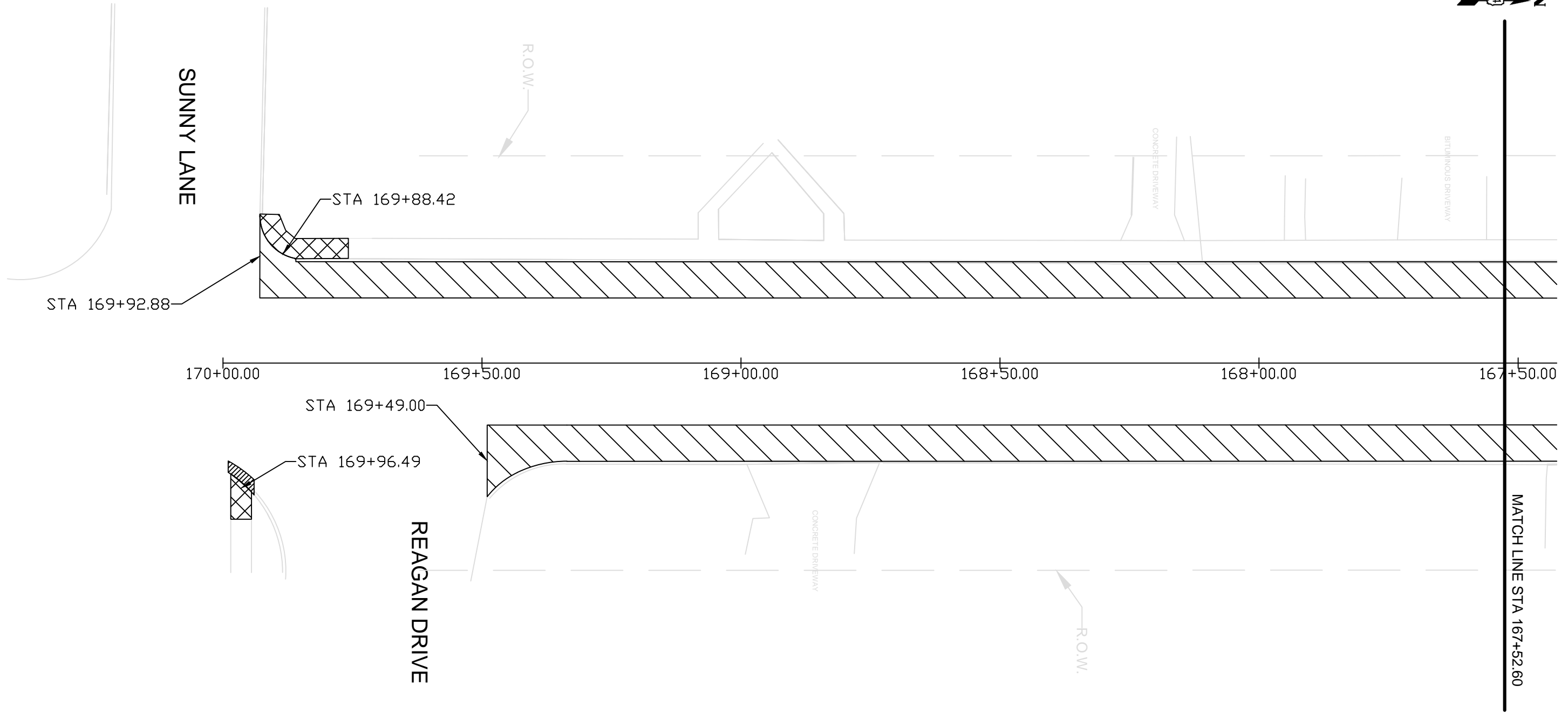
FILE NAME =	USER NAME =	DESIGNED - NPM	REVISED -	STATE OF ILLINOIS DEPARTMENT OF TRANSPORTATION	REMOVAL PLAN STA. 161+90.67 TO STA. 164+73.22				F.A.P. RTE.	SECTION	COUNTY	TOTAL SHEETS	SHEET NO.
		DRAWN - NPM	REVISED -		702	13-00040-00-RS	WOODFORD	35	14				
		CHECKED - NPM	REVISED -		CONTRACT NO. 89663								
		DATE - 1/31/18	REVISED -		SCALE: 1"=20'	SHEET NO. 14 OF 35 SHEETS	STA. 161+90.67	TO STA. 164+73.22	FED. ROAD DIST. NO.	ILLINOIS	FEDERAL AID PROJECT YKY(472)		



LEGEND

	HMA PAV. REMOVAL
	PCC SIDEWALK REMOVAL
	PCC CC&G REMOVAL

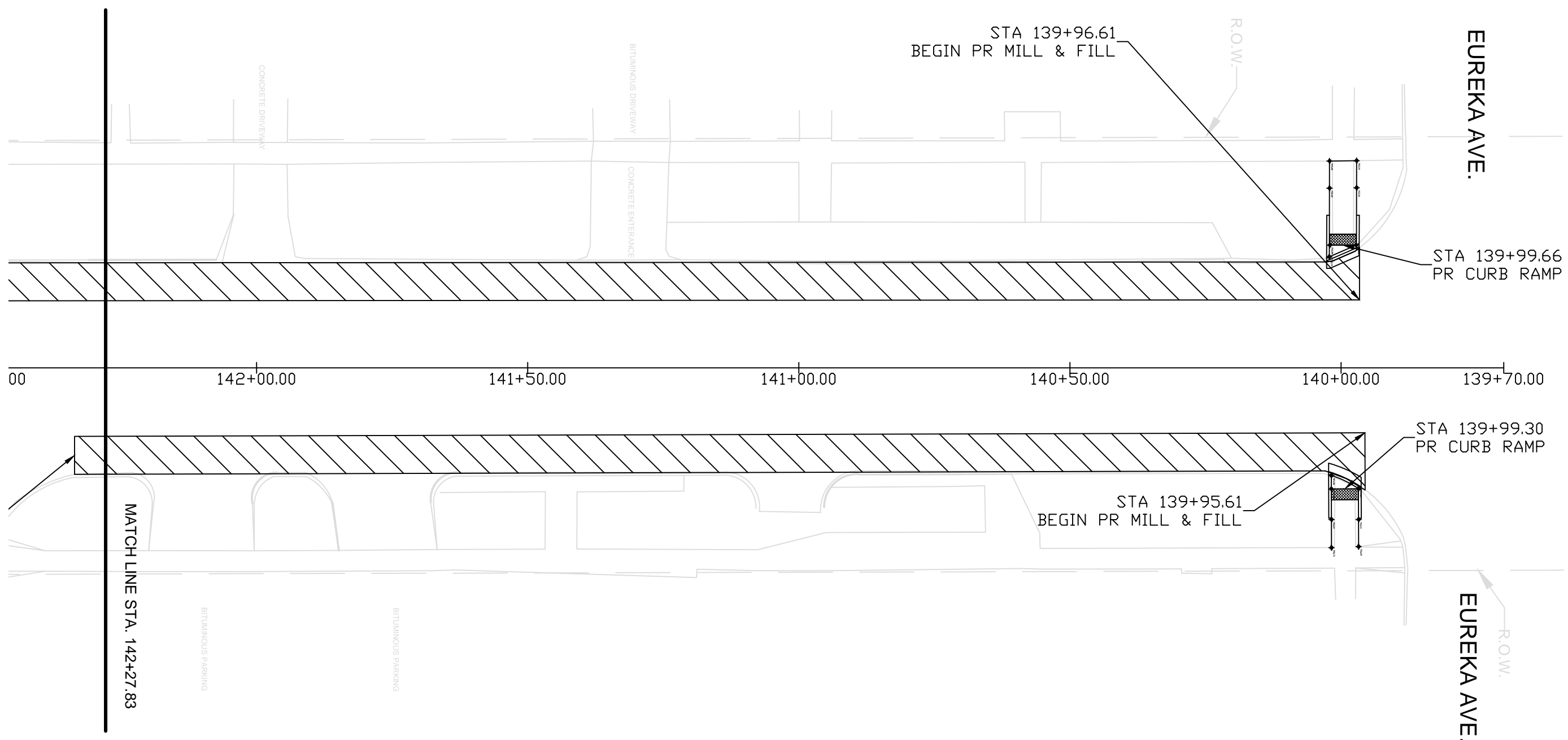
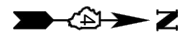
FILE NAME =	USER NAME =	DESIGNED - NPM	REVISED -	STATE OF ILLINOIS DEPARTMENT OF TRANSPORTATION	REMOVAL PLAN STA. 164+73.22 TO STA. 167+52.60				F.A.P. RTE.	SECTION	COUNTY	TOTAL SHEETS	SHEET NO.
		DRAWN - NPM	REVISED -		702	13-00040-00-RS	WOODFORD	35	15				
		CHECKED - NPM	REVISED -		CONTRACT NO. 89663								
		DATE - 1/31/18	REVISED -		SCALE: 1"=20'	SHEET NO. 15 OF 35 SHEETS	STA. 164+73.22	TO STA. 167+52.60	FED. ROAD DIST. NO.	ILLINOIS	FEDERAL AID PROJECT 1KY(472)		



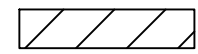



LEGEND

	HMA PAV. REMOVAL
	PCC SIDEWALK REMOVAL
	PCC CC&G REMOVAL

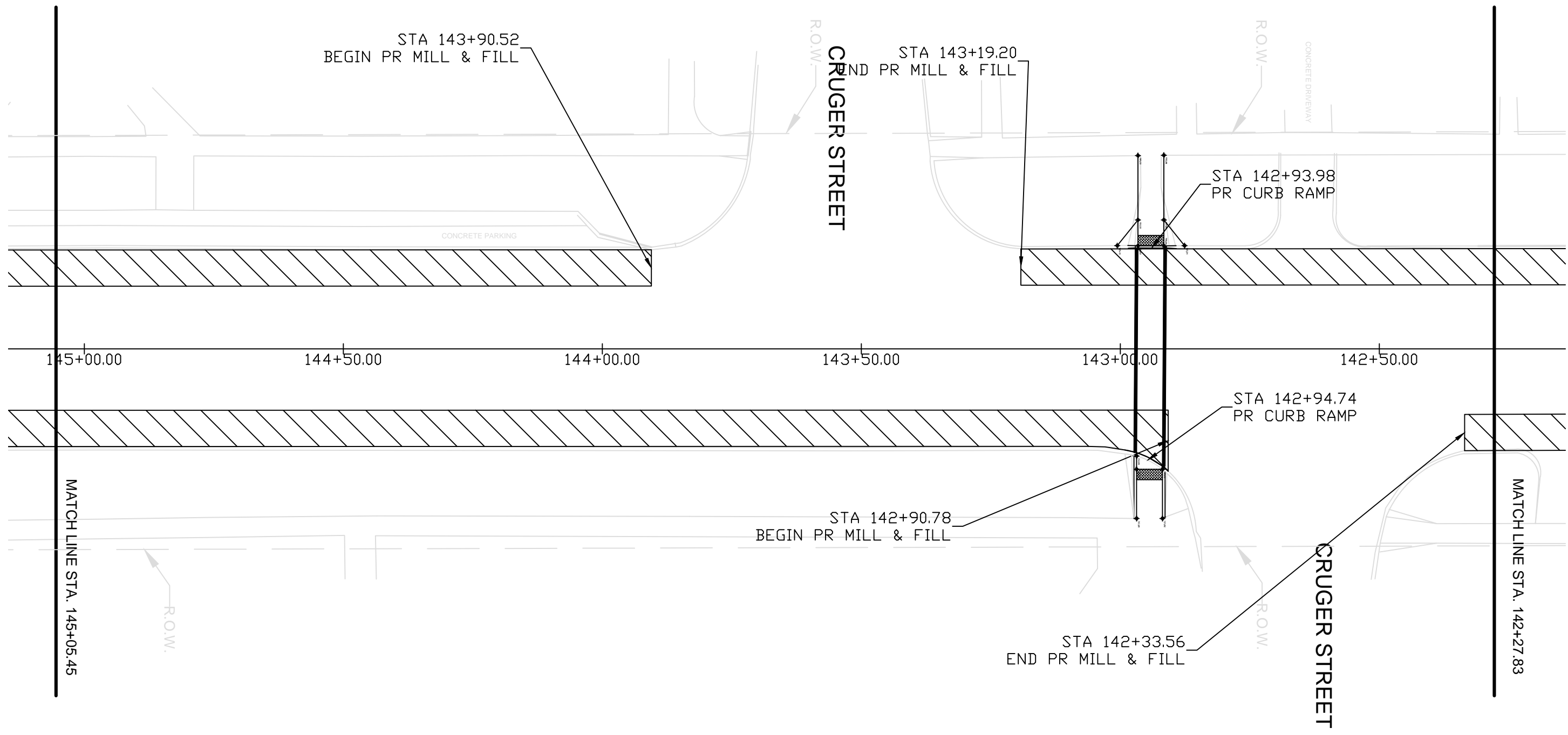
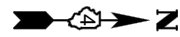
FILE NAME =	USER NAME =	DESIGNED - NPM	REVISED -	STATE OF ILLINOIS DEPARTMENT OF TRANSPORTATION	REMOVAL PLAN STA. 167+52.60 TO STA. 170+00				F.A.P. RTE.	SECTION	COUNTY	TOTAL SHEETS	SHEET NO.
		DRAWN - NPM	REVISED -		702	13-00040-00-RS	WOODFORD	35	16				
		CHECKED - NPM	REVISED -		SCALE: 1"=20'				SHEET NO. 16 OF 35 SHEETS				
		DATE - 1/31/18	REVISED -		STA. 167+52.60	TO STA. 170+00	FED. ROAD DIST. NO.	ILLINOIS	FEDERAL AID PROJECT 1KY(472)				



LEGEND

	2" MILL & FILL
	EXISTING
	PROPOSED
	DETECTABLE WARNING

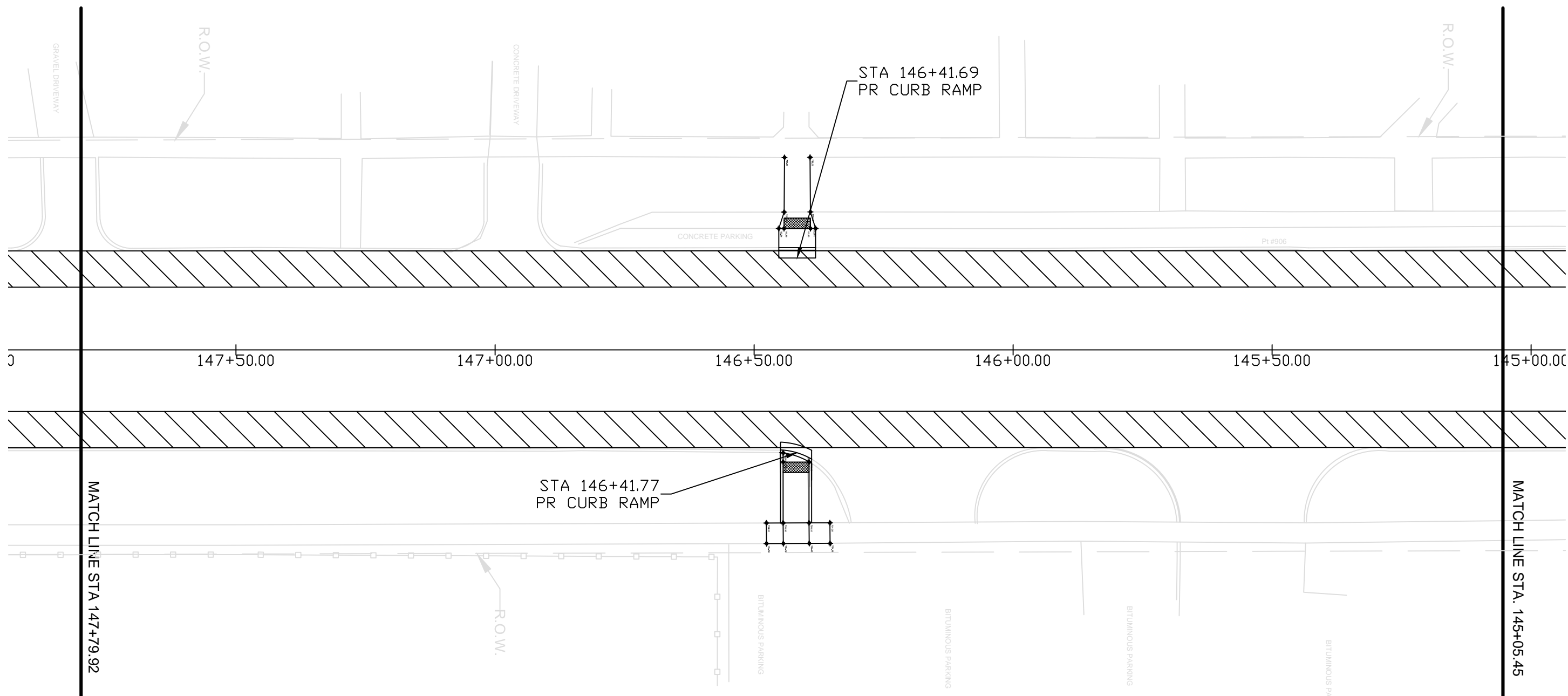
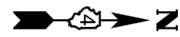
FILE NAME =	USER NAME =	DESIGNED - NPM	REVISED -	STATE OF ILLINOIS DEPARTMENT OF TRANSPORTATION	PLAN STA. 139+70 TO STA. 142+27.83				F.A.P. RT. 702	SECTION 13-00040-00-RS	COUNTY WOODFORD	TOTAL SHEETS 35	SHEET NO. 17
PLOT SCALE = 1"=20'	CHECKED - NPM	DRAWN - NPM	REVISED -		SCALE: 1"=20'	SHEET NO. 17 OF 35 SHEETS	STA. 139+70	TO STA. 142+27.83	FED. ROAD DIST. NO.	ILLINOIS	FEDERAL AID PROJECT 1KY(472)		
PLOT DATE = 1/31/18	DATE - 1/31/18	REVISOR -	REVISIONS -										



LEGEND

	2" MILL & FILL
	EXISTING
	PROPOSED
	DETECTABLE WARNING

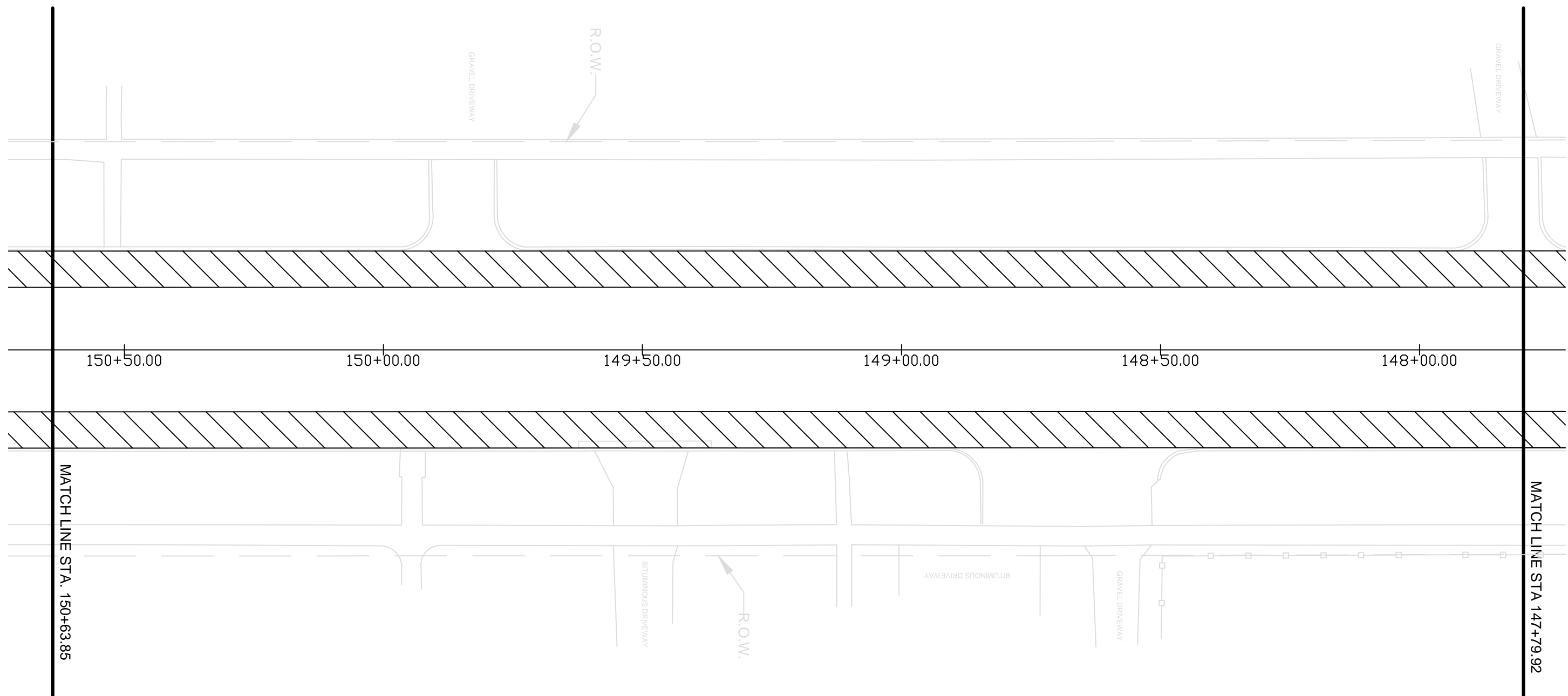
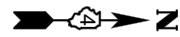
FILE NAME =	USER NAME =	DESIGNED - NPM	REVISED -	STATE OF ILLINOIS DEPARTMENT OF TRANSPORTATION	PLAN STA. 142+27.83 TO STA. 145+05.45		F.A.P. RTE. 702	SECTION 13-00040-00-RS	COUNTY WOODFORD	TOTAL SHEETS 35	SHEET NO. 18
	PLOT SCALE = 1"=20'	DRAWN - NPM	REVISED -		SCALE: 1"=20'	SHEET NO. 18 OF 35 SHEETS	STA. 142+27.83	TO STA. 145+05.45	FED. ROAD DIST. NO.	ILLINOIS	FEDERAL AID PROJECT 1KY(472)
	PLOT DATE = 1/31/18	CHECKED - NPM	REVISED -								
		DATE - 1/31/18	REVISED -								



LEGEND

	2" MILL & FILL
	EXISTING
	PROPOSED
	DETECTABLE WARNING

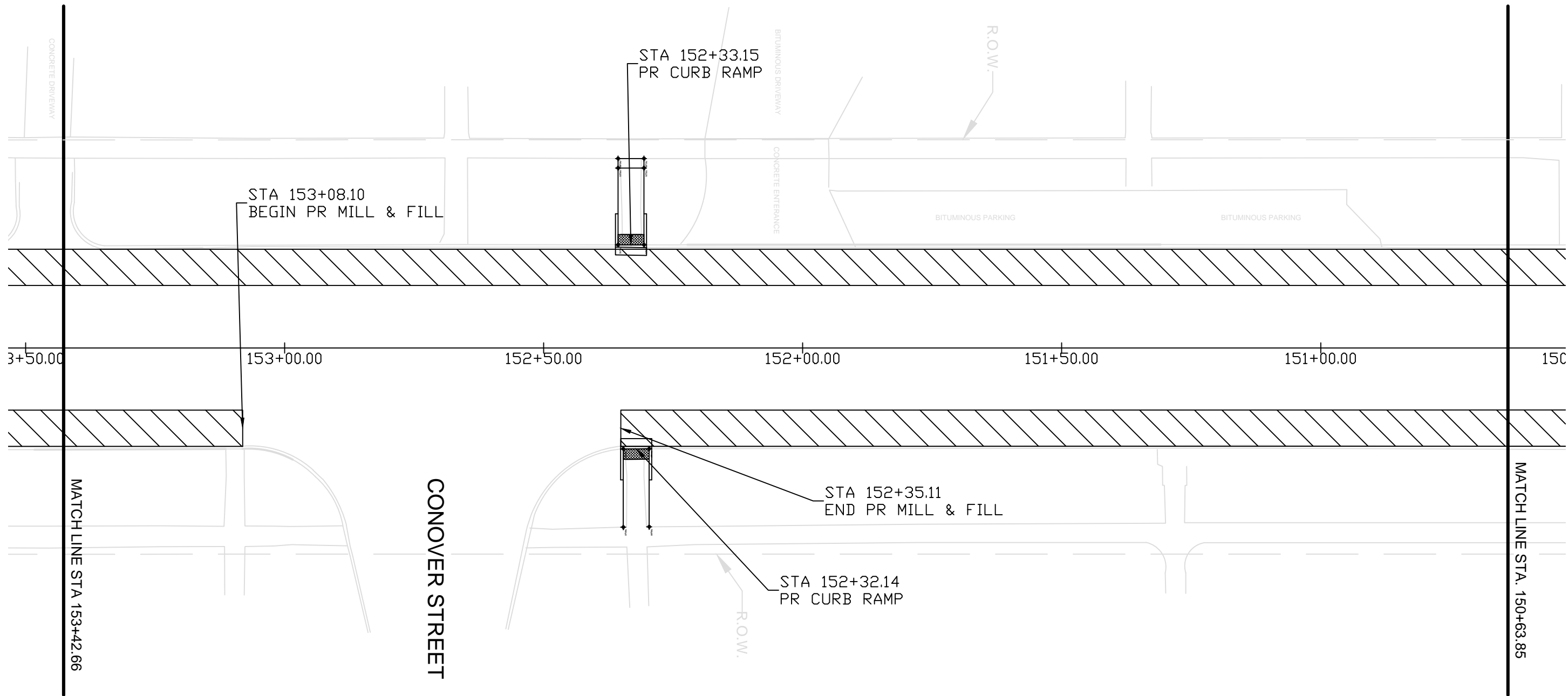
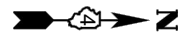
FILE NAME =	USER NAME =	DESIGNED - NPM	REVISED -	STATE OF ILLINOIS DEPARTMENT OF TRANSPORTATION	PLAN STA. 145+05.45 TO STA. 147+79.92				F.A.P. RTE.	SECTION	COUNTY	TOTAL SHEETS	SHEET NO.
		DRAWN - NPM	REVISED -		702	13-00040-00-RS	WOODFORD	35	19				
		CHECKED - NPM	REVISED -		CONTRACT NO. 89663								
		DATE - 1/31/18	REVISED -		SCALE: 1"=20'	SHEET NO. 19 OF 35 SHEETS	STA. 145+05.45	TO STA. 147+79.92	FED. ROAD DIST. NO.	ILLINOIS	FEDERAL AID PROJECT 1KY(472)		



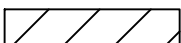



LEGEND

	2" MILL & FILL
	EXISTING
	PROPOSED
	DETECTABLE WARNING

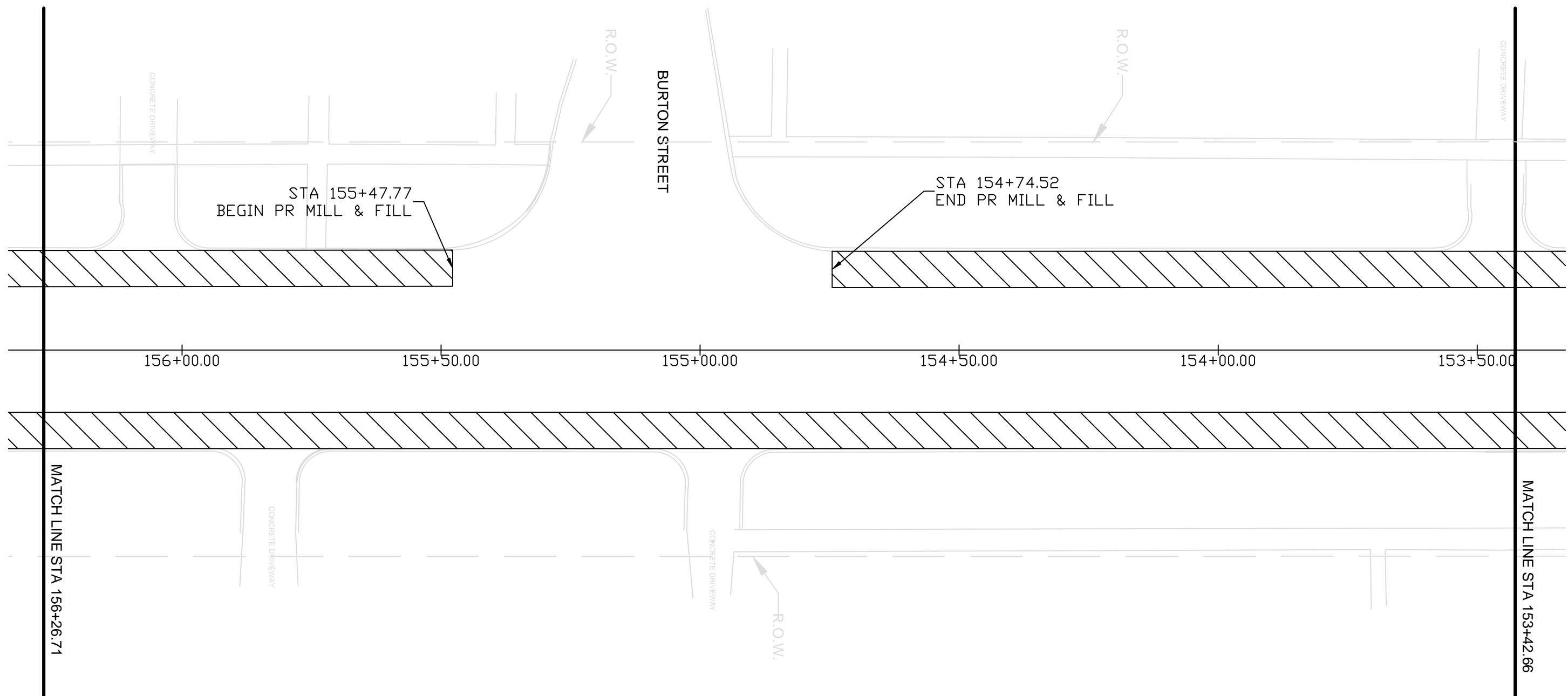
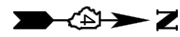
FILE NAME =	USER NAME =	DESIGNED - NPM	REVISED -	STATE OF ILLINOIS DEPARTMENT OF TRANSPORTATION	PLAN STA. 147+79.92 TO STA. 150+63.85				F.A.P. RTE.	SECTION	COUNTY	TOTAL SHEETS	SHEET NO.		
		DRAWN - NPM	REVISED -		702	13-00040-00-RS	WOODFORD	35	20						
		CHECKED - NPM	REVISED -		SCALE: 1"=20'				SHEET NO. 20 OF 35 SHEETS		STA. 147+79.92	TO STA. 150+63.85	FED. ROAD DIST. NO.	ILLINOIS	FEDERAL AID PROJECT YKY(472)
		DATE - 1/31/18	REVISED -												



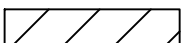



LEGEND

	2" MILL & FILL
	EXISTING
	PROPOSED
	DETECTABLE WARNING

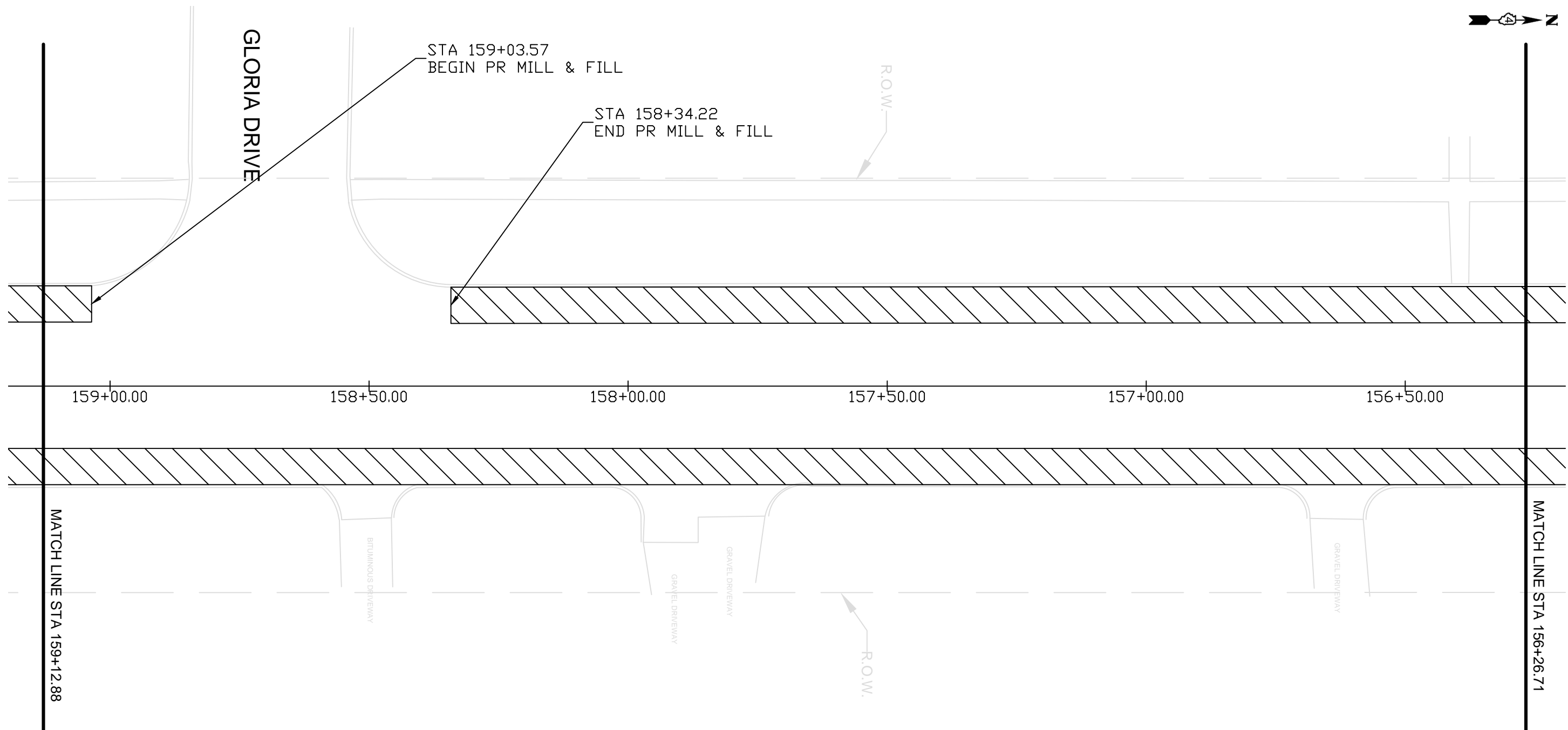
FILE NAME =	USER NAME =	DESIGNED - NPM	REVISED -	STATE OF ILLINOIS DEPARTMENT OF TRANSPORTATION	PLAN STA. 150+63.85 TO STA. 153+42.66				F.A.P. RTE.	SECTION	COUNTY	TOTAL SHEETS	SHEET NO.
		DRAWN - NPM	REVISED -		702	13-00040-00-RS	WOODFORD	35	21				
		CHECKED - NPM	REVISED -		CONTRACT NO. 89663								
		DATE - 1/31/18	REVISED -		SCALE: 1"=20'	SHEET NO. 21 OF 35 SHEETS	STA. 150+63.85	TO STA. 153+42.66	FED. ROAD DIST. NO.	ILLINOIS	FEDERAL AID PROJECT 1KY(472)		



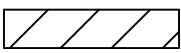



LEGEND

	2" MILL & FILL
	EXISTING
	PROPOSED
	DETECTABLE WARNING

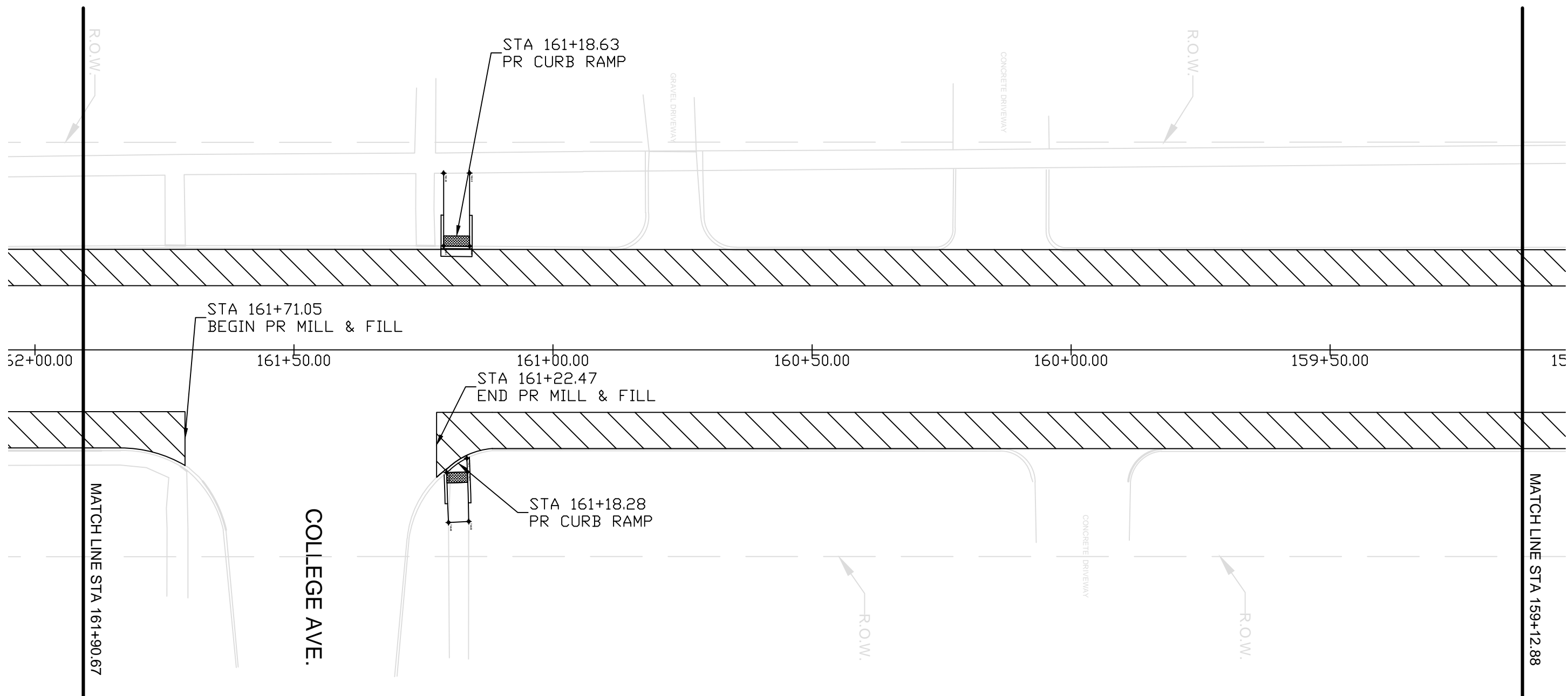
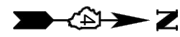
FILE NAME =	USER NAME =	DESIGNED - NPM	REVISED -	STATE OF ILLINOIS DEPARTMENT OF TRANSPORTATION	PLAN STA. 153+42.66 TO STA. 156+26.71				F.A.P. RTE.	SECTION	COUNTY	TOTAL SHEETS	SHEET NO.
		DRAWN - NPM	REVISED -		702	13-00040-00-RS	WOODFORD	35	22				
		CHECKED - NPM	REVISED -		CONTRACT NO. 89663								
		DATE - 1/31/18	REVISED -		SCALE: 1"=20'	SHEET NO. 22 OF 35 SHEETS	STA. 153+42.66	TO STA. 156+26.71	FED. ROAD DIST. NO.	ILLINOIS	FEDERAL AID PROJECT 1KY(472)		



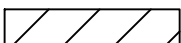



LEGEND

	2" MILL & FILL
	EXISTING
	PROPOSED
	DETECTABLE WARNING

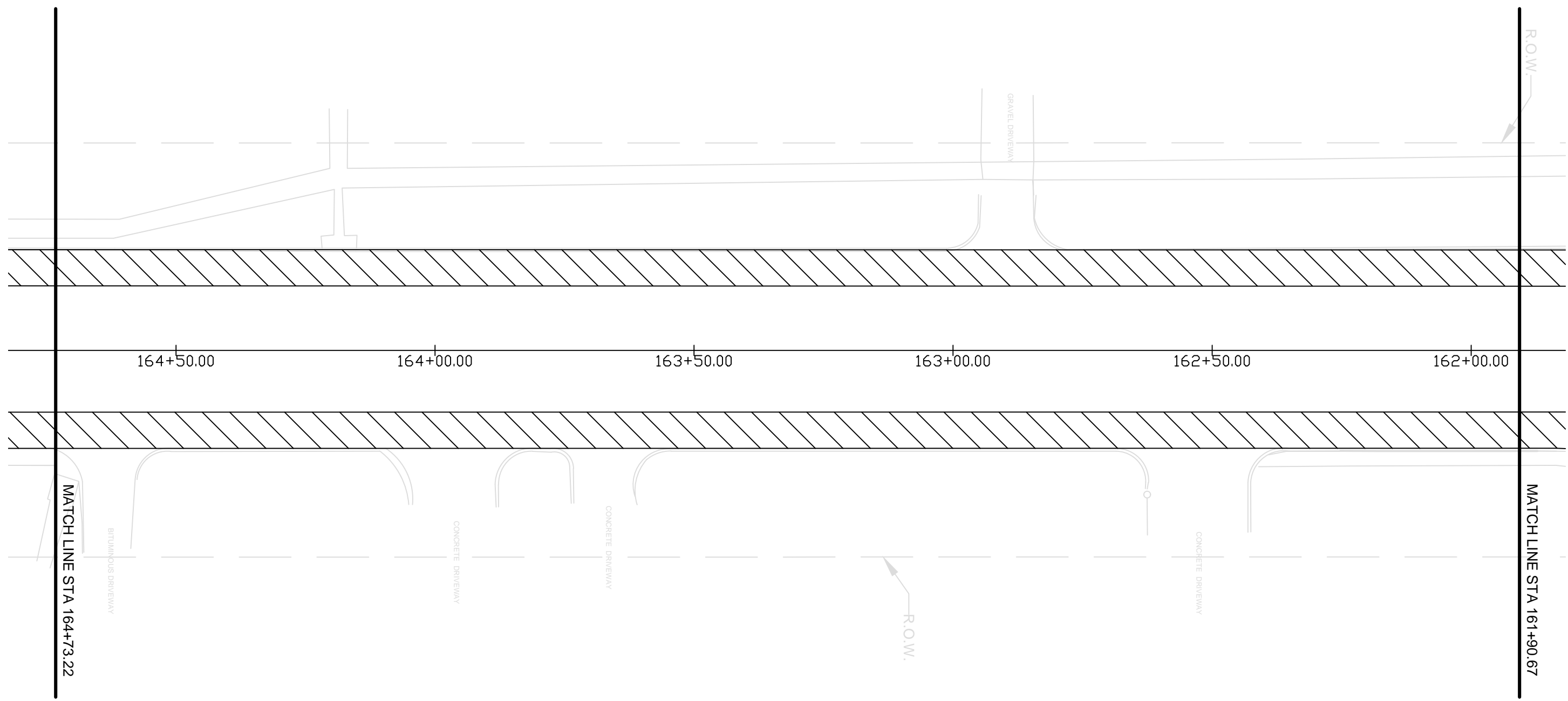
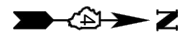
FILE NAME =	USER NAME =	DESIGNED - NPM	REVISED -	STATE OF ILLINOIS DEPARTMENT OF TRANSPORTATION	PLAN STA. 156+26.71 TO STA. 159+12.88				F.A.P. RTE.	SECTION	COUNTY	TOTAL SHEETS	SHEET NO.
		DRAWN - NPM	REVISED -		702	13-00040-00-RS	WOODFORD	35	23				
		CHECKED - NPM	REVISED -		CONTRACT NO. 89663								
		DATE - 1/31/18	REVISED -		SCALE: 1"=20'	SHEET NO. 23 OF 35 SHEETS	STA. 156+26.71	TO STA. 159+12.88	FED. ROAD DIST. NO.	ILLINOIS	FEDERAL AID PROJECT 1KY(472)		



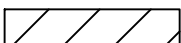


LEGEND

	2" MILL & FILL
	EXISTING
	PROPOSED
	DETECTABLE WARNING

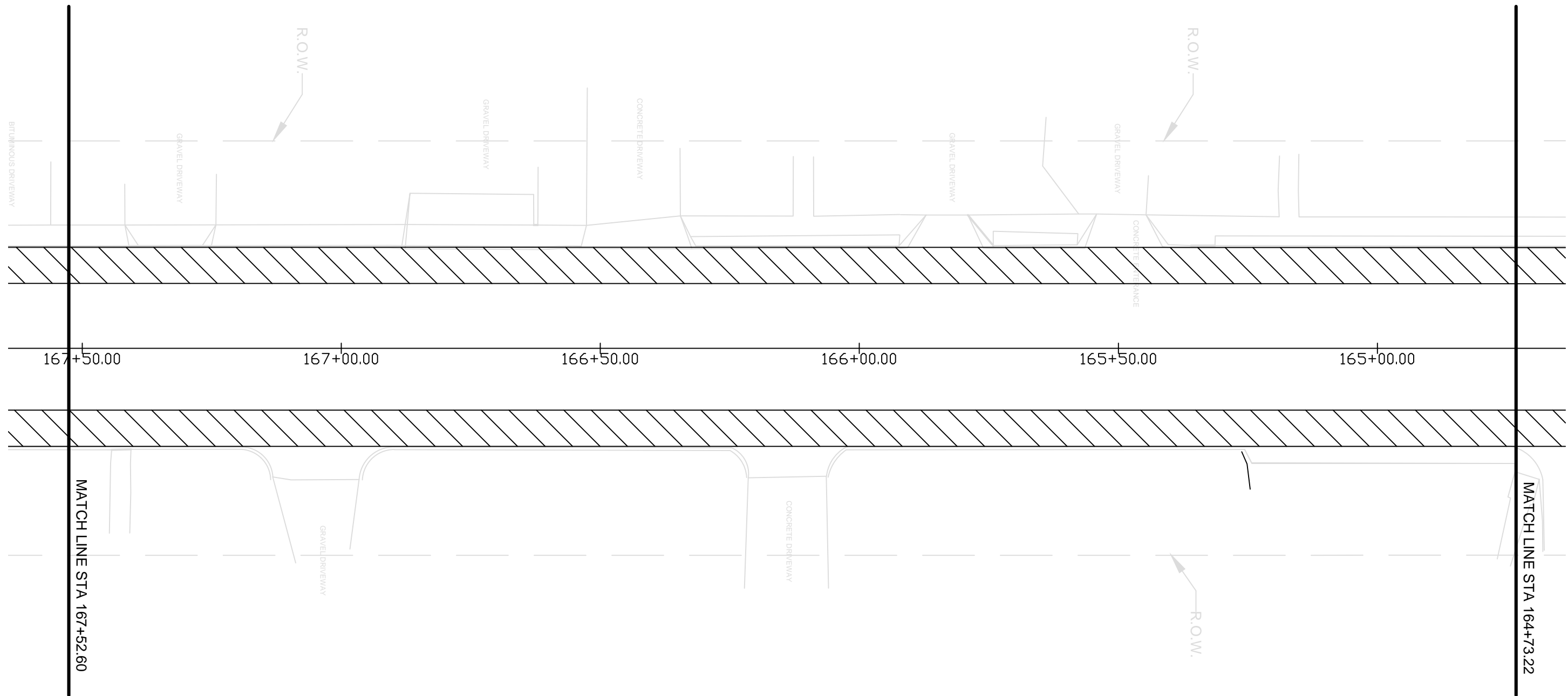
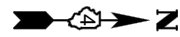
FILE NAME =	USER NAME =	DESIGNED - NPM	REVISED -	STATE OF ILLINOIS DEPARTMENT OF TRANSPORTATION	PLAN STA. 159+12.88 TO STA. 161+90.67				F.A.P. RTE.	SECTION	COUNTY	TOTAL SHEETS	SHEET NO.
		DRAWN - NPM	REVISED -		702	13-00040-00-RS	WOODFORD	35	24				
		CHECKED - NPM	REVISED -		CONTRACT NO. 89663								
		DATE - 1/31/18	REVISED -		SCALE: 1"=20'	SHEET NO. 24 OF 35 SHEETS	STA. 159+12.88	TO STA. 161+90.67	FED. ROAD DIST. NO.	ILLINOIS	FEDERAL AID PROJECT 1KY(472)		



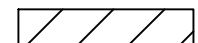



LEGEND

	2" MILL & FILL
	EXISTING
	PROPOSED
	DETECTABLE WARNING

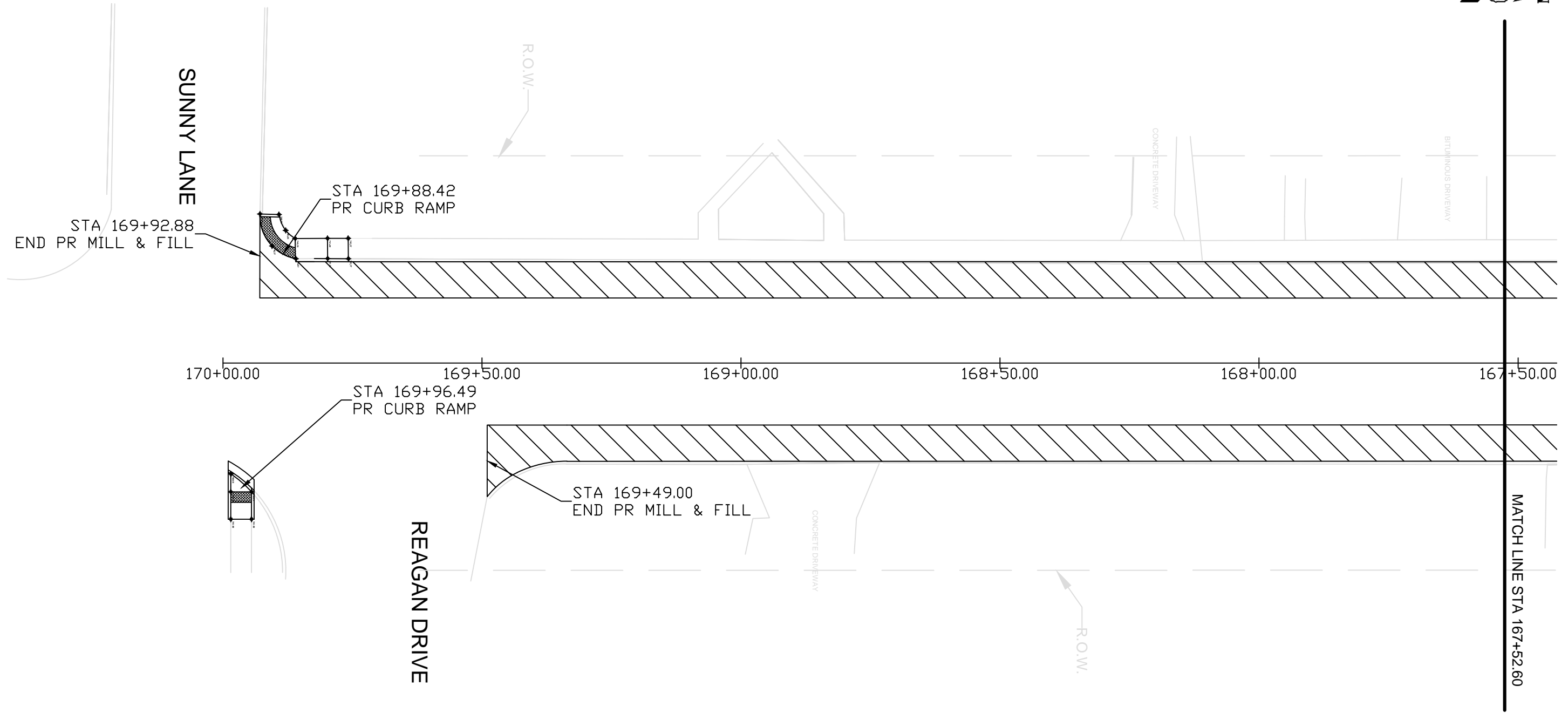
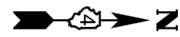
FILE NAME =	USER NAME =	DESIGNED - NPM	REVISED -	STATE OF ILLINOIS DEPARTMENT OF TRANSPORTATION	PLAN STA. 161+90.67 TO STA. 164+73.22				F.A.P. RTE.	SECTION	COUNTY	TOTAL SHEETS	SHEET NO.
		DRAWN - NPM	REVISED -		702	13-00040-00-RS	WOODFORD	35	25				
		CHECKED - NPM	REVISED -		CONTRACT NO. 89663								
		DATE - 1/31/18	REVISED -		SCALE: 1"=20'	SHEET NO. 25 OF 35 SHEETS	STA. 161+90.67	TO STA. 164+73.22	FED. ROAD DIST. NO.	ILLINOIS	FEDERAL AID PROJECT 1KY(472)		



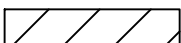



LEGEND

	2" MILL & FILL
	EXISTING
	PROPOSED
	DETECTABLE WARNING

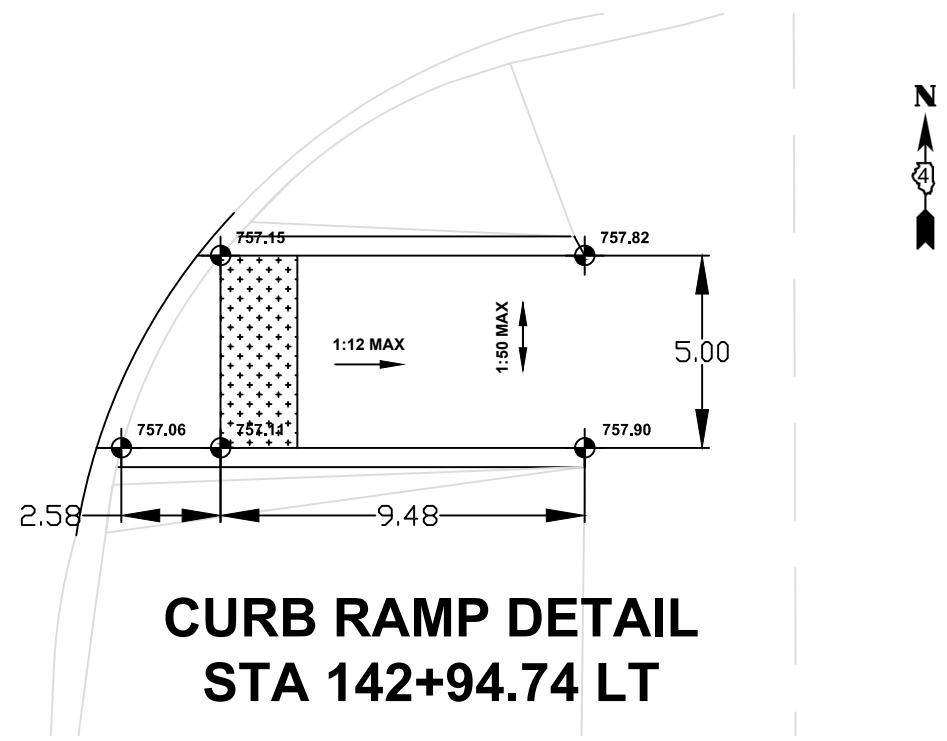
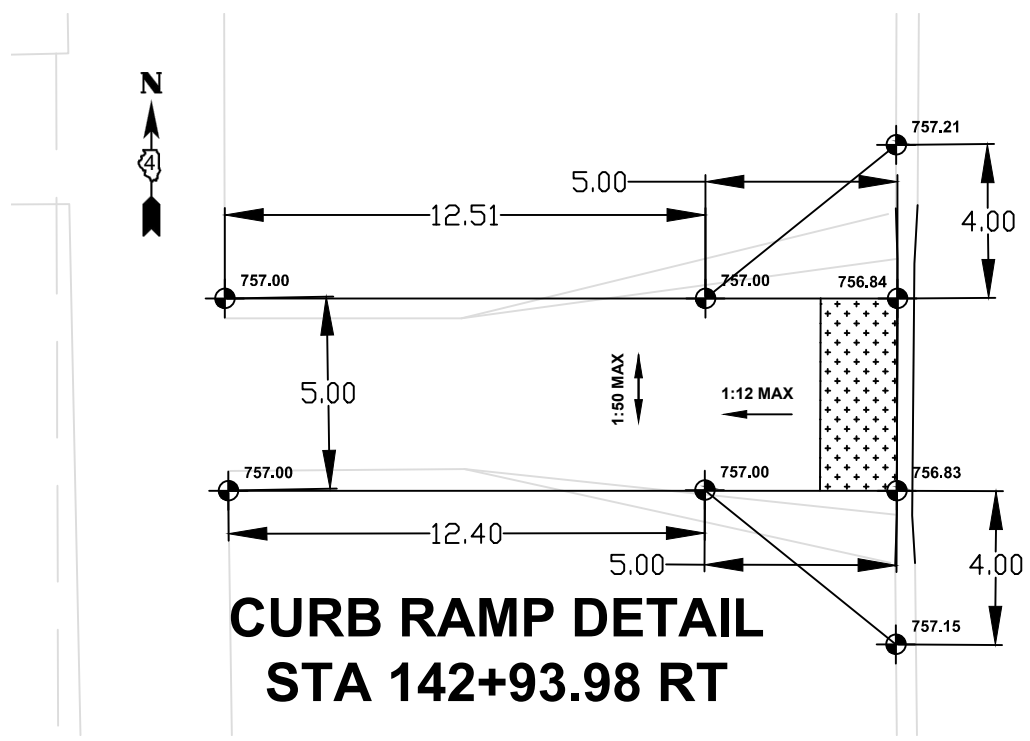
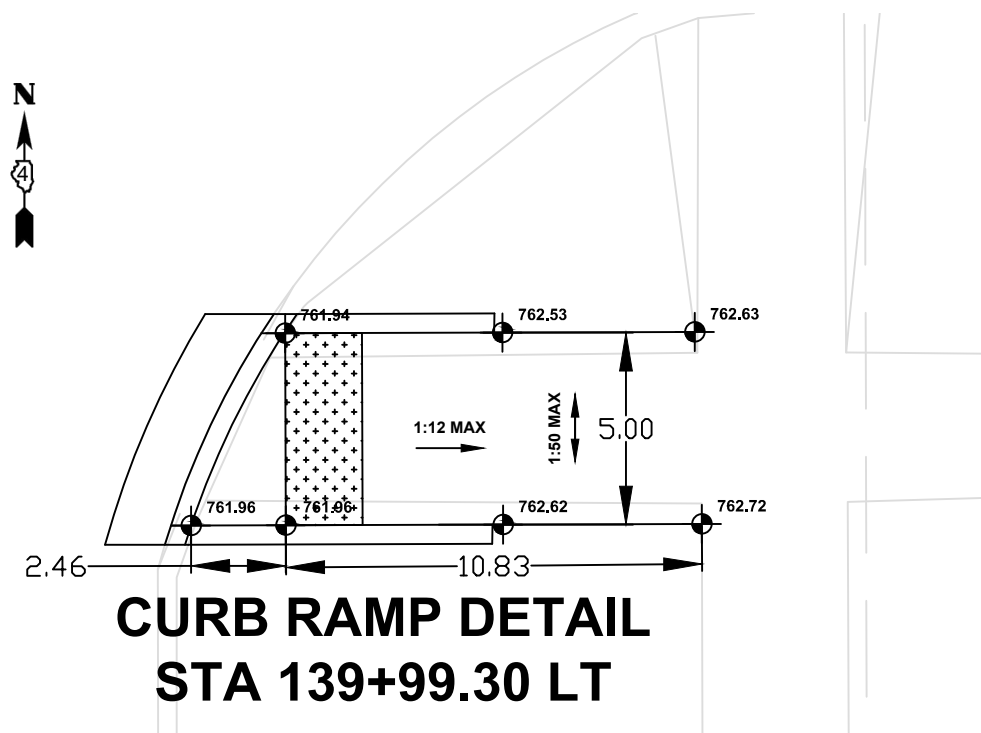
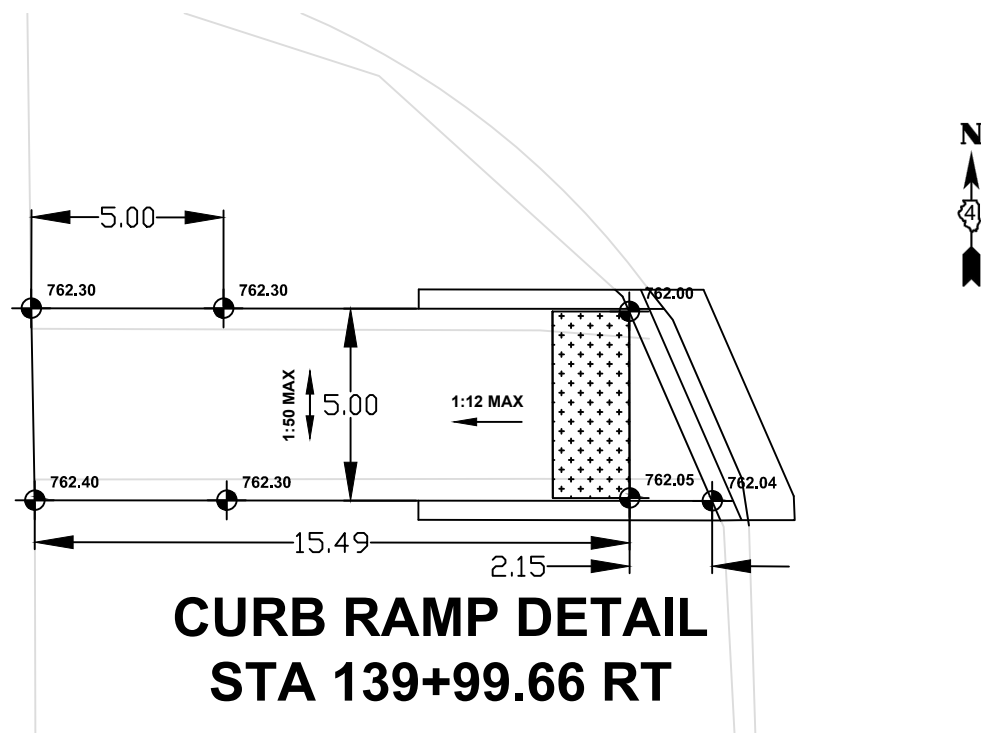
FILE NAME =	USER NAME =	DESIGNED - NPM	REVISED -	STATE OF ILLINOIS DEPARTMENT OF TRANSPORTATION	PLAN STA. 164+73.22 TO STA. 167+52.60				F.A.P. RTE.	SECTION	COUNTY	TOTAL SHEETS	SHEET NO.
		DRAWN - NPM	REVISED -		702	13-00040-00-RS	WOODFORD	35	26				
		CHECKED - NPM	REVISED -		CONTRACT NO. 89663								
		DATE - 1/31/18	REVISED -		SCALE: 1"=20'	SHEET NO. 26 OF 35 SHEETS	STA. 164+73.22	TO STA. 167+52.60	FED. ROAD DIST. NO.	ILLINOIS	FEDERAL AID PROJECT 1KY(472)		



LEGEND

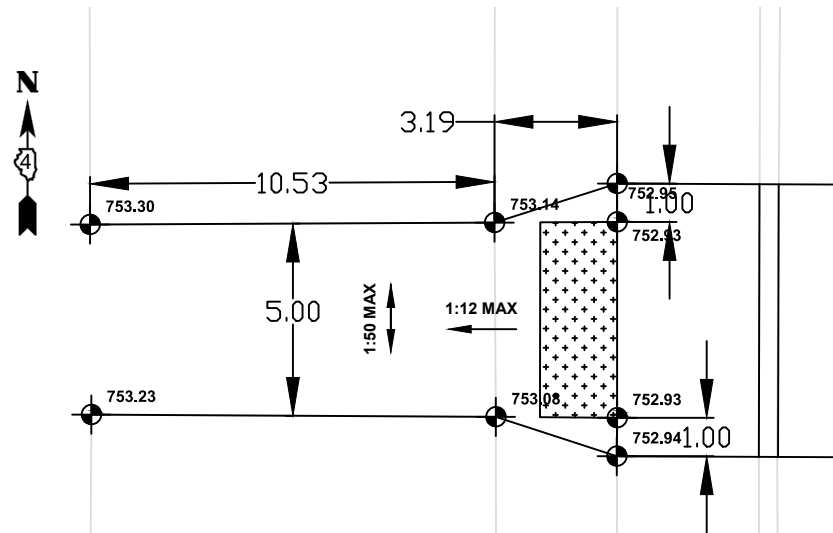
	2" MILL & FILL
	EXISTING
	PROPOSED
	DETECTABLE WARNING

FILE NAME =	USER NAME =	DESIGNED - NPM	REVISED -	STATE OF ILLINOIS DEPARTMENT OF TRANSPORTATION	PLAN STA. 167+52.60 TO STA. 170+00		F.A.P. RTE.	SECTION	COUNTY	TOTAL SHEETS	SHEET NO.	
		DRAWN - NPM	REVISED -		702	13-00040-00-RS	WOODFORD	35	27			
		CHECKED - NPM	REVISED -		CONTRACT NO. 89663							
		DATE - 1/31/18	REVISED -		SCALE: 1"=20'	SHEET NO. 27 OF 35 SHEETS	STA. 167+52.60 TO STA. 170+00	FED. ROAD DIST. NO.	ILLINOIS	FEDERAL AID PROJECT 1KY(472)		

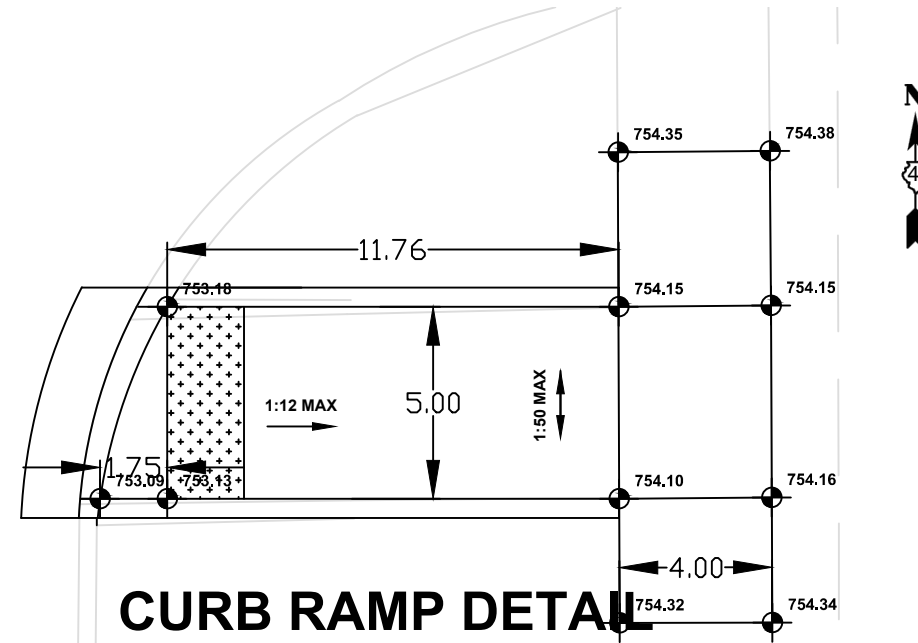


- Note:**
- Cross Slopes shall not exceed 1.5%.
 - Curb Ramps shall be as per Standard 424001-10 unless otherwise noted.

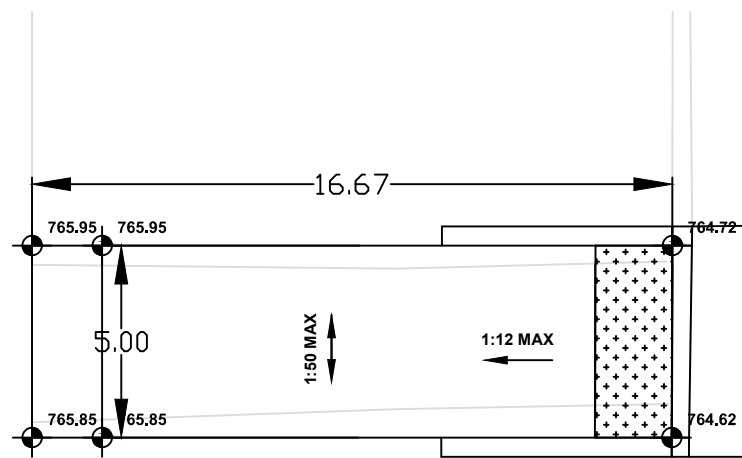
FILE NAME =	USER NAME =	DESIGNED - NPM	REVISED -	STATE OF ILLINOIS DEPARTMENT OF TRANSPORTATION	CURB RAMP DETAILS			F.A.P. RTE.	SECTION	COUNTY	TOTAL SHEETS	SHEET NO.
		DRAWN - NPM	REVISED -		702	13-00040-00-RS	WOODFORD	35	28			
		CHECKED - NPM	REVISED -		CONTRACT NO. 89663							
		DATE - 1/31/18	REVISED -		SCALE: 1"=5'	SHEET NO. 28 OF 35 SHEETS	STA.	TO STA.	FED. ROAD DIST. NO.	ILLINOIS	FEDERAL AID PROJECT	1KY(472)



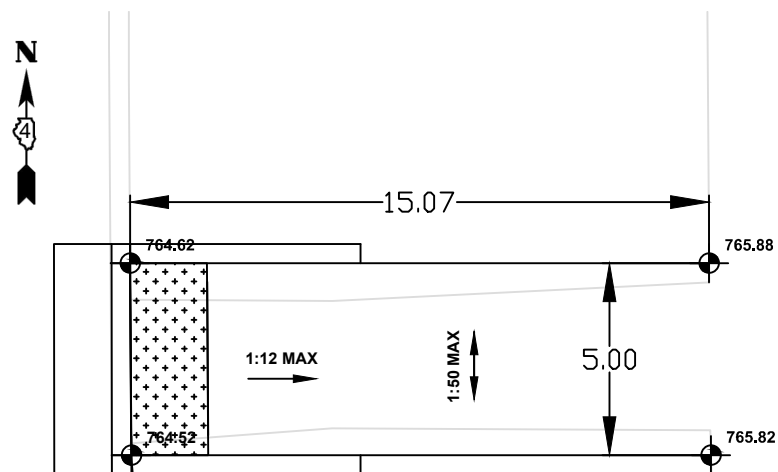
**CURB RAMP DETAIL
STA 146+41.69 RT**



**CURB RAMP DETAIL
STA 146+41.77 LT**



**CURB RAMP DETAIL
STA 152+33.15 RT**



**CURB RAMP DETAIL
STA 152+35.11 LT**

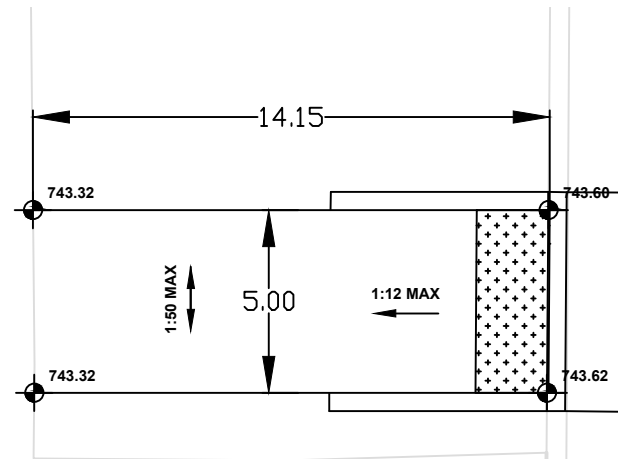
Note:

- Cross Slopes shall not exceed 1.5%.
- Curb Ramps shall be as per Standard 424001-10 unless otherwise noted.

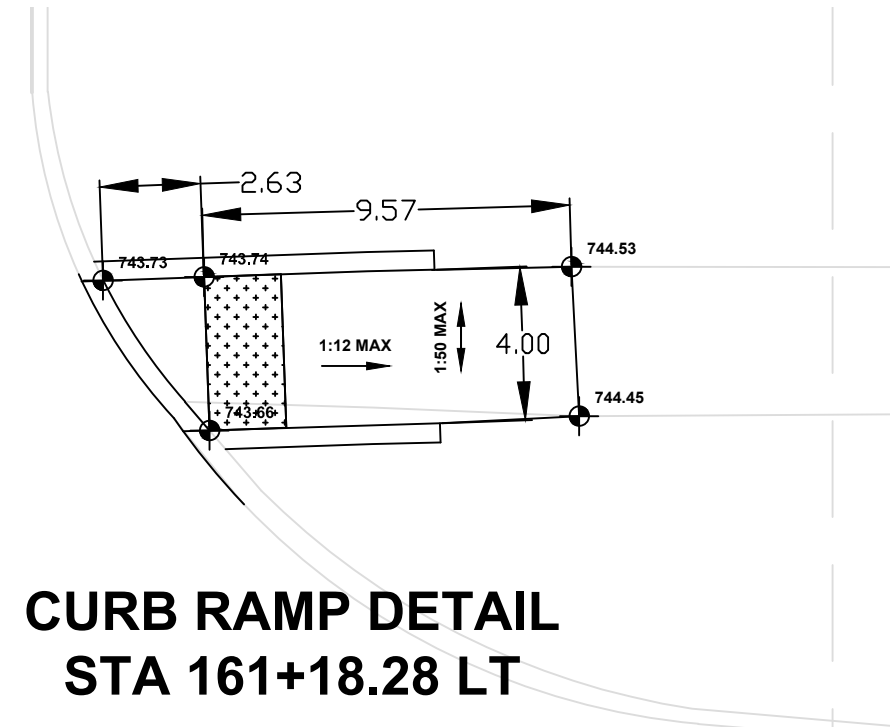
FILE NAME =	USER NAME =	DESIGNED - NPM	REVISED -
		DRAWN - NPM	REVISED -
		CHECKED - NPM	REVISED -
		DATE - 1/31/18	REVISED -

STATE OF ILLINOIS
DEPARTMENT OF TRANSPORTATION

CURB RAMP DETAILS		F.A.P. RTE.	SECTION	COUNTY	TOTAL SHEETS	SHEET NO.
		702	13-00040-00-RS	WOODFORD	35	29
SCALE: 1"=5'		SHEET NO. 29 OF 35 SHEETS		FED. ROAD DIST. NO.		ILLINOIS FEDERAL AID PROJECT YKY(472)

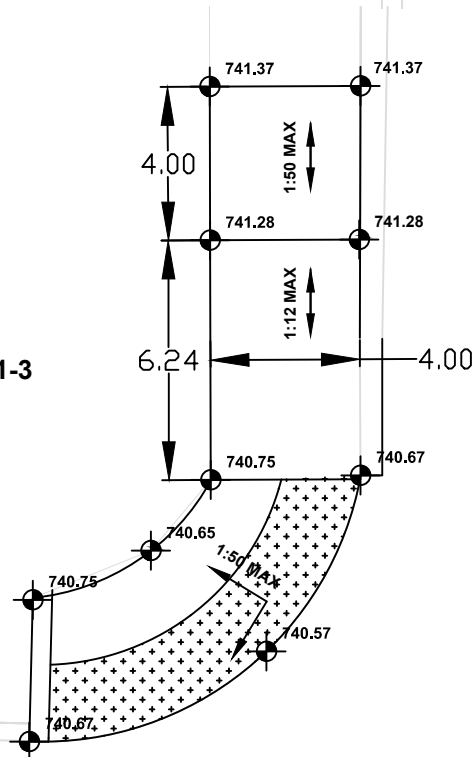


**CURB RAMP DETAIL
STA 161+18.63 RT**

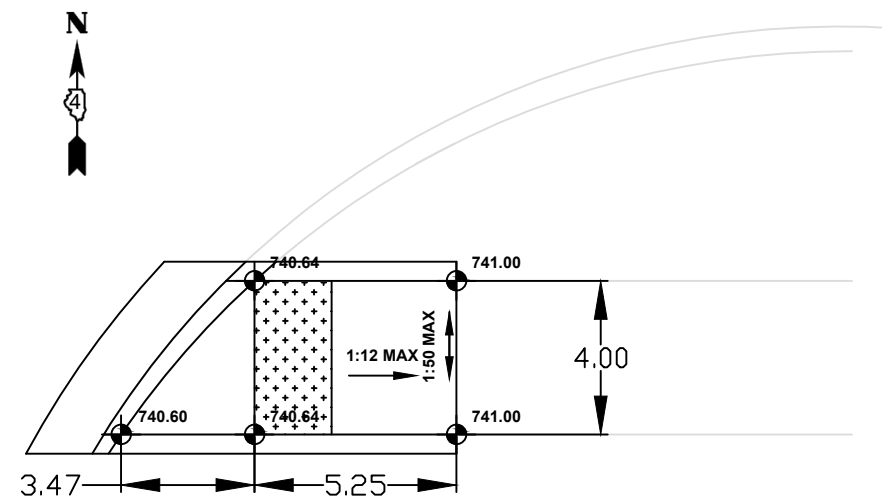


**CURB RAMP DETAIL
STA 161+18.28 LT**

Note:
• Use Standard 424011-3



**CURB RAMP DETAIL
STA 169+88.42 RT**



**CURB RAMP DETAIL
STA 169+96.49 LT**

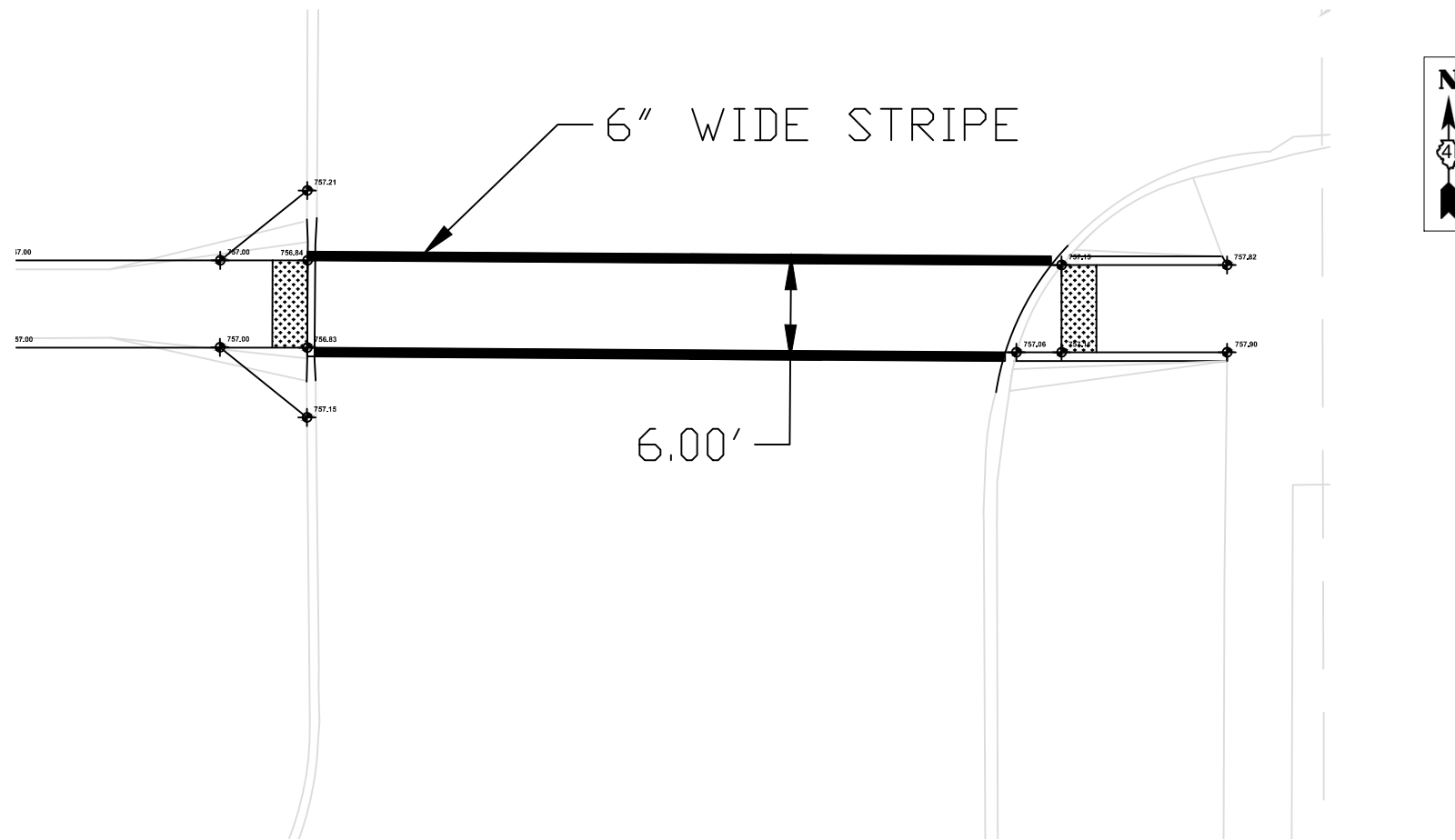
Note:
• Cross Slopes shall not exceed 1.5%.
• Curb Ramps shall be as per Standard 424001-10 unless otherwise noted.

FILE NAME =	USER NAME =	DESIGNED - NPM	REVISED -
		DRAWN - NPM	REVISED -
		CHECKED - NPM	REVISED -
		DATE - 1/31/18	REVISED -

**STATE OF ILLINOIS
DEPARTMENT OF TRANSPORTATION**

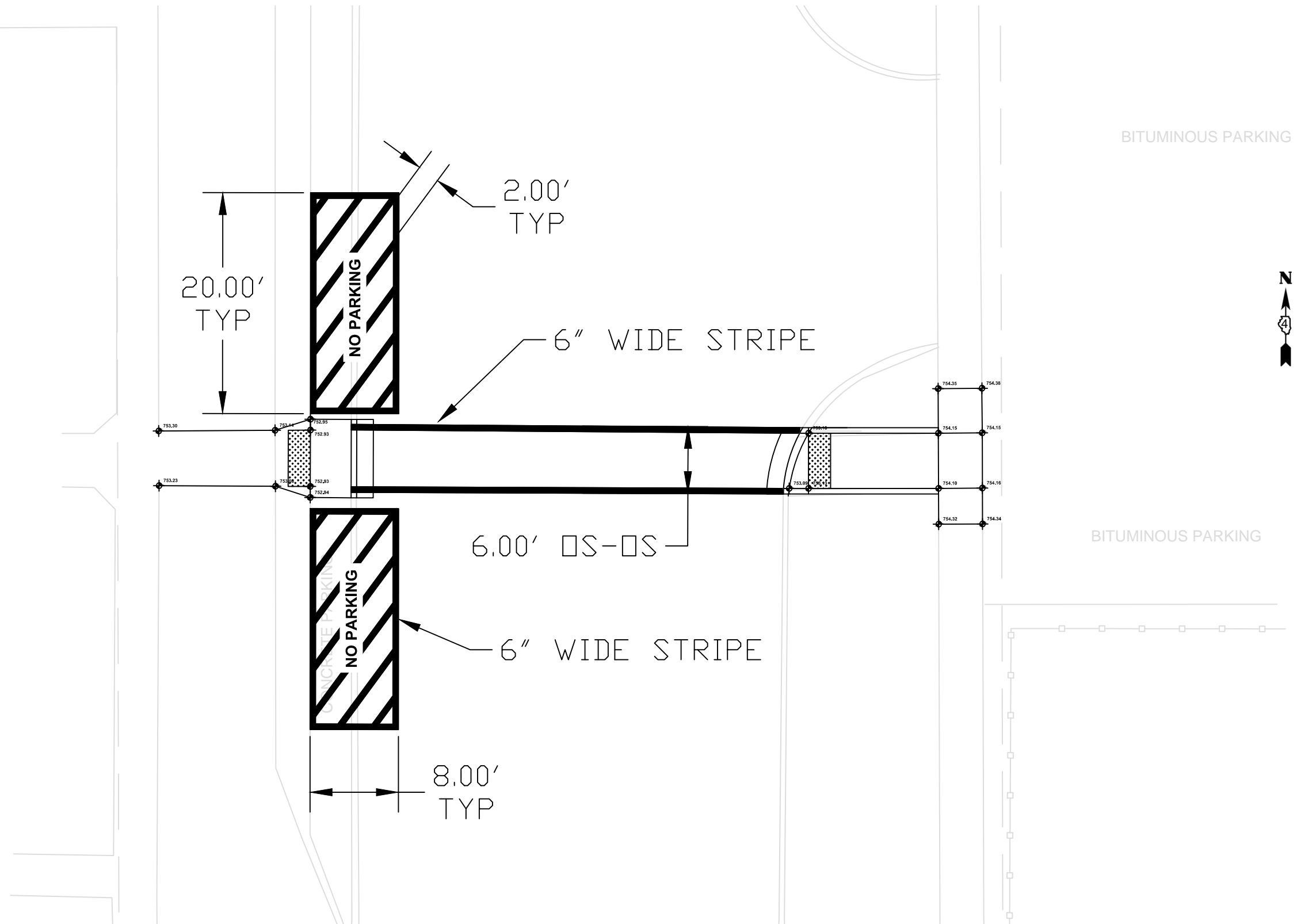
CURB RAMP DETAILS			
SCALE: 1"=5'	SHEET NO. 30 OF 35 SHEETS	STA.	TO STA.

F.A.P. RTE.	SECTION	COUNTY	TOTAL SHEETS	SHEET NO.
702	13-00040-00-RS	WOODFORD	35	30
FED. ROAD DIST. NO.		ILLINOIS FEDERAL AID PROJECT 1KY(472)		
		CONTRACT NO. 89663		



**PAVEMENT MARKING PLAN
STA 142+94**

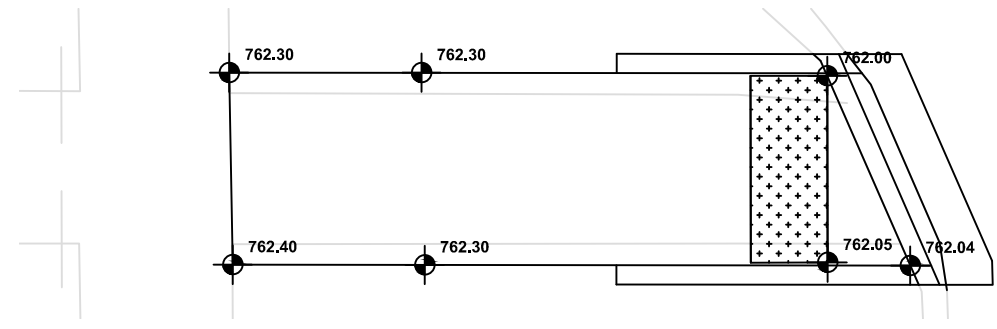
FILE NAME =	USER NAME =	DESIGNED - NPM	REVISED -	STATE OF ILLINOIS DEPARTMENT OF TRANSPORTATION	PAVEMENT MARKING PLAN STA. 142+94				F.A.P. RTE.	SECTION	COUNTY	TOTAL SHEETS	SHEET NO.
		DRAWN - NPM	REVISED -		702	13-00040-00-RS	WOODFORD	35	31				
		CHECKED - NPM	REVISED -		CONTRACT NO. 89663								
		DATE - 1/31/18	REVISED -		SCALE: 1"=10'	SHEET NO. 31 OF 35 SHEETS	STA. 142+49	TO STA.	FED. ROAD DIST. NO.	ILLINOIS	FEDERAL AID PROJECT 1KY(472)		



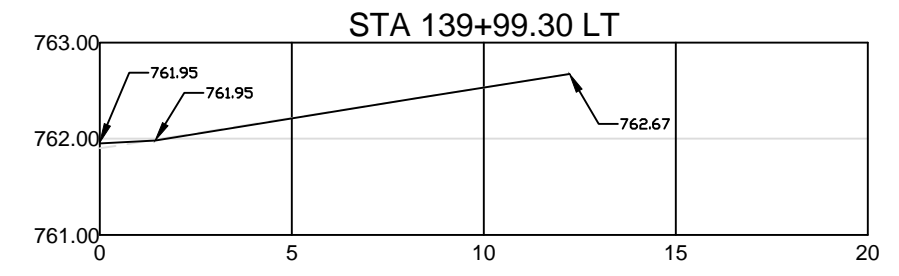
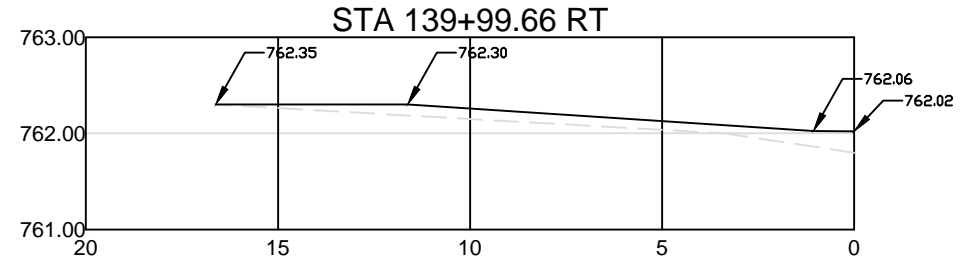
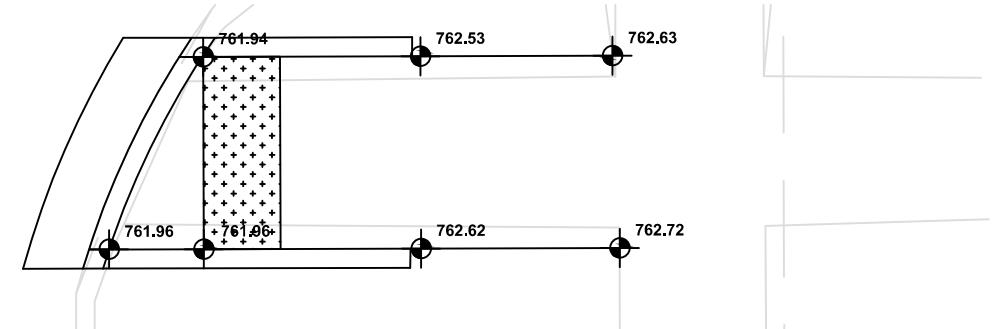
**PAVEMENT MARKING PLAN
STA 146+41**

FILE NAME =	USER NAME =	DESIGNED - NPM	REVISED -	STATE OF ILLINOIS DEPARTMENT OF TRANSPORTATION	PAVEMENT MARKING PLAN STA. 146+41	F.A.P. RTE.	SECTION	COUNTY	TOTAL SHEETS	SHEET NO.	
		DRAWN - NPM	REVISED -			702	13-00040-00-RS	WOODFORD	35	32	
		CHECKED - NPM	REVISED -			CONTRACT NO. 89663					
		DATE - 1/31/18	REVISED -			SCALE: 1"=10'	SHEET NO. 32 OF 35 SHEETS	STA. 146+41	TO STA.	FED. ROAD DIST. NO.	ILLINOIS

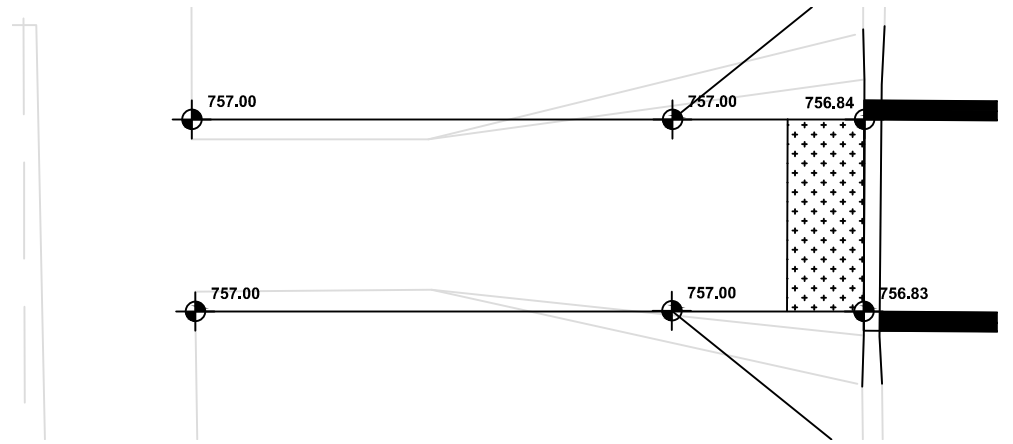
STA 139+99.66 RT



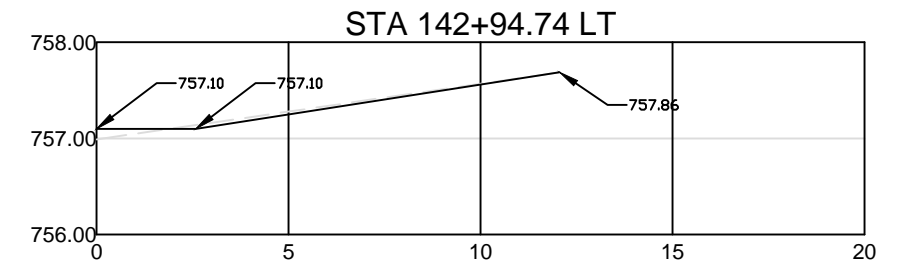
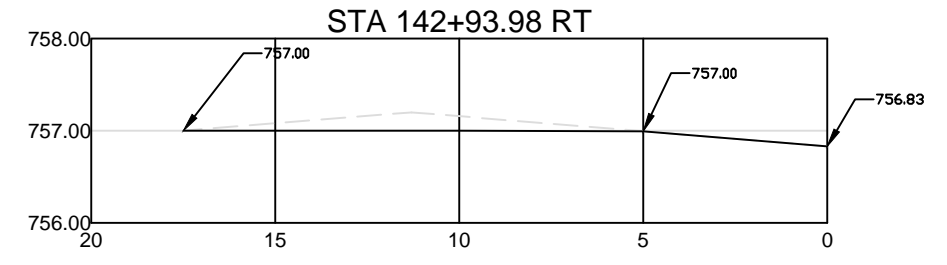
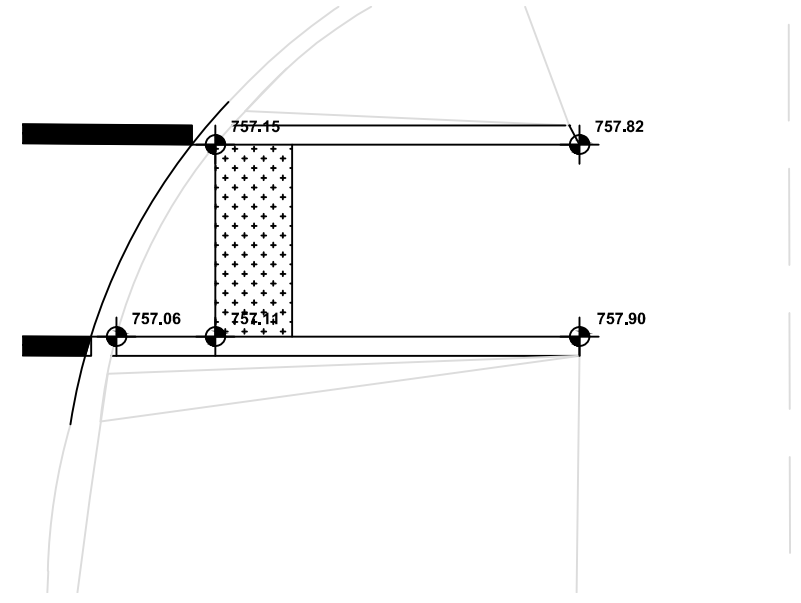
STA 139+99.30 LT



STA 142+93.98 RT



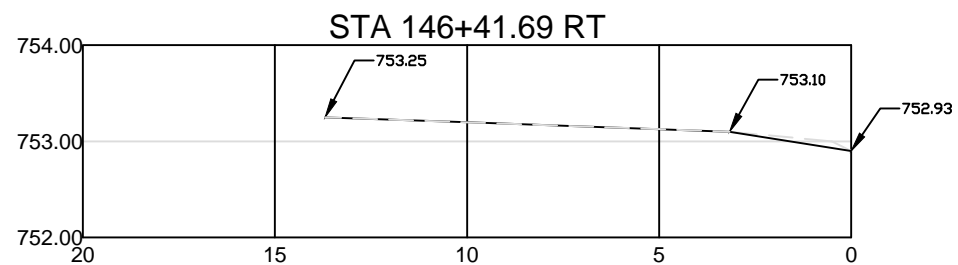
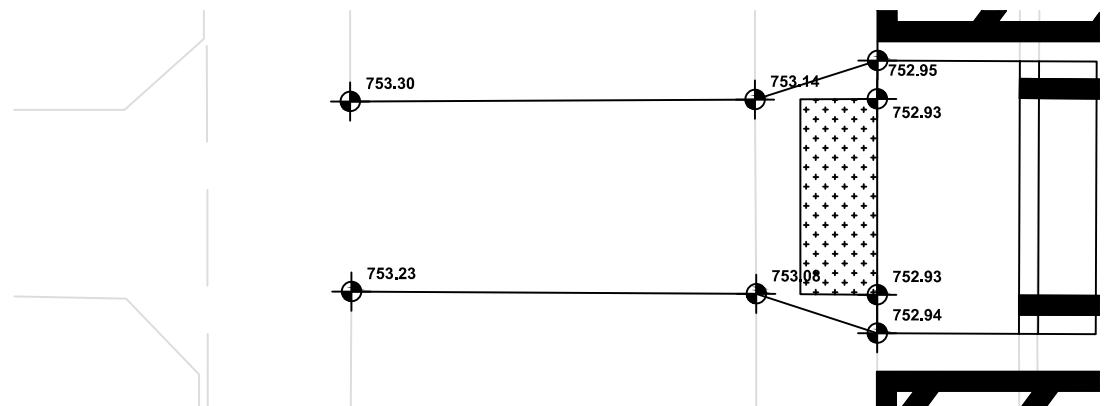
STA 142+94.74 LT



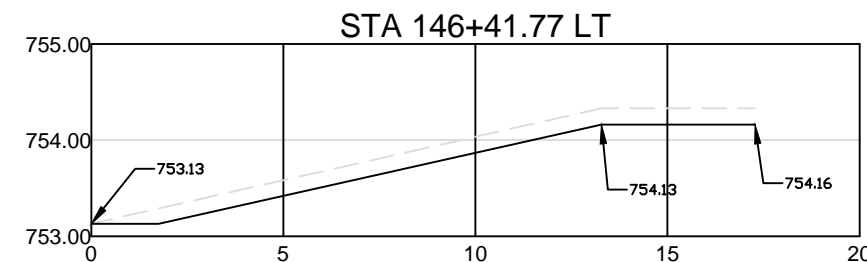
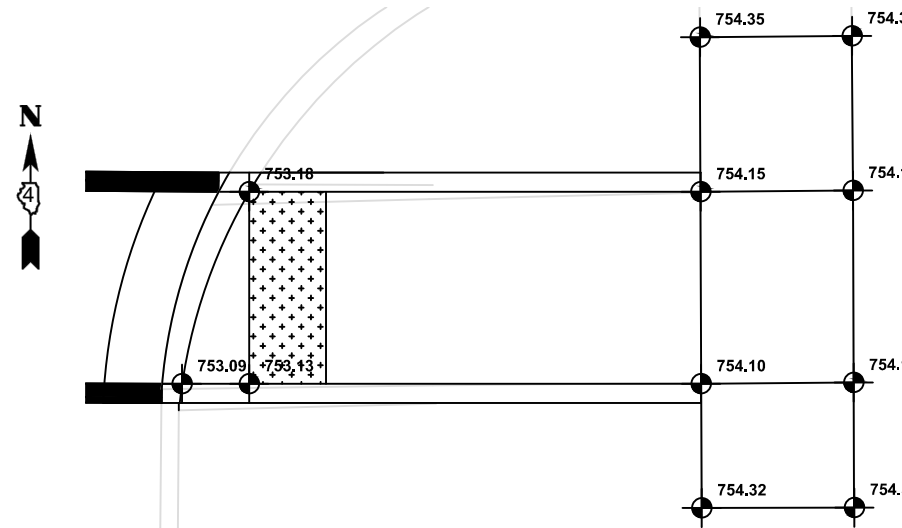
NOTE: Profiles depict sidewalk centerline.

FILE NAME =	USER NAME =	DESIGNED - NPM	REVISED -	STATE OF ILLINOIS DEPARTMENT OF TRANSPORTATION	CURB RAMP PLAN & PROFILES		F.A.P. RTE.	SECTION	COUNTY	TOTAL SHEETS	SHEET NO.	
		DRAWN - NPM	REVISED -				702	13-00040-00-RS	WOODFORD	35	33	
		CHECKED - NPM	REVISED -		CONTRACT NO. 89663							
		DATE - 1/31/18	REVISED -		SCALE: 1"=5'	SHEET NO. 33 OF 35 SHEETS	STA.	TO STA.	FED. ROAD DIST. NO.	ILLINOIS	FEDERAL AID PROJECT 1KY(472)	

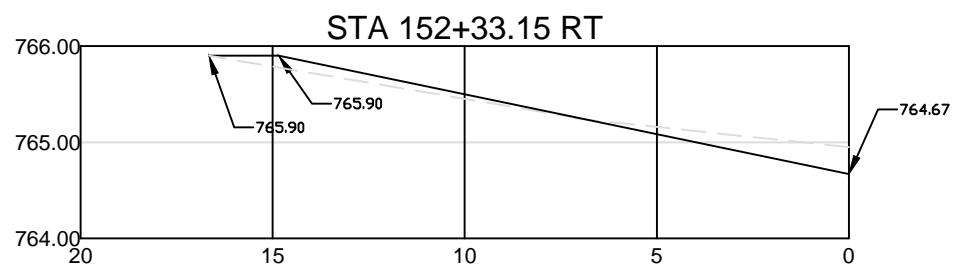
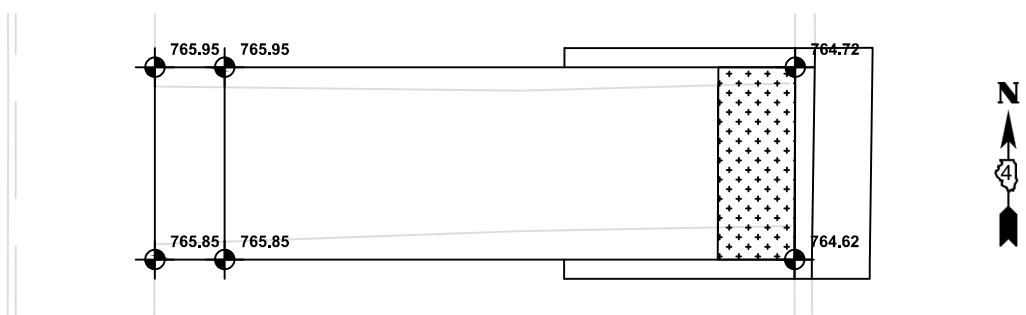
STA 146+41.69 RT



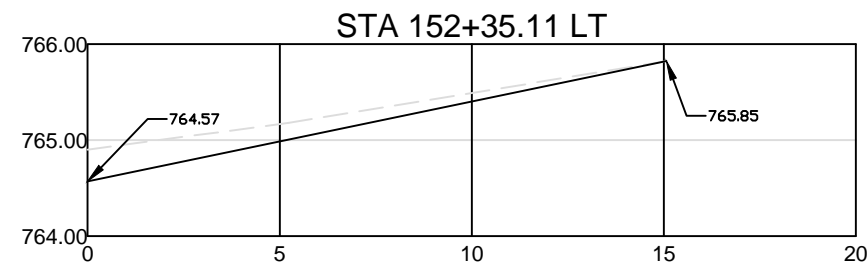
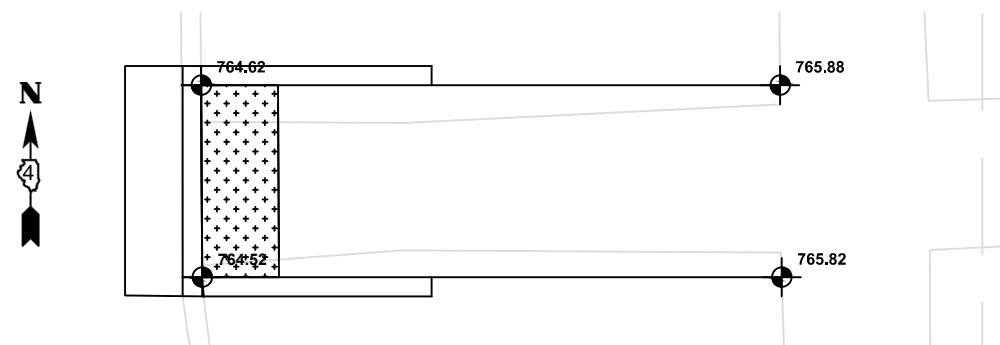
STA 146+41.77 LT



STA 152+33.15 RT



STA 152+35.11 LT



NOTE: Profiles depict sidewalk centerline.

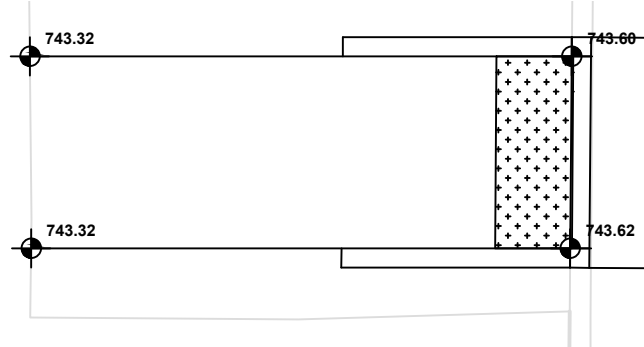
FILE NAME =	USER NAME =	DESIGNED - NPM	REVISED -
		DRAWN - NPM	REVISED -
		CHECKED - NPM	REVISED -
		DATE - 1/31/18	REVISED -

STATE OF ILLINOIS
DEPARTMENT OF TRANSPORTATION

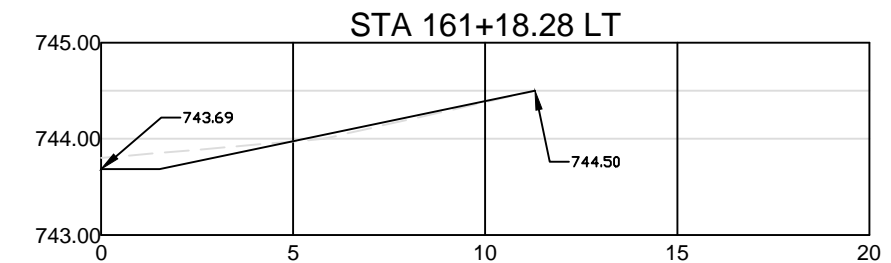
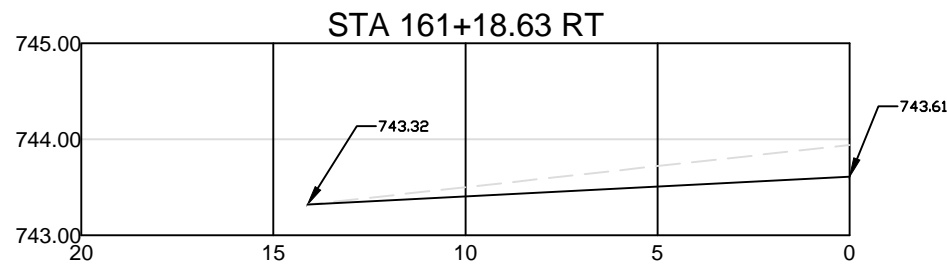
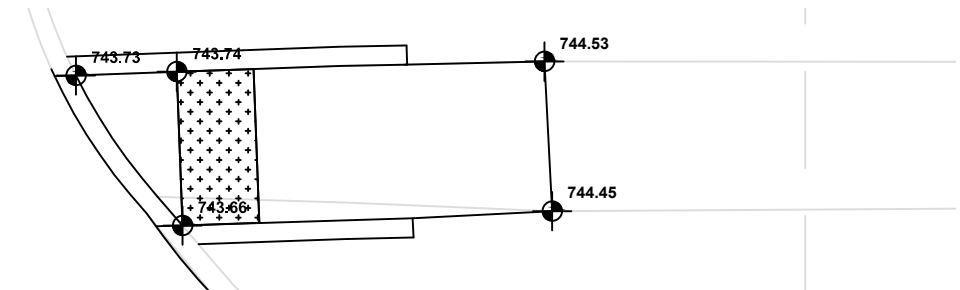
CURB RAMP PLAN & PROFILES

F.A.P. RTE.	SECTION	COUNTY	TOTAL SHEETS	SHEET NO.
702	13-00040-00-RS	WOODFORD	35	34
SCALE: 1"=5'		SHEET NO. 34 OF 35 SHEETS		STA. TO STA.
FED. ROAD DIST. NO.		ILLINOIS FEDERAL AID PROJECT 1KY(472)		

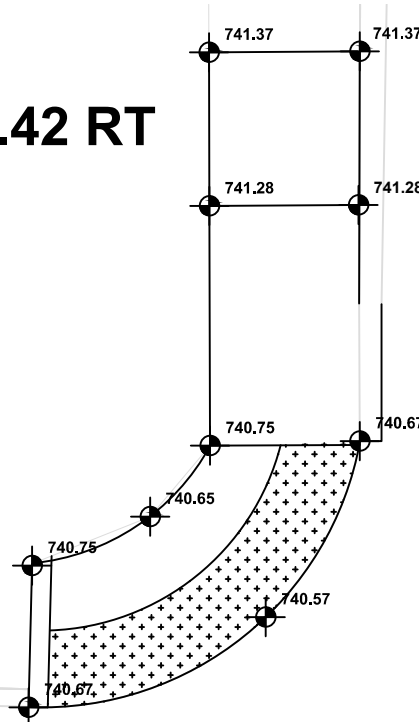
STA 161+18.63 RT



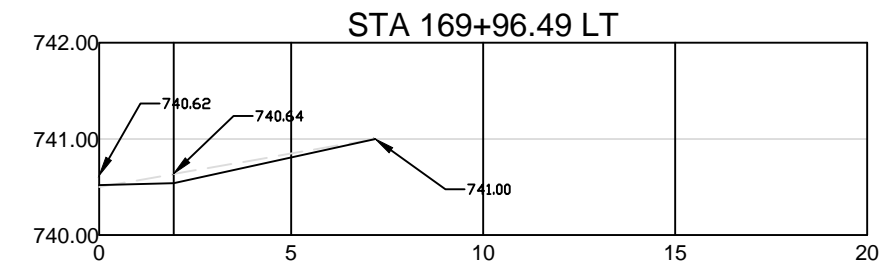
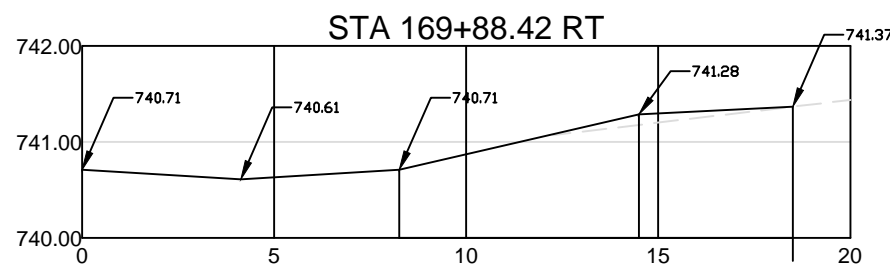
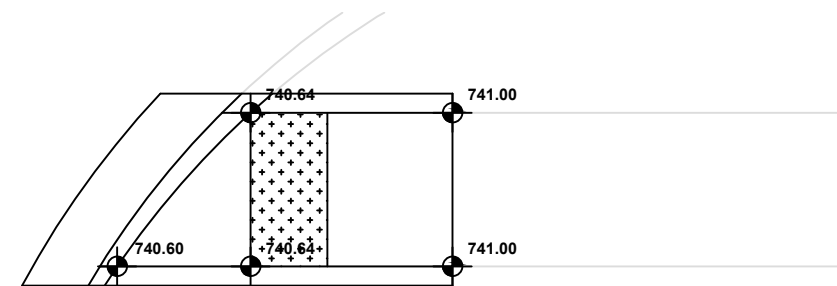
STA 161+18.28 LT



STA 169+88.42 RT



STA 169+96.49 LT



FILE NAME =	USER NAME =	DESIGNED - NPM	REVISED -
		DRAWN - NPM	REVISED -
		CHECKED - NPM	REVISED -
		DATE - 1/31/18	REVISED -

**STATE OF ILLINOIS
DEPARTMENT OF TRANSPORTATION**

CURB RAMP PLAN & PROFILES

SCALE: 1"=5' SHEET NO. 35 OF 35 SHEETS STA. TO STA.

F.A.P. RTE.	SECTION	COUNTY	TOTAL SHEETS	SHEET NO.
702	13-00040-00-RS	WOODFORD	35	35
FED. ROAD DIST. NO.		ILLINOIS FEDERAL AID PROJECT 1KY(472)		
CONTRACT NO. 89663				