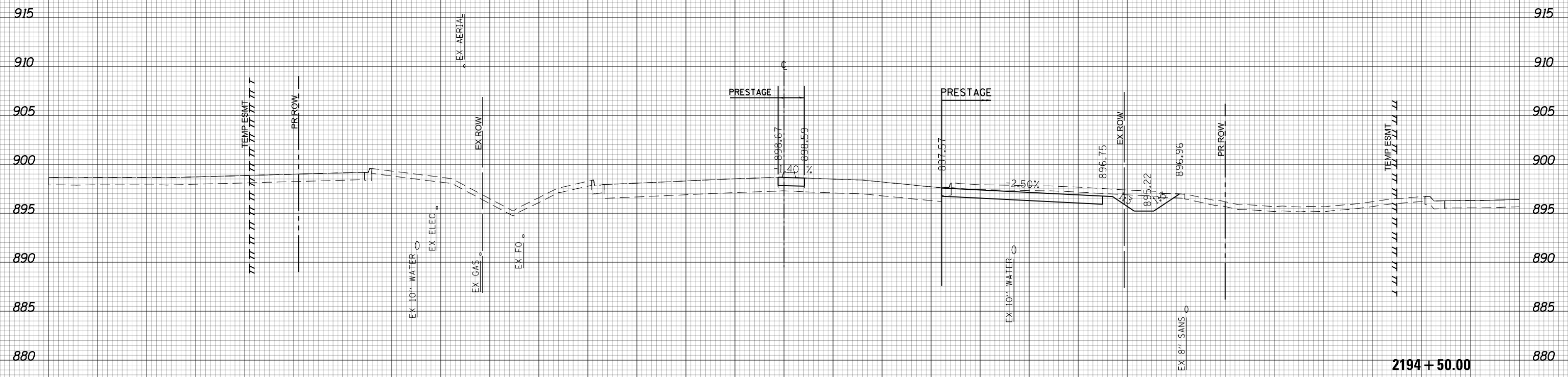


150 140 130 120 110 100 90 80 70 60 50 40 30 20 10 0 10 20 30 40 50 60 70 80 90 100 110 120 130 140 150



(SQ FT)	PRESTAGE
EARTH EXC	54.9
EMBANKMENT	2.37
UNSUITABLE EXC	17.75
AGG SUBGRADE	0
IMP (UNDERCUT)	



USER NAME = btwegner	DESIGNED - WBL	REVISED -
	DRAWN - BTW	REVISED -
PLOT SCALE = 20.0000' / in.	CHECKED - RCB	REVISED -
PLOT DATE = 4/25/2018	DATE - 4-26-2018	REVISED -

**STATE OF ILLINOIS  
DEPARTMENT OF TRANSPORTATION**

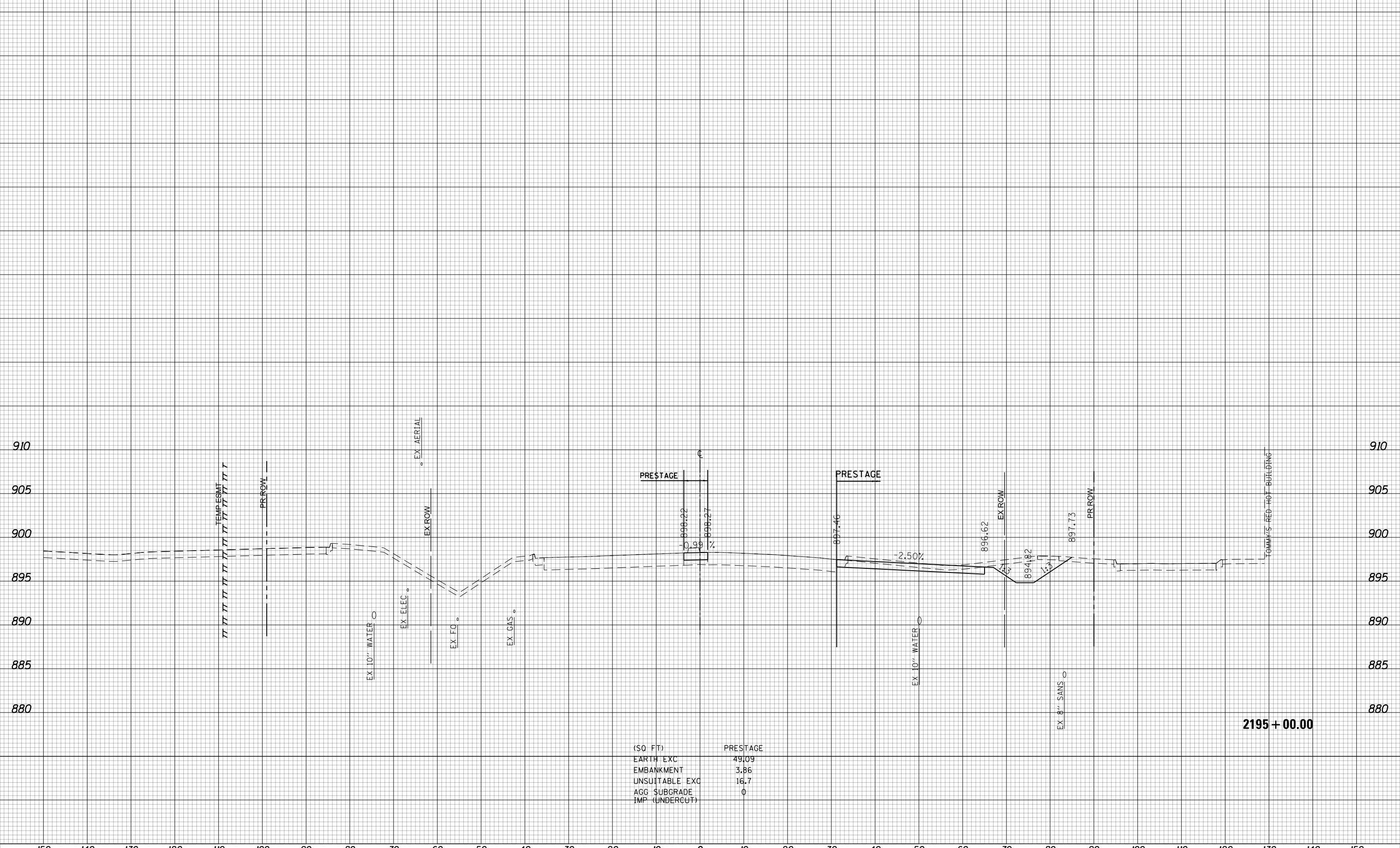
**RANDALL ROAD  
PRESTAGE CROSS SECTIONS**

SCALE: 10 H: 5 V SHEET 801 OF 1751 SHEETS STA. 2194+50.00 TO STA. 2194+50.00

FAP RTE	SECTION	COUNTY	TOTAL SHEETS	SHEET NO.
336	06-00329-01-PW	MCHENRY	1751	801
CONTRACT NO.			61E53	

**2194 + 50.00**

150 140 130 120 110 100 90 80 70 60 50 40 30 20 10 0 10 20 30 40 50 60 70 80 90 100 110 120 130 140 150



(SQ FT)	PRESTAGE
EARTH EXC	49.09
EMBANKMENT	3.86
UNSUITABLE EXC	16.7
AGG SUBGRADE	0
IMP (UNDERCUT)	0

2195 + 00.00



USER NAME = btwegner	DESIGNED - WBL	REVISED -
	DRAWN - BTW	REVISED -
PLOT SCALE = 20.0000' / in.	CHECKED - RCB	REVISED -
PLOT DATE = 4/25/2018	DATE - 4-26-2018	REVISED -

**STATE OF ILLINOIS  
DEPARTMENT OF TRANSPORTATION**

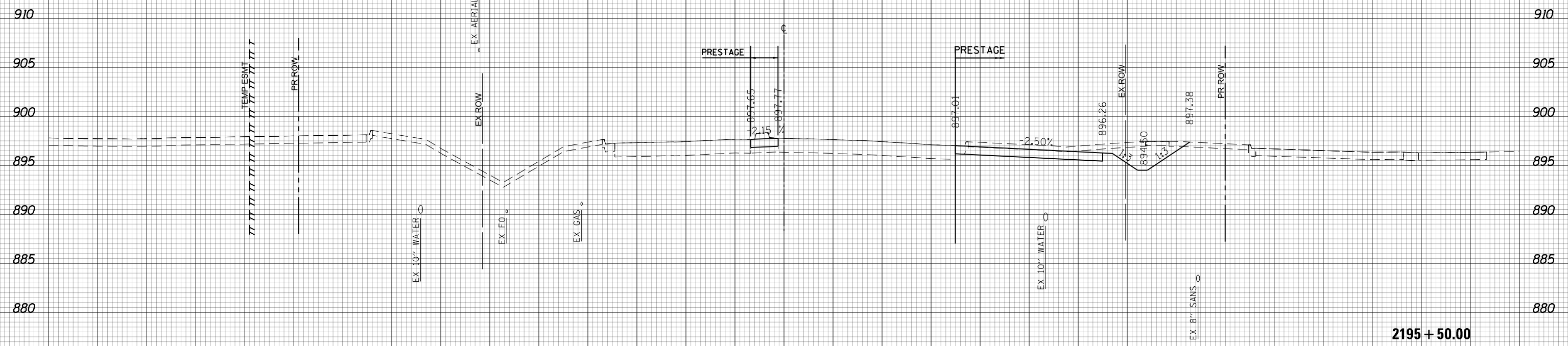
**RANDALL ROAD  
PRESTAGE CROSS SECTIONS**

SCALE: 10 H: 5 V SHEET 802 OF 1751 SHEETS STA. 2195+00.00 TO STA. 2195+00.00

FAP RTE	SECTION	COUNTY	TOTAL SHEETS	SHEET NO.
336	06-00329-01-PW	MCHENRY	1751	802
CONTRACT NO.			61E53	

ILLINOIS FED. AID PROJECT

150 140 130 120 110 100 90 80 70 60 50 40 30 20 10 0 10 20 30 40 50 60 70 80 90 100 110 120 130 140 150



(SQ. FT.)	PRESTAGE
EARTH EXC	48.63
EMBANKMENT	0
UNSUITABLE EXC	15.08
AGG. SUBGRADE	0
IMP. (UNDERCUT)	

2195 + 50.00



USER NAME = btwegner	DESIGNED - WBL	REVISED -
	DRAWN - BTW	REVISED -
PLOT SCALE = 20.0000' / in.	CHECKED - RCB	REVISED -
PLOT DATE = 4/25/2018	DATE - 4-26-2018	REVISED -

**STATE OF ILLINOIS  
DEPARTMENT OF TRANSPORTATION**

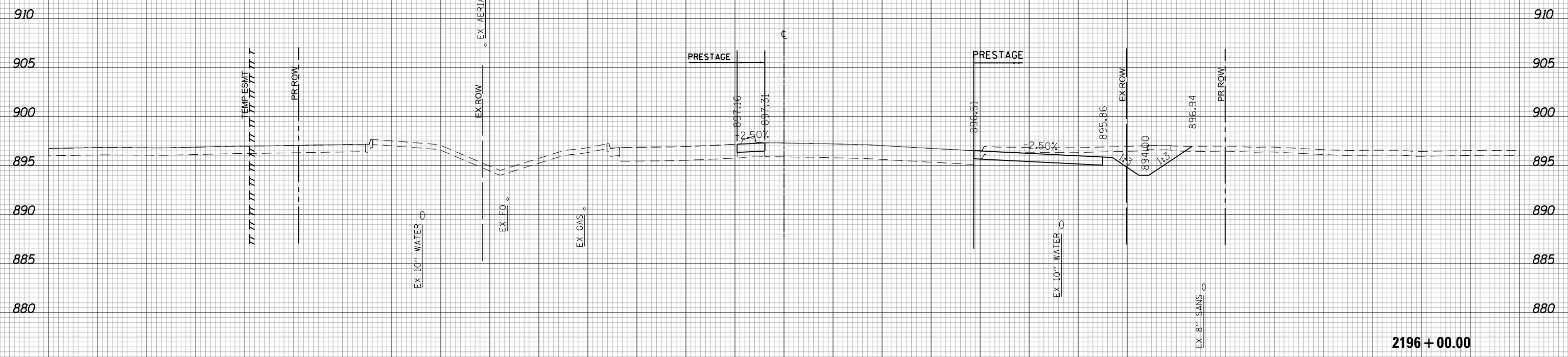
**RANDALL ROAD  
PRESTAGE CROSS SECTIONS**

SCALE: 10 H: 5 V SHEET 803 OF 1751 SHEETS STA. 2195+50.00 TO STA. 2195+50.00

FAP RTE	SECTION	COUNTY	TOTAL SHEETS	SHEET NO.
336	06-00329-01-PW	MCHENRY	1751	803
CONTRACT NO.			61E53	

ILLINOIS FED. AID PROJECT

150 140 130 120 110 100 90 80 70 60 50 40 30 20 10 0 10 20 30 40 50 60 70 80 90 100 110 120 130 140 150



(SQ FT)	PRESTAGE
EARTH EXC	52.21
EMBANKMENT	0
UNSUITABLE EXC	15.48
AGG SUBGRADE	0
IMP (UNDERCUT)	0



150 140 130 120 110 100 90 80 70 60 50 40 30 20 10 0 10 20 30 40 50 60 70 80 90 100 110 120 130 140 150

USER NAME = btwegner	DESIGNED - WBL	REVISED -
	DRAWN - BTW	REVISED -
PLOT SCALE = 20.0000' / in.	CHECKED - RCB	REVISED -
PLOT DATE = 4/25/2018	DATE - 4-26-2018	REVISED -

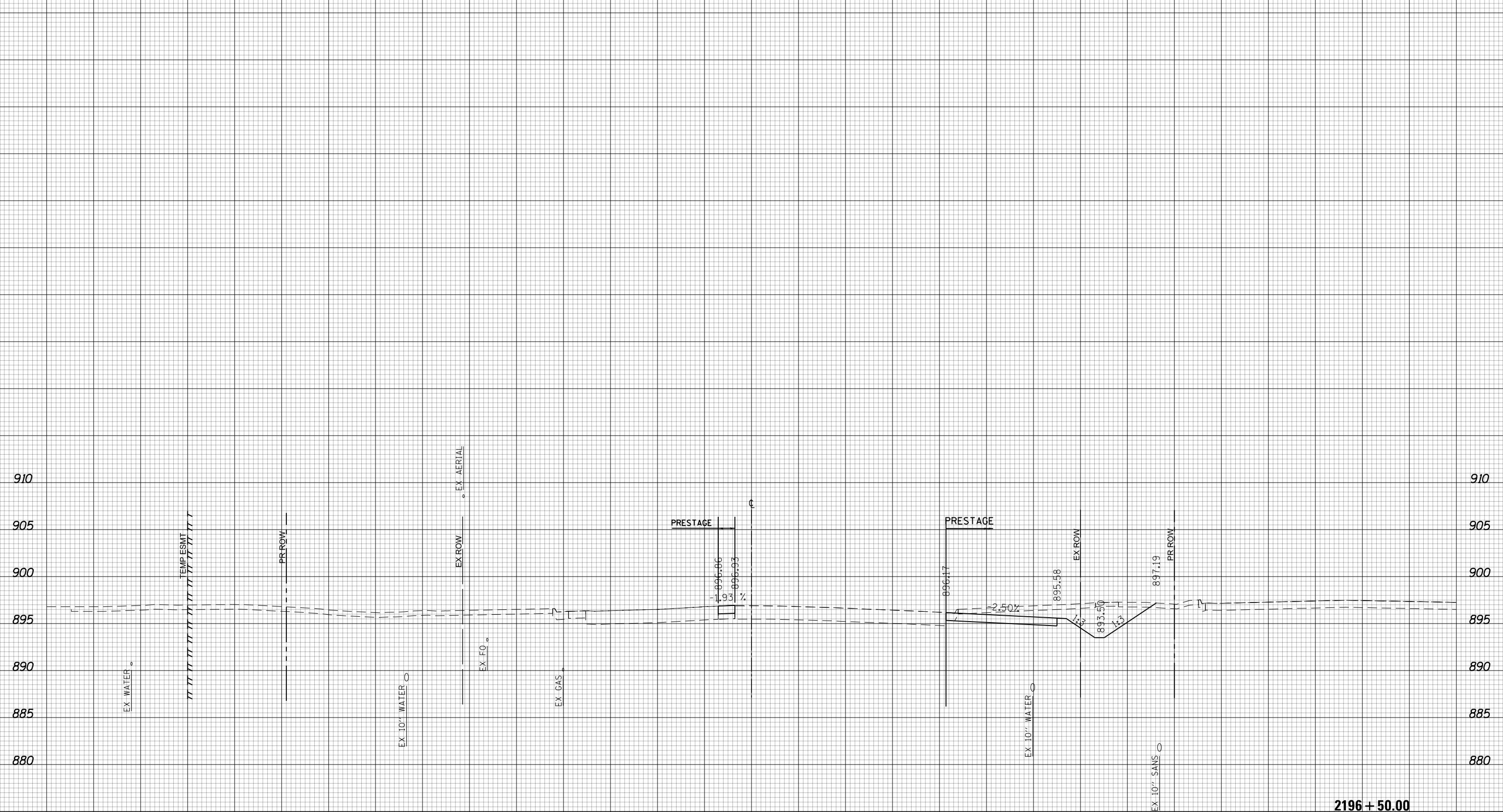
**STATE OF ILLINOIS  
DEPARTMENT OF TRANSPORTATION**

<b>RANDALL ROAD PRESTAGE CROSS SECTIONS</b>	
SCALE: 10 H: 5 V	SHEET 804 OF 1751 SHEETS STA. 2196+00.00 TO STA. 2196+00.00

FAP RTE	SECTION	COUNTY	TOTAL SHEETS	SHEET NO.
336	06-00329-01-PW	MCHENRY	1751	804
CONTRACT NO.			61E53	

**2196 + 00.00**

150 140 130 120 110 100 90 80 70 60 50 40 30 20 10 0 10 20 30 40 50 60 70 80 90 100 110 120 130 140 150



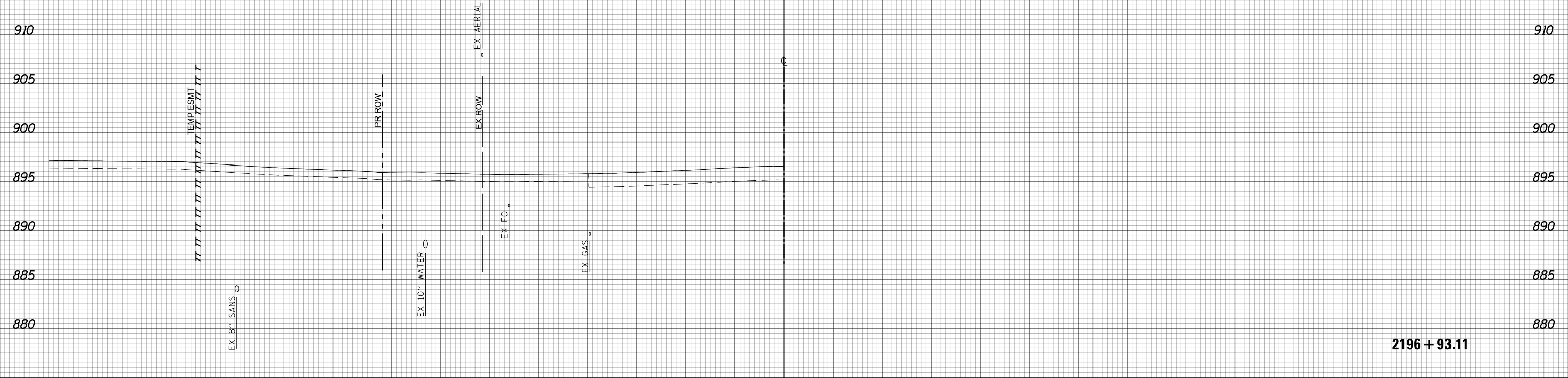
2196 + 50.00

(SQ FT)	PRESTAGE
EARTH EXC	67.2
EMBANKMENT	0.24
UNSUITABLE EXC	15.51
AGG SUBGRADE	0
IMP (UNDERCUT)	0



USER NAME = btwegner	DESIGNED - WBL	REVISED -	<b>STATE OF ILLINOIS</b> <b>DEPARTMENT OF TRANSPORTATION</b>	<b>RANDALL ROAD</b> <b>PRESTAGE CROSS SECTIONS</b>			FAP RTE	SECTION	COUNTY	TOTAL SHEETS	SHEET NO.
PLOT SCALE = 20.0000' / in.	DRAWN - BTW	REVISED -					336	06-00329-01-PW	MCHENRY	1751	805
PLOT DATE = 4/25/2018	CHECKED - RCB	REVISED -					CONTRACT NO. 61E53				
DATE - 4-26-2018	REVISIED -	REVISED -					ILLINOIS FED. AID PROJECT				
SCALE: 10 H: 5 V			SHEET 805 OF 1751 SHEETS			STA. 2196+50.00 TO STA. 2196+50.00					

150 140 130 120 110 100 90 80 70 60 50 40 30 20 10 0 10 20 30 40 50 60 70 80 90 100 110 120 130 140 150



2196 + 93.11



USER NAME = btwegner	DESIGNED - WBL	REVISED -
	DRAWN - BTW	REVISED -
PLOT SCALE = 20.0000' / in.	CHECKED - RCB	REVISED -
PLOT DATE = 4/25/2018	DATE - 4-26-2018	REVISED -

**STATE OF ILLINOIS  
DEPARTMENT OF TRANSPORTATION**

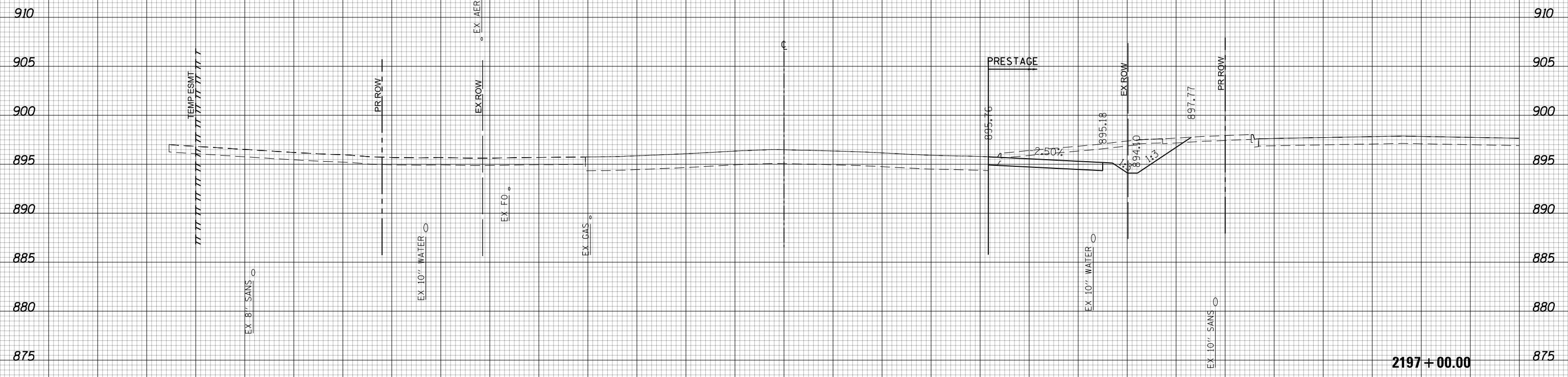
**RANDALL ROAD  
PRESTAGE CROSS SECTIONS**

SCALE: 10 H: 5 V SHEET 806 OF 1751 SHEETS STA. 2196+93.11 TO STA. 2196+93.11

FAP RTE	SECTION	COUNTY	TOTAL SHEETS	SHEET NO.
336	06-00329-01-PW	MCHENRY	1751	806
CONTRACT NO.			61E53	

ILLINOIS FED. AID PROJECT

150 140 130 120 110 100 90 80 70 60 50 40 30 20 10 0 10 20 30 40 50 60 70 80 90 100 110 120 130 140 150



(SQ FT)	PRESTAGE
EARTH EXC	60.65
EMBANKMENT	0.41
UNSU(TABLE EXC	28.97
AGG SUBGRADE	0
IMP (UNDERCUT)	

2197+00.00



150 140 130 120 110 100 90 80 70 60 50 40 30 20 10 0 10 20 30 40 50 60 70 80 90 100 110 120 130 140 150

USER NAME = btwegner	DESIGNED - WBL	REVISED -
	DRAWN - BTW	REVISED -
PLOT SCALE = 20.0000' / in.	CHECKED - RCB	REVISED -
PLOT DATE = 4/25/2018	DATE - 4-26-2018	REVISED -

**STATE OF ILLINOIS  
DEPARTMENT OF TRANSPORTATION**

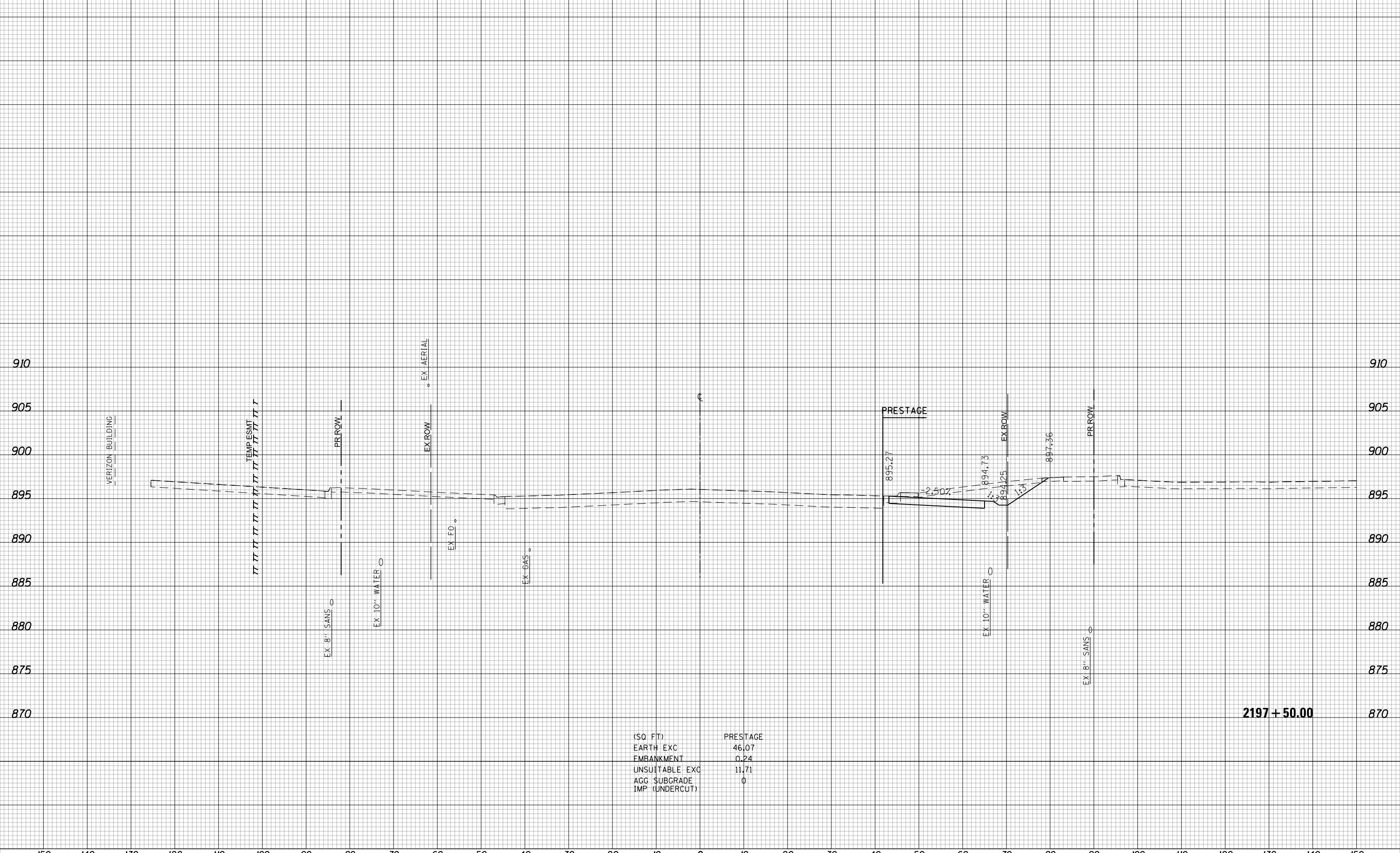
**RANDALL ROAD  
PRESTAGE CROSS SECTIONS**

SCALE: 10 H: 5 V SHEET 807 OF 1751 SHEETS STA. 2197+00.00 TO STA. 2197+00.00

FAP RTE	SECTION	COUNTY	TOTAL SHEETS	SHEET NO.
336	06-00329-01-PW	MCHENRY	1751	807
CONTRACT NO.			61E53	

ILLINOIS FED. AID PROJECT

150 140 130 120 110 100 90 80 70 60 50 40 30 20 10 0 10 20 30 40 50 60 70 80 90 100 110 120 130 140 150



(SQ FT)	PRESTAGE
EARTH EXC	46.07
EMBANKMENT	0.24
UNSUITABLE EXC	11.71
AGG SUBGRADE	0
IMP (UNDERCUT)	

2197 + 50.00



USER NAME = btwegner	DESIGNED - WBL	REVISED -
	DRAWN - BTW	REVISED -
PLOT SCALE = 20.0000' / in.	CHECKED - RCB	REVISED -
PLOT DATE = 4/25/2018	DATE - 4-26-2018	REVISED -

**STATE OF ILLINOIS  
DEPARTMENT OF TRANSPORTATION**

**RANDALL ROAD  
PRESTAGE CROSS SECTIONS**

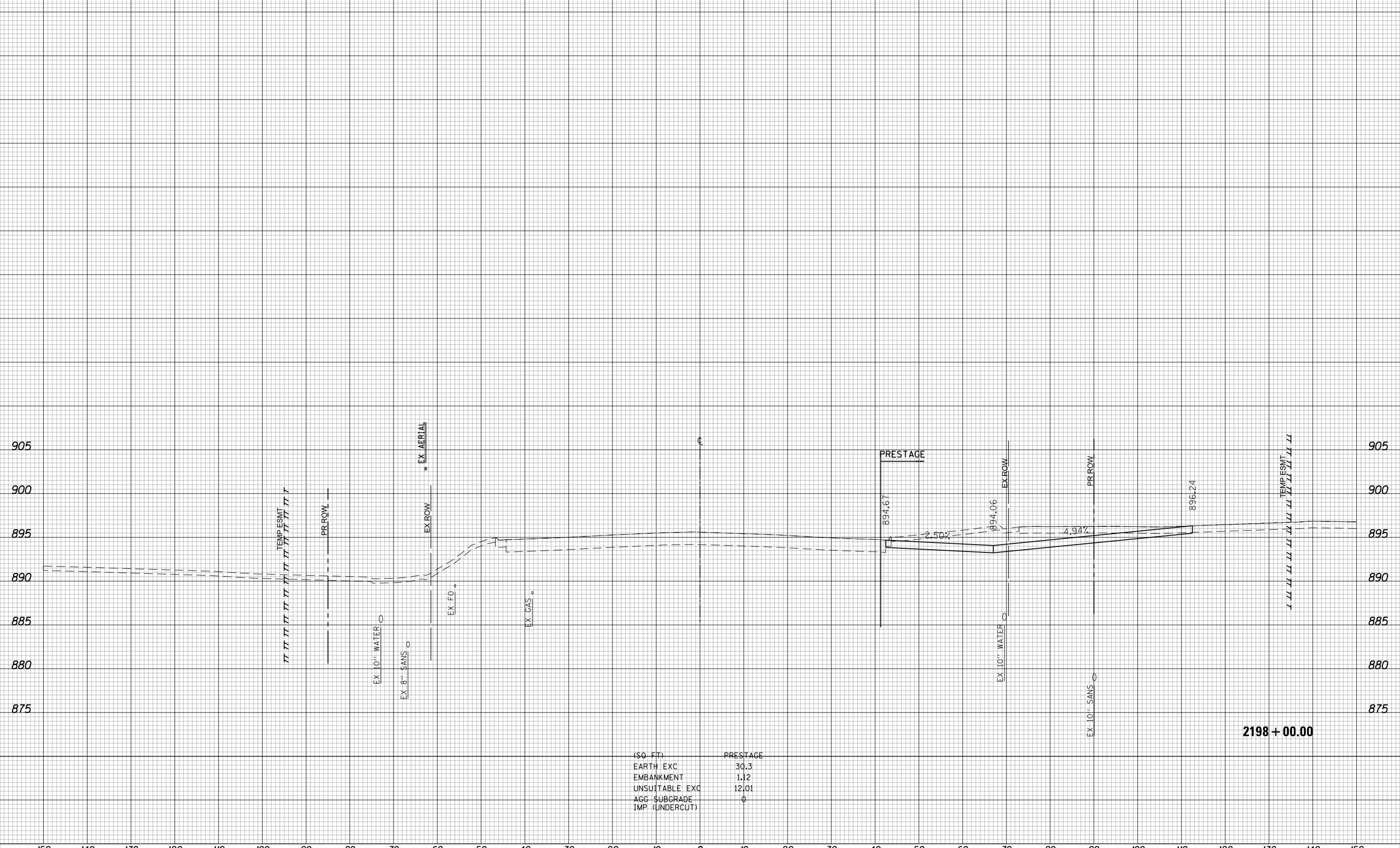
SCALE: 10 H: 5 V SHEET 808 OF 1751 SHEETS STA. 2197+50.00 TO STA. 2197+50.00

FAP RTE	SECTION	COUNTY	TOTAL SHEETS	SHEET NO.
336	06-00329-01-PW	MCHENRY	1751	808
CONTRACT NO.			61E53	

ILLINOIS FED. AID PROJECT



150 140 130 120 110 100 90 80 70 60 50 40 30 20 10 0 10 20 30 40 50 60 70 80 90 100 110 120 130 140 150



(SQ. FT.)	PRESTAGE
EARTH EXC	30.3
EMBANKMENT	1.12
UNSUITABLE EXC	12.01
AGG. SUBGRADE	0
IMP. (UNDERCUT)	

2198 + 00.00



USER NAME = btwegner	DESIGNED - WBL	REVISED -
	DRAWN - BTW	REVISED -
PLOT SCALE = 20.0000' / in.	CHECKED - RCB	REVISED -
PLOT DATE = 4/25/2018	DATE - 4-26-2018	REVISED -

STATE OF ILLINOIS  
DEPARTMENT OF TRANSPORTATION

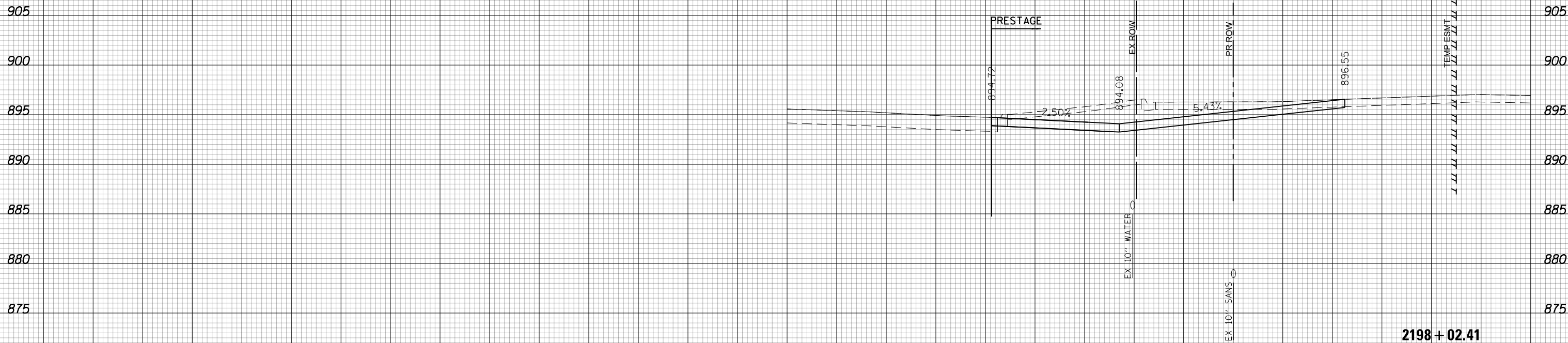
SCALE: 10 H: 5 V SHEET 809 OF 1751 SHEETS STA. 2198+00.00 TO STA. 2198+00.00

RANDALL ROAD  
PRESTAGE CROSS SECTIONS

FAP RTE	SECTION	COUNTY	TOTAL SHEETS	SHEET NO.
336	06-00329-01-PW	MCHENRY	1751	809
CONTRACT NO.			61E53	

ILLINOIS FED. AID PROJECT

150 140 130 120 110 100 90 80 70 60 50 40 30 20 10 0 10 20 30 40 50 60 70 80 90 100 110 120 130 140 150



2198 + 02.41



USER NAME = btwegner	DESIGNED - WBL	REVISED -
	DRAWN - BTW	REVISED -
PLOT SCALE = 20.0000' / in.	CHECKED - RCB	REVISED -
PLOT DATE = 4/25/2018	DATE - 4-26-2018	REVISED -

**STATE OF ILLINOIS  
DEPARTMENT OF TRANSPORTATION**

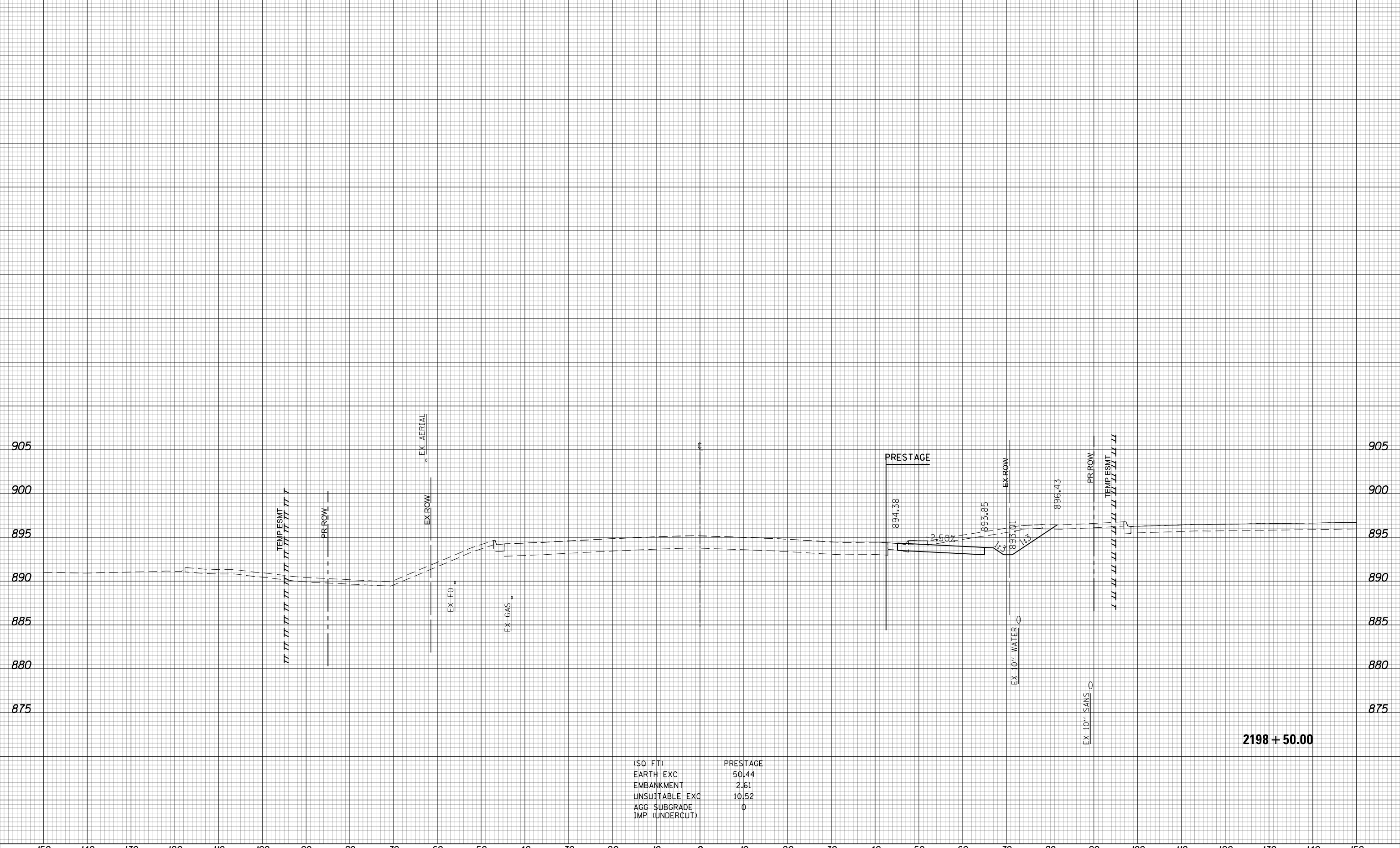
**RANDALL ROAD  
PRESTAGE CROSS SECTIONS**

SCALE: 10 H: 5 V SHEET 810 OF 1751 SHEETS STA. 2198+02.41 TO STA. 2198+02.41

FAP RTE	SECTION	COUNTY	TOTAL SHEETS	SHEET NO.
336	06-00329-01-PW	MCHENRY	1751	810
CONTRACT NO.			61E53	

ILLINOIS FED. AID PROJECT

150 140 130 120 110 100 90 80 70 60 50 40 30 20 10 0 10 20 30 40 50 60 70 80 90 100 110 120 130 140 150



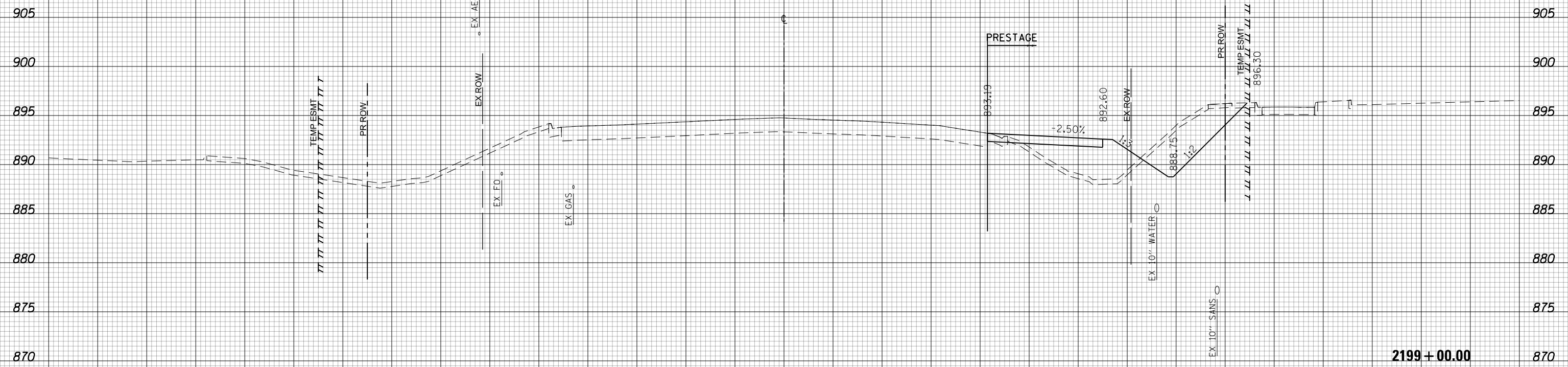
(SQ FT)	PRESTAGE
EARTH EXC	50.44
EMBANKMENT	2.61
UNSUITABLE EXC	10.52
AGG SUBGRADE	0
IMP (UNDERCUT)	0

2198 + 50.00



150	140	130	120	110	100	90	80	70	60	50	40	30	20	10	0	10	20	30	40	50	60	70	80	90	100	110	120	130	140	150			
USER NAME = btwegner			DESIGNED - WBL			REVISED -			STATE OF ILLINOIS DEPARTMENT OF TRANSPORTATION RANDALL ROAD PRESTAGE CROSS SECTIONS SCALE: 10 H: 5 V    SHEET 811 OF 1751 SHEETS    STA. 2198+50.00 TO STA. 2198+50.00															FAP RTE		SECTION		COUNTY		TOTAL SHEETS		SHEET NO.	
PLOT SCALE = 20.0000' / in.			DRAWN - BTW			REVISED -																		336		06-00329-01-PW		MCHENRY		1751		811	
PLOT DATE = 4/25/2018			CHECKED - RCB			REVISED -																											
			DATE - 4-26-2018			REVISED -			CONTRACT NO. 61E53 ILLINOIS FED. AID PROJECT																								

150 140 130 120 110 100 90 80 70 60 50 40 30 20 10 0 10 20 30 40 50 60 70 80 90 100 110 120 130 140 150



(SQ FT)	PRESTAGE
EARTH EXC	59.01
EMBANKMENT	60.64
UNSUITABLE EXC	17.87
AGG SUBGRADE	0
IMP (UNDERCUT)	0

2199 + 00.00



150 140 130 120 110 100 90 80 70 60 50 40 30 20 10 0 10 20 30 40 50 60 70 80 90 100 110 120 130 140 150

USER NAME = btwegner	DESIGNED - WBL	REVISED -
	DRAWN - BTW	REVISED -
PLOT SCALE = 20.0000' / in.	CHECKED - RCB	REVISED -
PLOT DATE = 4/25/2018	DATE - 4-26-2018	REVISED -

**STATE OF ILLINOIS  
DEPARTMENT OF TRANSPORTATION**

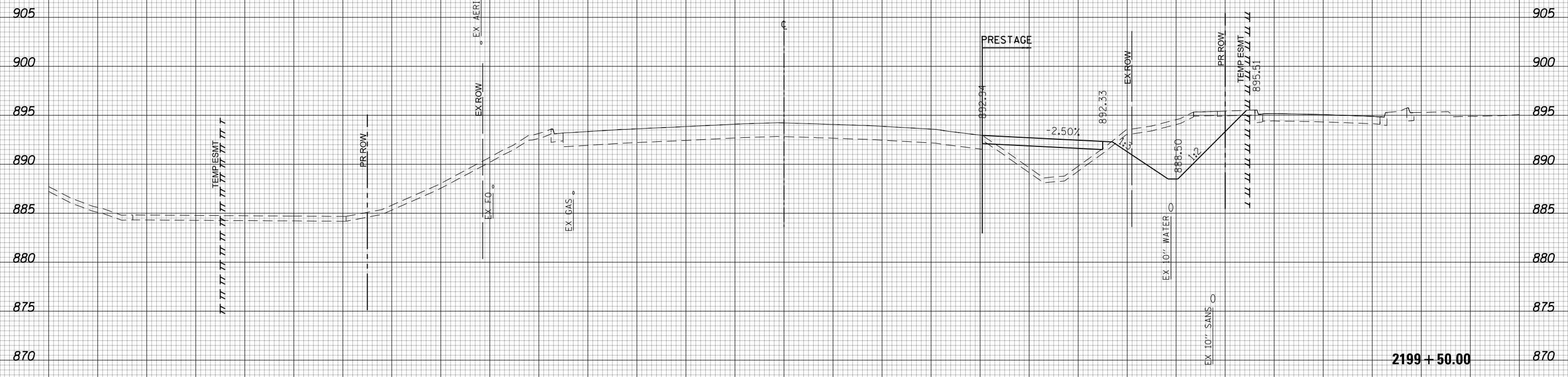
**RANDALL ROAD  
PRESTAGE CROSS SECTIONS**

SCALE: 10 H: 5 V SHEET 812 OF 1751 SHEETS STA. 2199+00.00 TO STA. 2199+00.00

FAP RTE	SECTION	COUNTY	TOTAL SHEETS	SHEET NO.
336	06-00329-01-PW	MCHENRY	1751	812
CONTRACT NO.			61E53	

ILLINOIS FED. AID PROJECT

150 140 130 120 110 100 90 80 70 60 50 40 30 20 10 0 10 20 30 40 50 60 70 80 90 100 110 120 130 140 150



(SQ. FT)	PRESTAGE
EARTH EXC	80.87
EMBANKMENT	47.6
UNSUITABLE EXC	20.3
AGG SUBGRADE	0
IMP (UNDERCUT)	0

**2199 + 50.00**



USER NAME = btwegner	DESIGNED - WBL	REVISED -
	DRAWN - BTW	REVISED -
PLOT SCALE = 20.0000' / in.	CHECKED - RCB	REVISED -
PLOT DATE = 4/25/2018	DATE - 4-26-2018	REVISED -

**STATE OF ILLINOIS  
DEPARTMENT OF TRANSPORTATION**

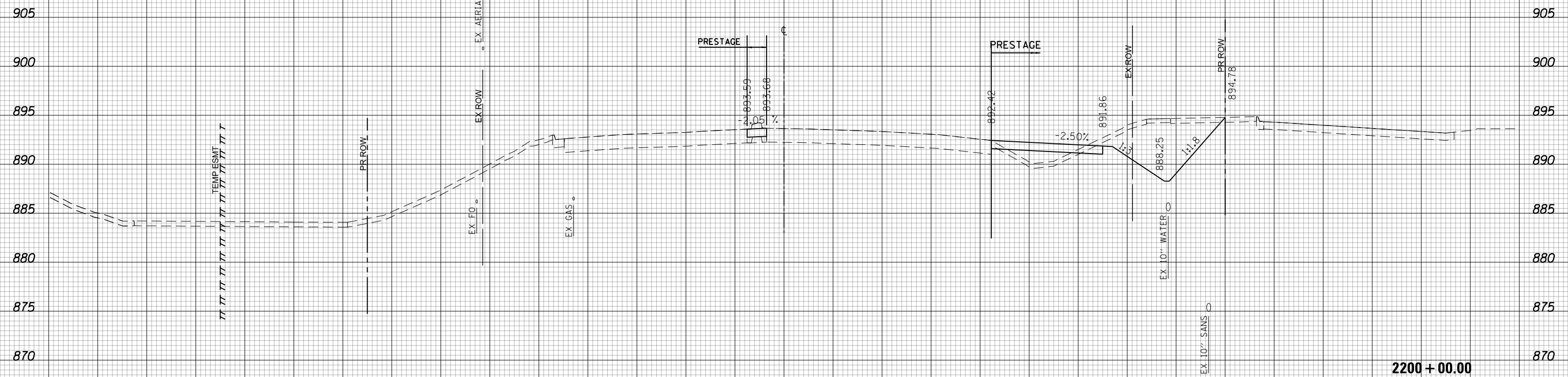
**RANDALL ROAD  
PRESTAGE CROSS SECTIONS**

SCALE: 10 H: 5 V SHEET 813 OF 1751 SHEETS STA. 2199+50.00 TO STA. 2199+50.00

FAP RTE	SECTION	COUNTY	TOTAL SHEETS	SHEET NO.
336	06-00329-01-PW	MCHENRY	1751	813
CONTRACT NO.			61E53	

ILLINOIS FED. AID PROJECT

150 140 130 120 110 100 90 80 70 60 50 40 30 20 10 0 10 20 30 40 50 60 70 80 90 100 110 120 130 140 150



(SQ FT)	PRESTAGE
EARTH EXC	83.95
EMBANKMENT	16.5
UNSUITABLE EXC	18.19
AGG SUBGRADE	0
IMP (UNDERCUT)	

2200 + 00.00



USER NAME = btwegner	DESIGNED - WBL	REVISED -
	DRAWN - BTW	REVISED -
PLOT SCALE = 20.0000' / in.	CHECKED - RCB	REVISED -
PLOT DATE = 4/25/2018	DATE - 4-26-2018	REVISED -

**STATE OF ILLINOIS  
DEPARTMENT OF TRANSPORTATION**

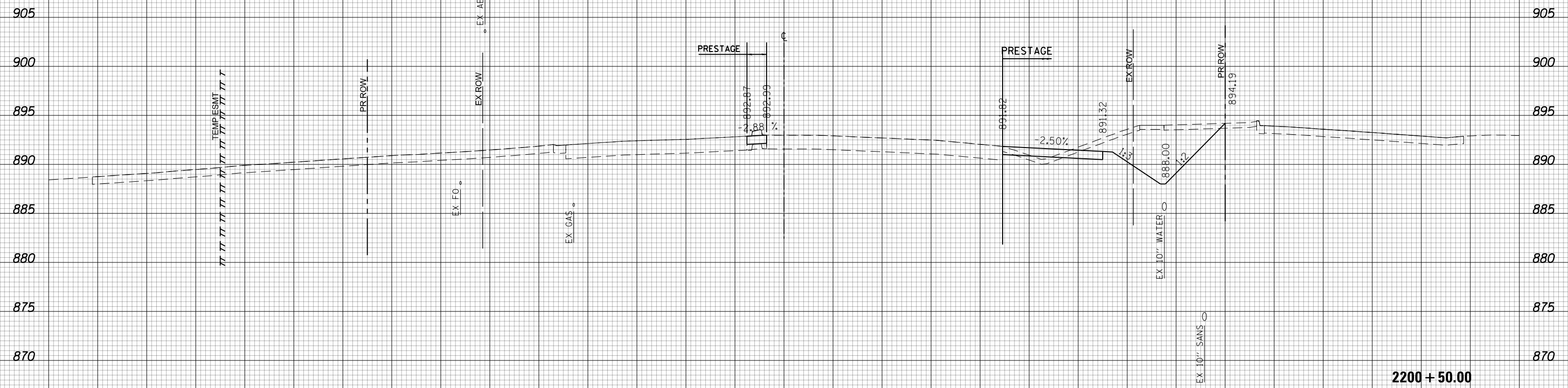
**RANDALL ROAD  
PRESTAGE CROSS SECTIONS**

SCALE: 10 H: 5 V SHEET 814 OF 1751 SHEETS STA. 2200+00.00 TO STA. 2200+00.00

FAP RTE	SECTION	COUNTY	TOTAL SHEETS	SHEET NO.
336	06-00329-01-PW	MCHENRY	1751	814
CONTRACT NO.			61E53	

ILLINOIS FED. AID PROJECT

150 140 130 120 110 100 90 80 70 60 50 40 30 20 10 0 10 20 30 40 50 60 70 80 90 100 110 120 130 140 150



(SQ. FT)	PRESTAGE
EARTH EXC	85.28
EMBANKMENT	4.61
UNSUITABLE EXC	16.27
AGG. SUBGRADE	0
IMP (UNDERCUT)	0



150 140 130 120 110 100 90 80 70 60 50 40 30 20 10 0 10 20 30 40 50 60 70 80 90 100 110 120 130 140 150

USER NAME = btwegner	DESIGNED - WBL	REVISED -
	DRAWN - BTW	REVISED -
PLOT SCALE = 20.0000' / in.	CHECKED - RCB	REVISED -
PLOT DATE = 4/25/2018	DATE - 4-26-2018	REVISED -

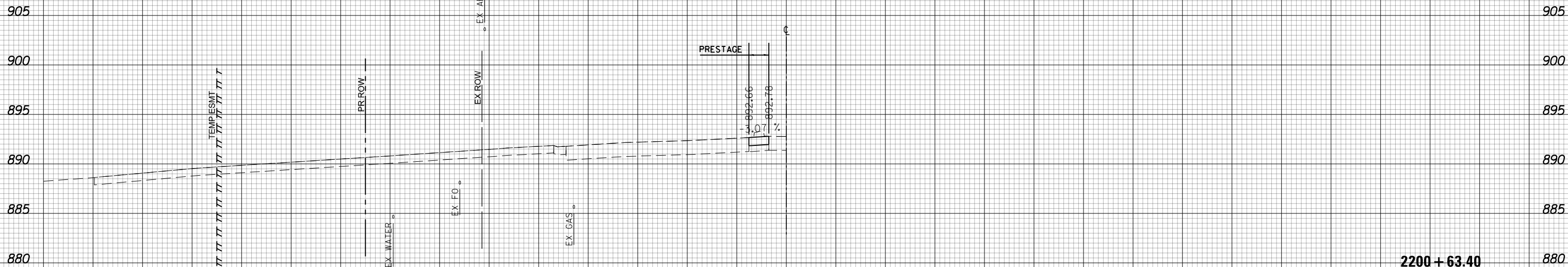
**STATE OF ILLINOIS  
DEPARTMENT OF TRANSPORTATION**

<b>RANDALL ROAD PRESTAGE CROSS SECTIONS</b>	
SCALE: 10 H: 5 V	SHEET 815 OF 1751 SHEETS STA. 2200+50.00 TO STA. 2200+50.00

FAP RTE	SECTION	COUNTY	TOTAL SHEETS	SHEET NO.
336	06-00329-01-PW	MCHENRY	1751	815
CONTRACT NO.			61E53	

**2200 + 50.00**

150 140 130 120 110 100 90 80 70 60 50 40 30 20 10 0 10 20 30 40 50 60 70 80 90 100 110 120 130 140 150



USER NAME = btwegner	DESIGNED - WBL	REVISED -
	DRAWN - BTW	REVISED -
PLOT SCALE = 20.0000' / in.	CHECKED - RCB	REVISED -
PLOT DATE = 4/25/2018	DATE - 4-26-2018	REVISED -

**STATE OF ILLINOIS  
DEPARTMENT OF TRANSPORTATION**

**RANDALL ROAD  
PRESTAGE CROSS SECTIONS**

SCALE: 10 H: 5 V SHEET 816 OF 1751 SHEETS STA. 2200+63.40 TO STA. 2200+63.40

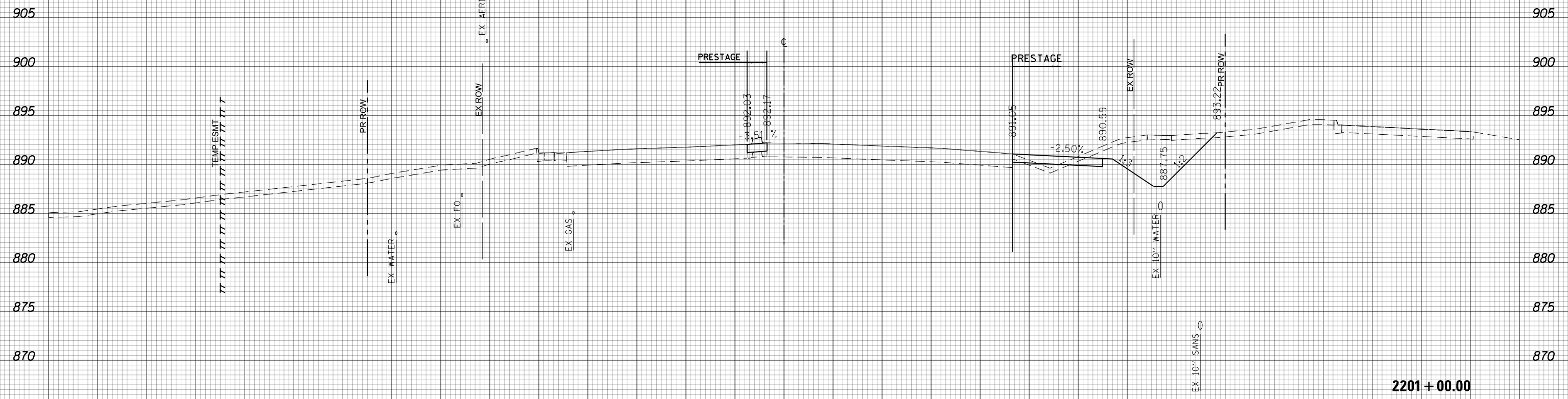
FAP RTE	SECTION	COUNTY	TOTAL SHEETS	SHEET NO.
336	06-00329-01-PW	MCHENRY	1751	816
CONTRACT NO.			61E53	

**2200 + 63.40**

ILLINOIS FED. AID PROJECT



150 140 130 120 110 100 90 80 70 60 50 40 30 20 10 0 10 20 30 40 50 60 70 80 90 100 110 120 130 140 150



(SQ. FT.)	PRESTAGE
EARTH EXC	70.84
EMBANKMENT	5.1
UNSUITABLE EXC	14.67
AGG. SUBGRADE	0
IMP. (UNDERCUT)	0

2201+00.00



USER NAME = btwegner	DESIGNED - WBL	REVISED -
	DRAWN - BTW	REVISED -
PLOT SCALE = 20.0000' / in.	CHECKED - RCB	REVISED -
PLOT DATE = 4/25/2018	DATE - 4-26-2018	REVISED -

**STATE OF ILLINOIS  
DEPARTMENT OF TRANSPORTATION**

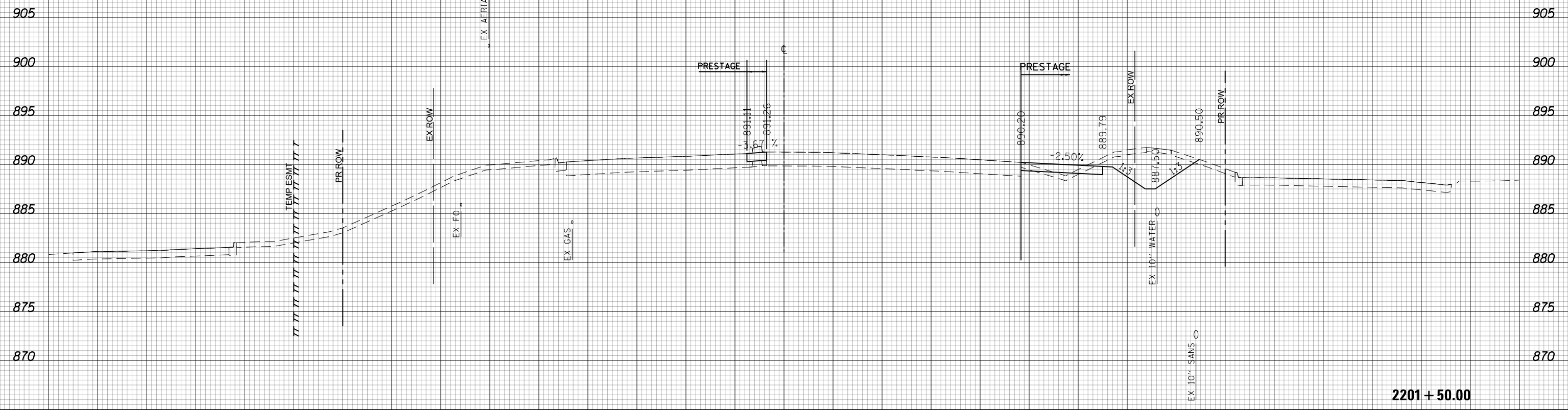
**RANDALL ROAD  
PRESTAGE CROSS SECTIONS**

SCALE: 10 H: 5 V SHEET 817 OF 1751 SHEETS STA. 2201+00.00 TO STA. 2201+00.00

FAP RTE	SECTION	COUNTY	TOTAL SHEETS	SHEET NO.
336	06-00329-01-PW	MCHENRY	1751	817
CONTRACT NO.			61E53	

ILLINOIS FED. AID PROJECT

150 140 130 120 110 100 90 80 70 60 50 40 30 20 10 0 10 20 30 40 50 60 70 80 90 100 110 120 130 140 150



(SQ FT)	PRESTAGE
EARTH EXC	45.97
EMBANKMENT	5.11
UNSUITABLE EXC	12.98
AGG SUBGRADE	0
IMP (UNDERCUT)	0

2201 + 50.00



USER NAME = btwegner	DESIGNED - WBL	REVISED -
	DRAWN - BTW	REVISED -
PLOT SCALE = 20.0000' / in.	CHECKED - RCB	REVISED -
PLOT DATE = 4/25/2018	DATE - 4-26-2018	REVISED -

**STATE OF ILLINOIS  
DEPARTMENT OF TRANSPORTATION**

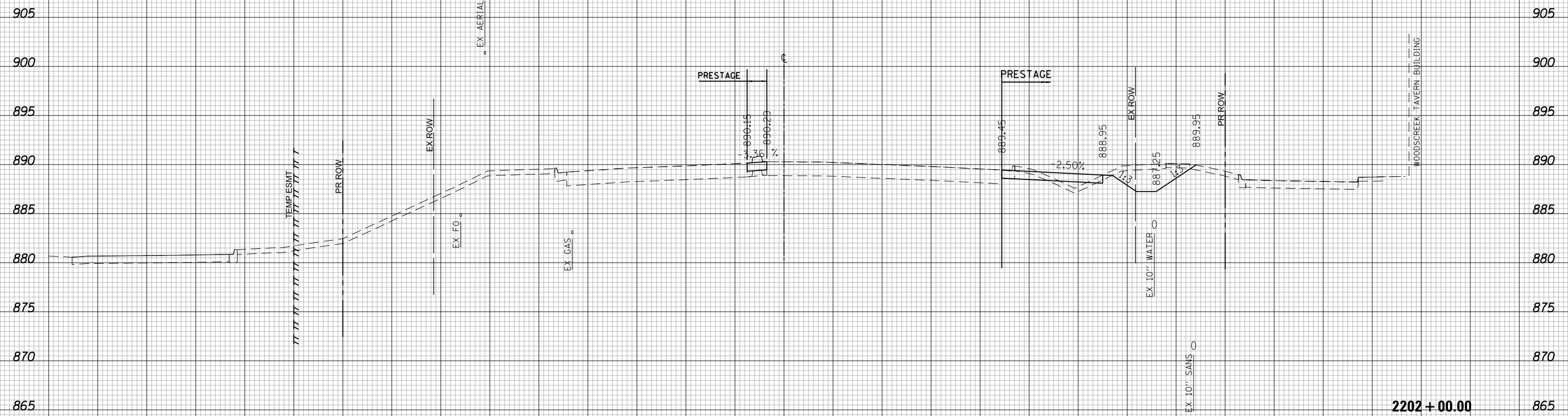
**RANDALL ROAD  
PRESTAGE CROSS SECTIONS**

SCALE: 10 H: 5 V SHEET 818 OF 1751 SHEETS STA. 2201+50.00 TO STA. 2201+50.00

FAP RTE	SECTION	COUNTY	TOTAL SHEETS	SHEET NO.
336	06-00329-01-PW	MCHENRY	1751	818
CONTRACT NO.			61E53	

ILLINOIS FED. AID PROJECT

150 140 130 120 110 100 90 80 70 60 50 40 30 20 10 0 10 20 30 40 50 60 70 80 90 100 110 120 130 140 150



(SQ FT)	PRESTAGE
EARTH EXC	28.92
EMBANKMENT	8.05
UNSUITABLE EXC	13.79
AGG SUBGRADE	0
IMP (UNDERCUT)	0

2202 + 00.00



USER NAME = btwegner	DESIGNED - WBL	REVISED -
	DRAWN - BTW	REVISED -
PLOT SCALE = 20.0000' / in.	CHECKED - RCB	REVISED -
PLOT DATE = 4/25/2018	DATE - 4-26-2018	REVISED -

**STATE OF ILLINOIS  
DEPARTMENT OF TRANSPORTATION**

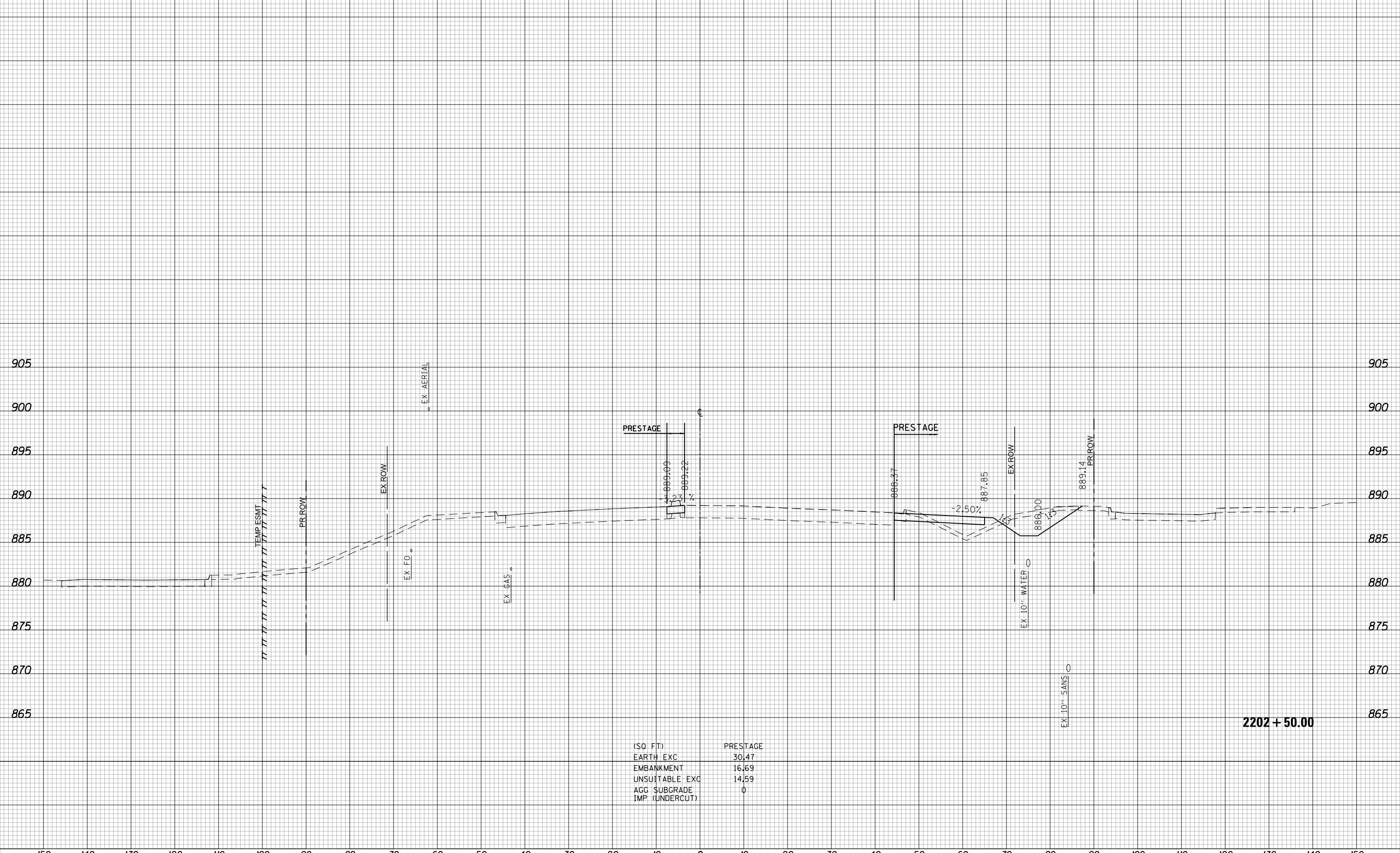
**RANDALL ROAD  
PRESTAGE CROSS SECTIONS**

SCALE: 10 H: 5 V SHEET 819 OF 1751 SHEETS STA. 2202+00.00 TO STA. 2202+00.00

FAP RTE	SECTION	COUNTY	TOTAL SHEETS	SHEET NO.
336	06-00329-01-PW	MCHENRY	1751	819
CONTRACT NO.			61E53	

ILLINOIS FED. AID PROJECT

150 140 130 120 110 100 90 80 70 60 50 40 30 20 10 0 10 20 30 40 50 60 70 80 90 100 110 120 130 140 150



(SQ FT)	PRESTAGE
EARTH EXC	30.47
EMBANKMENT	16.69
UNSUITABLE EXC	14.59
AGG SUBGRADE	0
IMP (UNDERCUT)	

2202 + 50.00



USER NAME = btwegner	DESIGNED - WBL	REVISED -
	DRAWN - BTW	REVISED -
PLOT SCALE = 20.0000' / in.	CHECKED - RCB	REVISED -
PLOT DATE = 4/25/2018	DATE - 4-26-2018	REVISED -

**STATE OF ILLINOIS  
DEPARTMENT OF TRANSPORTATION**

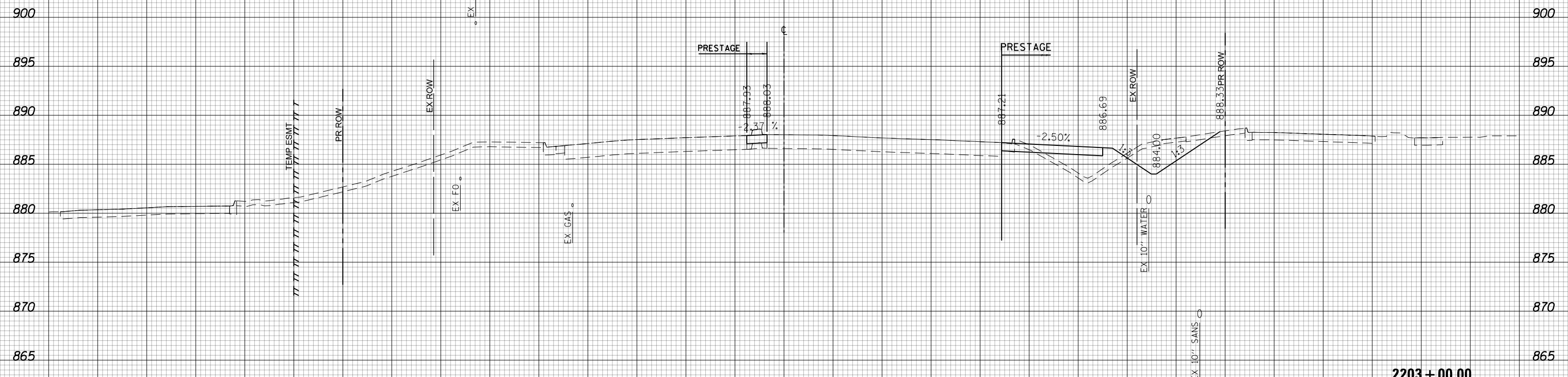
**RANDALL ROAD  
PRESTAGE CROSS SECTIONS**

SCALE: 10 H: 5 V SHEET 820 OF 1751 SHEETS STA. 2202+50.00 TO STA. 2202+50.00

FAP RTE	SECTION	COUNTY	TOTAL SHEETS	SHEET NO.
336	06-00329-01-PW	MCHENRY	1751	820
CONTRACT NO.			61E53	

ILLINOIS FED. AID PROJECT

150 140 130 120 110 100 90 80 70 60 50 40 30 20 10 0 10 20 30 40 50 60 70 80 90 100 110 120 130 140 150



(SQ. FT)	PRESTAGE
EARTH EXC	30.21
EMBANKMENT	28.9
UNSUITABLE EXC	15.29
AGG SUBGRADE	0
IMP (UNDERCUT)	0



150 140 130 120 110 100 90 80 70 60 50 40 30 20 10 0 10 20 30 40 50 60 70 80 90 100 110 120 130 140 150

USER NAME = btwegner	DESIGNED - WBL	REVISED -
	DRAWN - BTW	REVISED -
PLOT SCALE = 20.0000' / in.	CHECKED - RCB	REVISED -
PLOT DATE = 4/25/2018	DATE - 4-26-2018	REVISED -

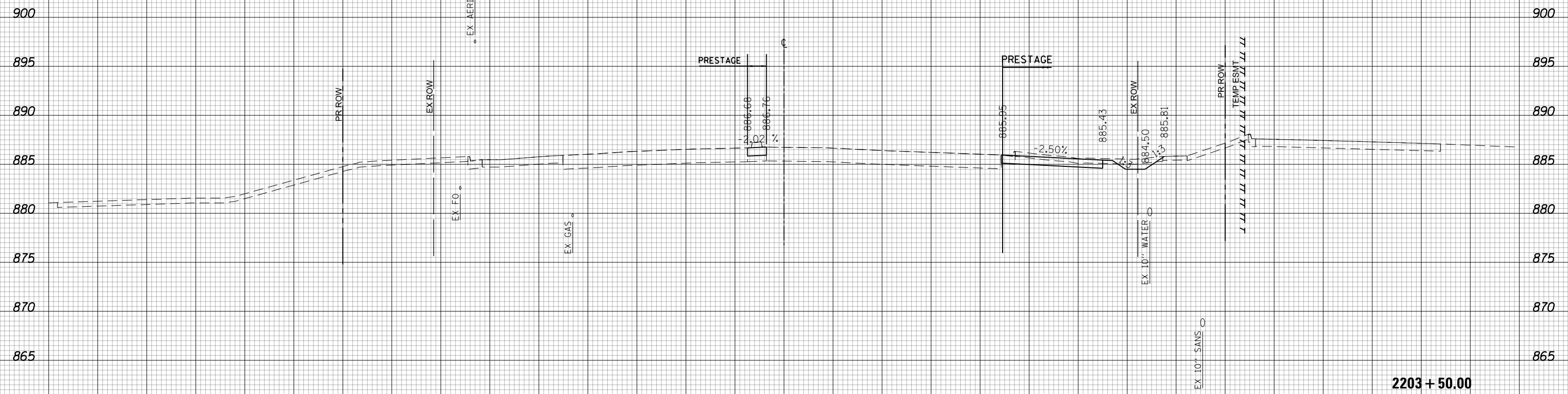
**STATE OF ILLINOIS  
DEPARTMENT OF TRANSPORTATION**

<b>RANDALL ROAD PRESTAGE CROSS SECTIONS</b>	
SCALE: 10 H: 5 V	SHEET 821 OF 1751 SHEETS STA. 2203+00.00 TO STA. 2203+00.00

FAP RTE	SECTION	COUNTY	TOTAL SHEETS	SHEET NO.
336	06-00329-01-PW	MCHENRY	1751	821
CONTRACT NO.			61E53	

2203 + 00.00

150 140 130 120 110 100 90 80 70 60 50 40 30 20 10 0 10 20 30 40 50 60 70 80 90 100 110 120 130 140 150



(SQ. FT)	PRESTAGE
EARTH EXC	15.46
EMBANKMENT	6.03
UNSUITABLE EXC	11.58
AGG. SUBGRADE	0
IMP. (UNDERCUT)	

2203 + 50.00



USER NAME = btwegner	DESIGNED - WBL	REVISED -
	DRAWN - BTW	REVISED -
PLOT SCALE = 20.0000' / in.	CHECKED - RCB	REVISED -
PLOT DATE = 4/25/2018	DATE - 4-26-2018	REVISED -

**STATE OF ILLINOIS  
DEPARTMENT OF TRANSPORTATION**

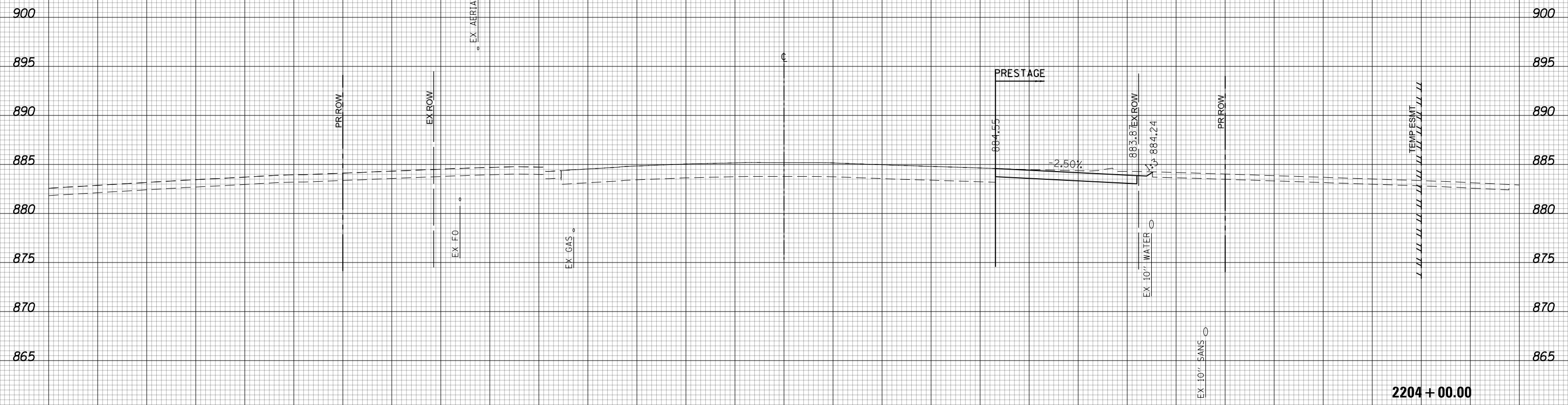
**RANDALL ROAD  
PRESTAGE CROSS SECTIONS**

SCALE: 10 H: 5 V SHEET 822 OF 1751 SHEETS STA. 2203+50.00 TO STA. 2203+50.00

FAP RTE	SECTION	COUNTY	TOTAL SHEETS	SHEET NO.
336	06-00329-01-PW	MCHENRY	1751	822
CONTRACT NO.			61E53	

ILLINOIS FED. AID PROJECT

150 140 130 120 110 100 90 80 70 60 50 40 30 20 10 0 10 20 30 40 50 60 70 80 90 100 110 120 130 140 150



(SQ. FT)	PRESTAGE
EARTH EXC	26.63
EMBANKMENT	5.77
UNSUITABLE EXC	0
AGG. SUBGRADE	0
IMP. (UNDERCUT)	0



150 140 130 120 110 100 90 80 70 60 50 40 30 20 10 0 10 20 30 40 50 60 70 80 90 100 110 120 130 140 150

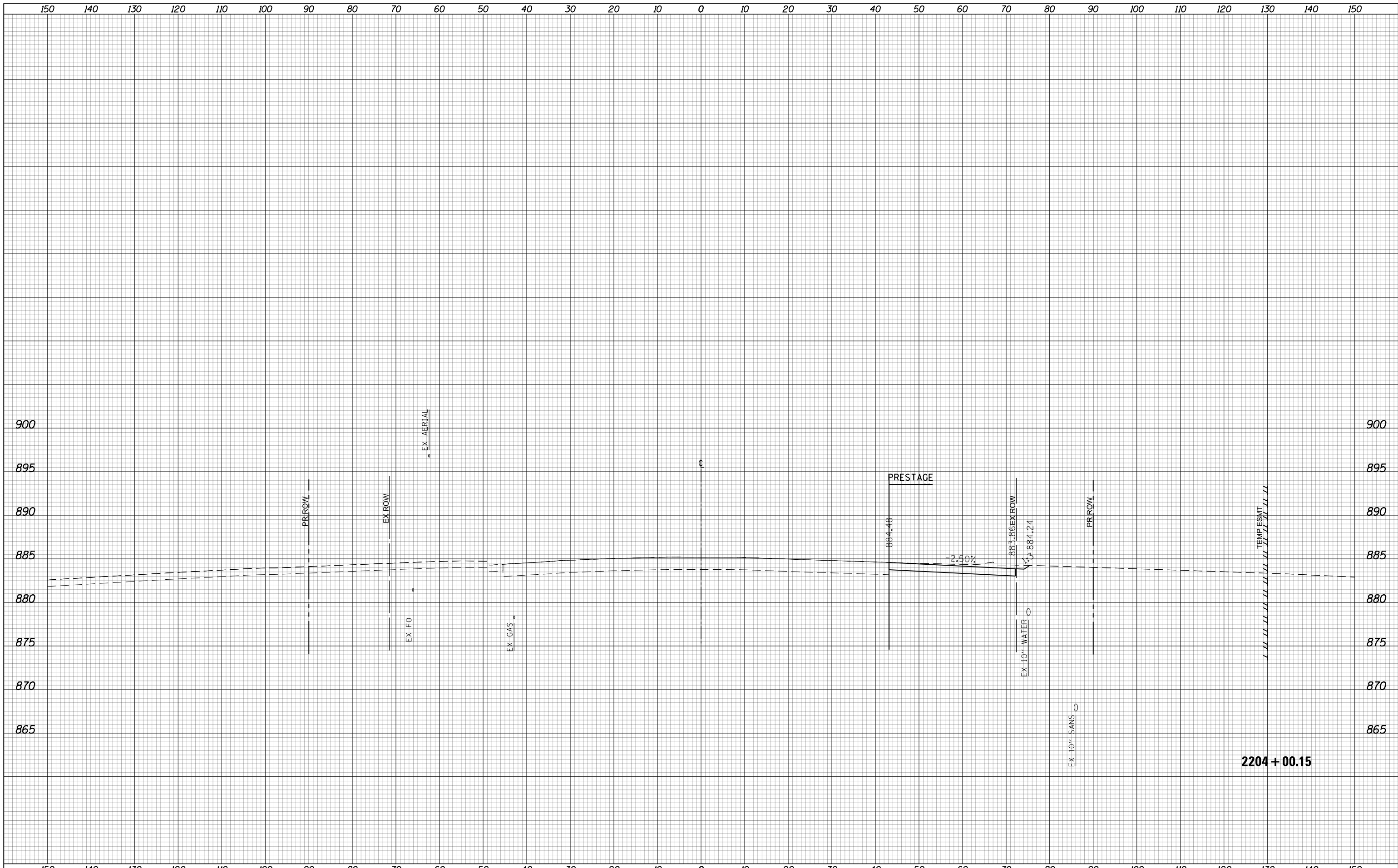
USER NAME = btwegner	DESIGNED - WBL	REVISED -
	DRAWN - BTW	REVISED -
PLOT SCALE = 20.0000' / in.	CHECKED - RCB	REVISED -
PLOT DATE = 4/25/2018	DATE - 4-26-2018	REVISED -

**STATE OF ILLINOIS  
DEPARTMENT OF TRANSPORTATION**

<b>RANDALL ROAD PRESTAGE CROSS SECTIONS</b>	
SCALE: 10 H: 5 V	SHEET 823 OF 1751 SHEETS
STA. 2204+00.00	TO STA. 2204+00.00

FAP RTE	SECTION	COUNTY	TOTAL SHEETS	SHEET NO.
336	06-00329-01-PW	MCHENRY	1751	823
CONTRACT NO.			61E53	

ILLINOIS FED. AID PROJECT



2204 + 00.15

USER NAME = btwegner	DESIGNED - WBL	REVISED -
	DRAWN - BTW	REVISED -
PLOT SCALE = 20.0000' / in.	CHECKED - RCB	REVISED -
PLOT DATE = 4/25/2018	DATE - 4-26-2018	REVISED -

**STATE OF ILLINOIS  
DEPARTMENT OF TRANSPORTATION**

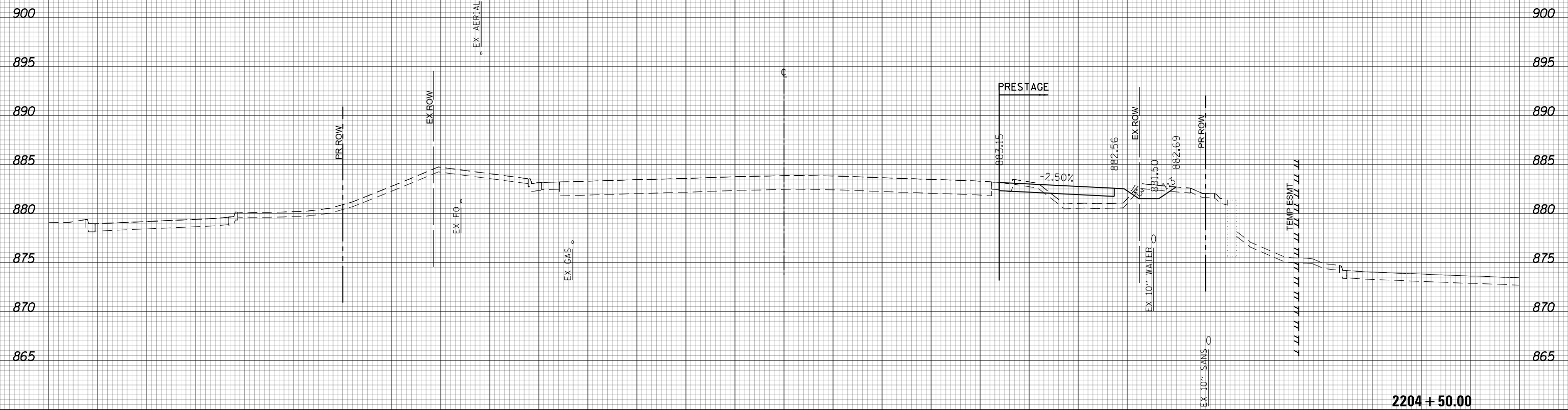
**RANDALL ROAD  
PRESTAGE CROSS SECTIONS**

SCALE: 10 H: 5 V    SHEET 824 OF 1751 SHEETS    STA. 2204+00.15 TO STA. 2204+00.15

FAP RTE	SECTION	COUNTY	TOTAL SHEETS	SHEET NO.
336	06-00329-01-PW	MCHENRY	1751	824
CONTRACT NO.			61E53	
ILLINOIS FED. AID PROJECT				



150 140 130 120 110 100 90 80 70 60 50 40 30 20 10 0 10 20 30 40 50 60 70 80 90 100 110 120 130 140 150



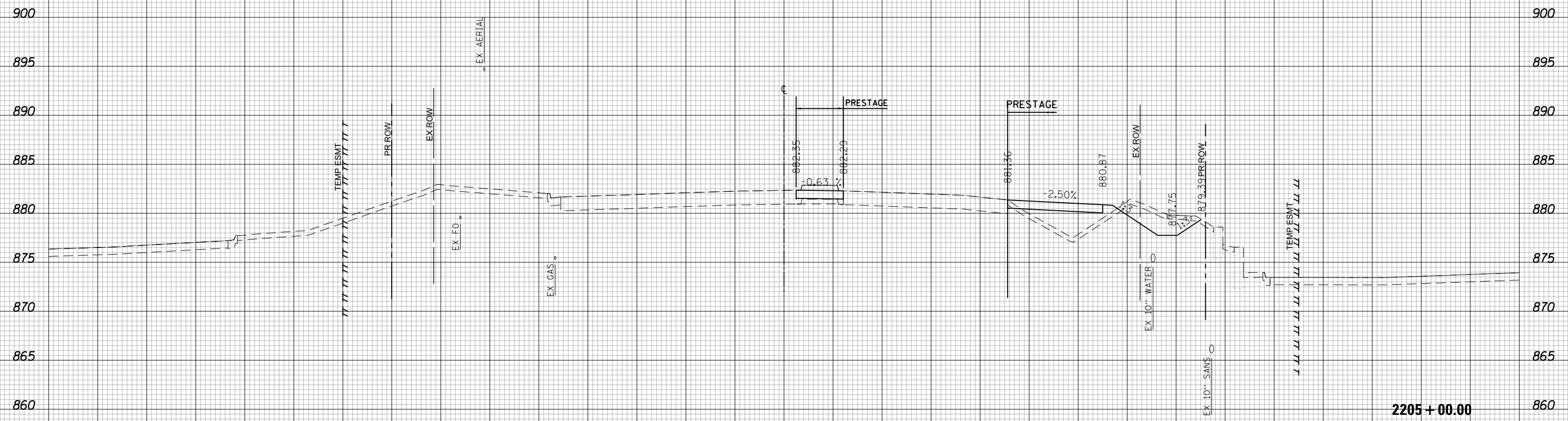
(SQ. FT)	PRESTAGE
EARTH EXC	36.23
EMBANKMENT	23.65
UNSUITABLE EXC	13.52
AGG. SUBGRADE	0
IMP. (UNDERCUT)	0

2204 + 50.00



150	140	130	120	110	100	90	80	70	60	50	40	30	20	10	0	10	20	30	40	50	60	70	80	90	100	110	120	130	140	150			
USER NAME = btwegner			DESIGNED - WBL			REVISED -			STATE OF ILLINOIS DEPARTMENT OF TRANSPORTATION  RANDALL ROAD PRESTAGE CROSS SECTIONS  SCALE: 10 H: 5 V    SHEET 825 OF 1751 SHEETS    STA. 2204+50.00 TO STA. 2204+50.00															FAP RTE		SECTION		COUNTY		TOTAL SHEETS		SHEET NO.	
PLOT SCALE = 20.0000' / in.			DRAWN - BTW			REVISED -																		336		06-00329-01-PW		MCHENRY		1751		825	
PLOT DATE = 4/25/2018			CHECKED - RCB			REVISED -																											
			DATE - 4-26-2018			REVISED -			CONTRACT NO. 61E53 ILLINOIS FED. AID PROJECT																								

150 140 130 120 110 100 90 80 70 60 50 40 30 20 10 0 10 20 30 40 50 60 70 80 90 100 110 120 130 140 150



(SQ FT)	PRESTAGE
EARTH EXC	23.47
EMBANKMENT	34.47
UNSUITABLE EXC	15.03
AGG SUBGRADE	0
IMP (UNDERCUT)	0

2205 + 00.00



USER NAME = btwegner	DESIGNED - WBL	REVISED -
	DRAWN - BTW	REVISED -
PLOT SCALE = 20.0000' / in.	CHECKED - RCB	REVISED -
PLOT DATE = 4/25/2018	DATE - 4-26-2018	REVISED -

**STATE OF ILLINOIS  
DEPARTMENT OF TRANSPORTATION**

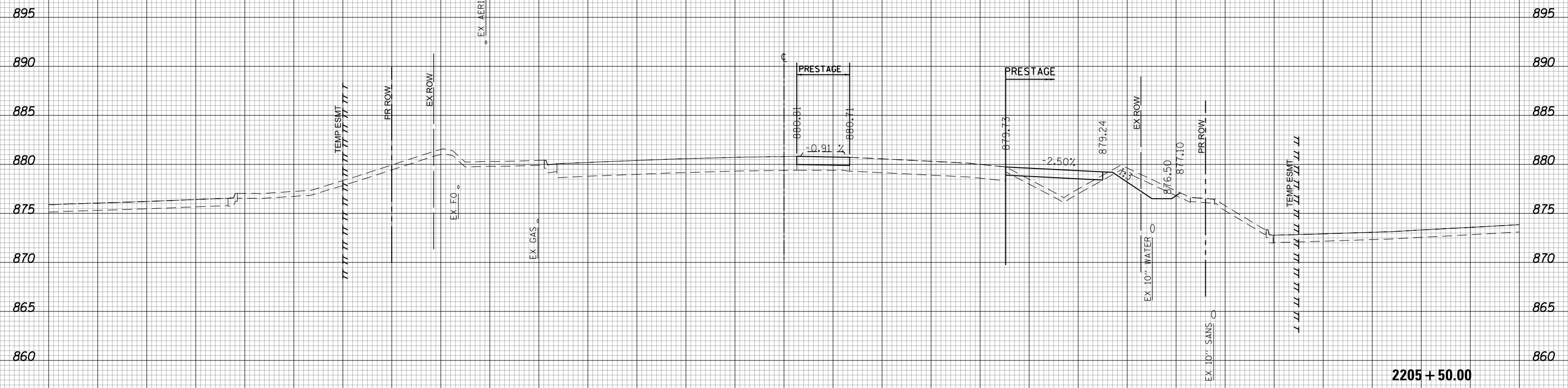
**RANDALL ROAD  
PRESTAGE CROSS SECTIONS**

SCALE: 10 H: 5 V SHEET 826 OF 1751 SHEETS STA. 2205+00.00 TO STA. 2205+00.00

FAP RTE	SECTION	COUNTY	TOTAL SHEETS	SHEET NO.
336	06-00329-01-PW	MCHENRY	1751	826
CONTRACT NO.			61E53	

ILLINOIS FED. AID PROJECT

150 140 130 120 110 100 90 80 70 60 50 40 30 20 10 0 10 20 30 40 50 60 70 80 90 100 110 120 130 140 150



(SQ. FT)	PRESTAGE
EARTH EXC	15.13
EMBANKMENT	22.83
UNSUITABLE EXC	15.57
AGG. SUBGRADE	0
IMP. (UNDERCUT)	0

2205 + 50.00



150 140 130 120 110 100 90 80 70 60 50 40 30 20 10 0 10 20 30 40 50 60 70 80 90 100 110 120 130 140 150

USER NAME = btwegner	DESIGNED - WBL	REVISED -
	DRAWN - BTW	REVISED -
PLOT SCALE = 20.0000' / in.	CHECKED - RCB	REVISED -
PLOT DATE = 4/25/2018	DATE - 4-26-2018	REVISED -

**STATE OF ILLINOIS  
DEPARTMENT OF TRANSPORTATION**

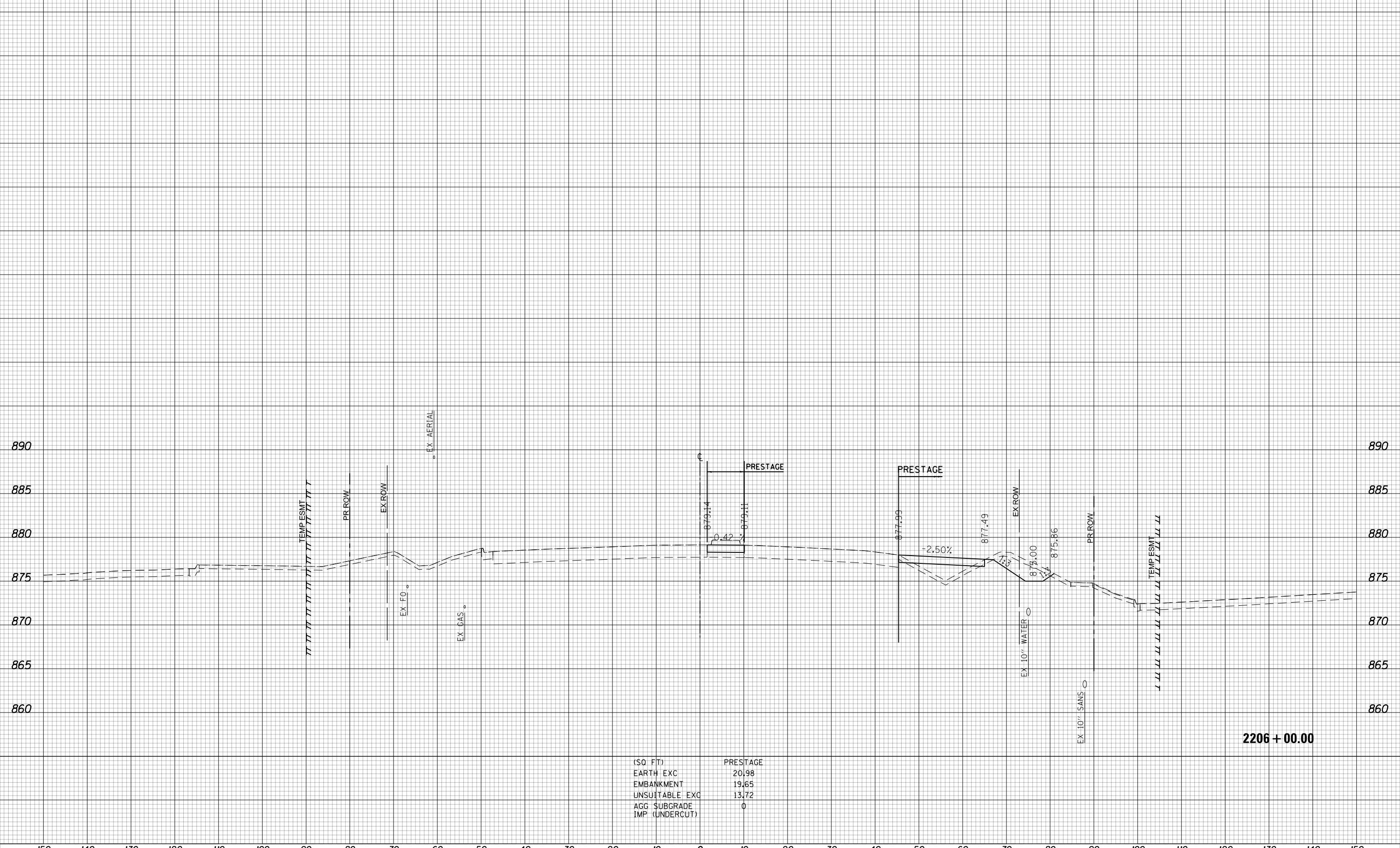
**RANDALL ROAD  
PRESTAGE CROSS SECTIONS**

SCALE: 10 H: 5 V SHEET 827 OF 1751 SHEETS STA. 2205+50.00 TO STA. 2205+50.00

FAP RTE	SECTION	COUNTY	TOTAL SHEETS	SHEET NO.
336	06-00329-01-PW	MCHENRY	1751	827
CONTRACT NO.			61E53	

ILLINOIS FED. AID PROJECT

150 140 130 120 110 100 90 80 70 60 50 40 30 20 10 0 10 20 30 40 50 60 70 80 90 100 110 120 130 140 150



(SQ. FT)	PRESTAGE
EARTH EXC	20.98
EMBANKMENT	19.65
UNSUITABLE EXC	13.72
AGG. SUBGRADE	0
IMP. (UNDERCUT)	0

2206 + 00.00



USER NAME = btwegner	DESIGNED - WBL	REVISED -
	DRAWN - BTW	REVISED -
PLOT SCALE = 20.0000' / in.	CHECKED - RCB	REVISED -
PLOT DATE = 4/25/2018	DATE - 4-26-2018	REVISED -

STATE OF ILLINOIS  
DEPARTMENT OF TRANSPORTATION

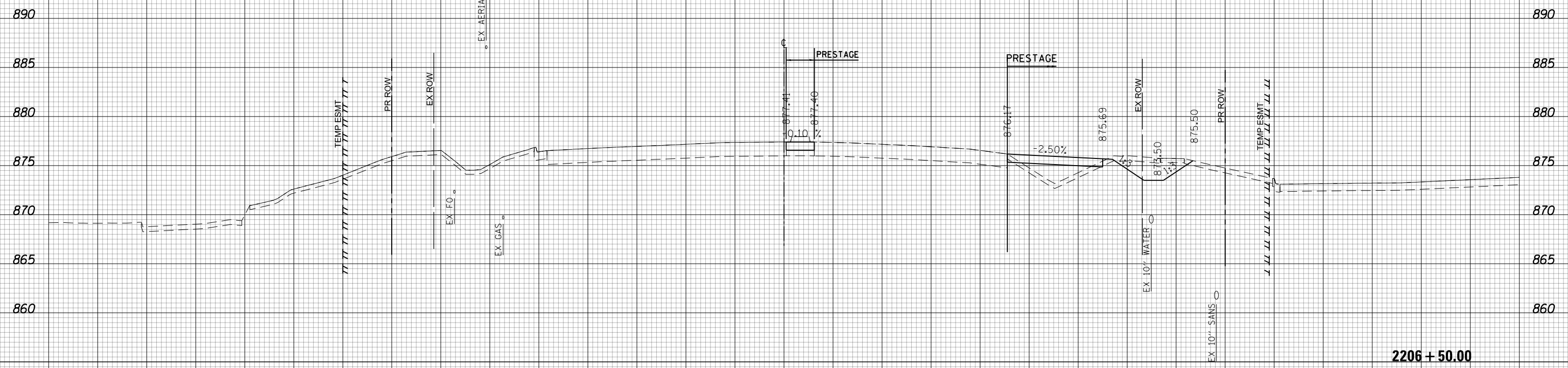
SCALE: 10 H: 5 V SHEET 828 OF 1751 SHEETS STA. 2206+00.00 TO STA. 2206+00.00

RANDALL ROAD  
PRESTAGE CROSS SECTIONS

FAP RTE	SECTION	COUNTY	TOTAL SHEETS	SHEET NO.
336	06-00329-01-PW	MCHENRY	1751	828
CONTRACT NO.			61E53	

ILLINOIS FED. AID PROJECT

150 140 130 120 110 100 90 80 70 60 50 40 30 20 10 0 10 20 30 40 50 60 70 80 90 100 110 120 130 140 150



(SQ. FT)	PRESTAGE
EARTH EXC	19.26
EMBANKMENT	18.66
UNSUITABLE EXC	13.19
AGG. SUBGRADE	0
IMP. (UNDERCUT)	0



150 140 130 120 110 100 90 80 70 60 50 40 30 20 10 0 10 20 30 40 50 60 70 80 90 100 110 120 130 140 150

USER NAME = btwegner	DESIGNED - WBL	REVISED -
	DRAWN - BTW	REVISED -
PLOT SCALE = 20.0000' / in.	CHECKED - RCB	REVISED -
PLOT DATE = 4/25/2018	DATE - 4-26-2018	REVISED -

**STATE OF ILLINOIS  
DEPARTMENT OF TRANSPORTATION**

**RANDALL ROAD  
PRESTAGE CROSS SECTIONS**

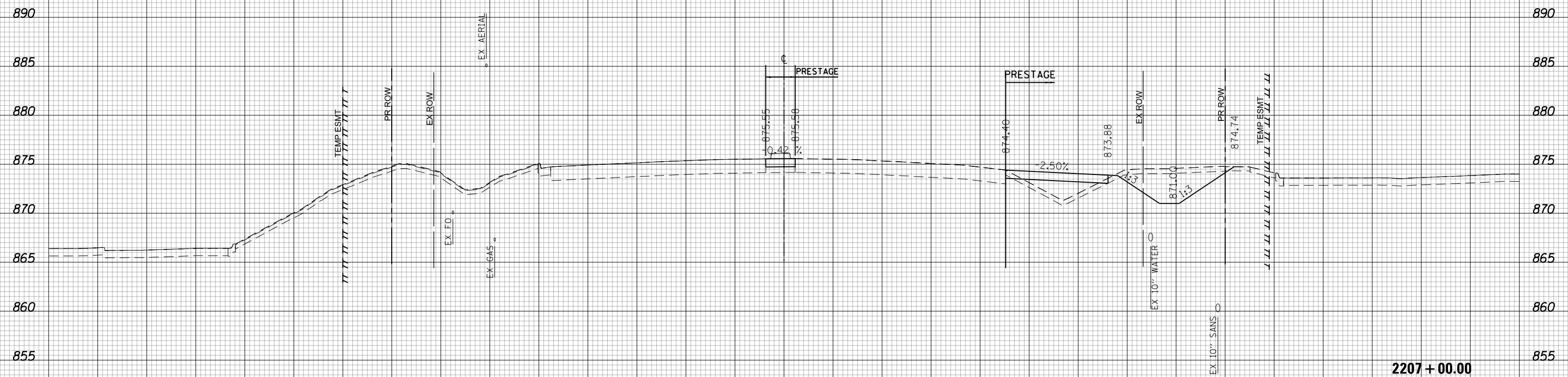
SCALE: 10 H: 5 V SHEET 829 OF 1751 SHEETS STA. 2206+50.00 TO STA. 2206+50.00

FAP RTE	SECTION	COUNTY	TOTAL SHEETS	SHEET NO.
336	06-00329-01-PW	MCHENRY	1751	829
CONTRACT NO.			61E53	

**2206 + 50.00**

ILLINOIS FED. AID PROJECT

150 140 130 120 110 100 90 80 70 60 50 40 30 20 10 0 10 20 30 40 50 60 70 80 90 100 110 120 130 140 150



(SQ FT)	PRESTAGE
EARTH EXC	42.59
EMBANKMENT	24.3
UNSUITABLE EXC	19.31
AGG SUBGRADE	0
IMP (UNDERCUT)	

2207 + 00.00



USER NAME = btwegner	DESIGNED - WBL	REVISED -
	DRAWN - BTW	REVISED -
PLOT SCALE = 20.0000' / in.	CHECKED - RCB	REVISED -
PLOT DATE = 4/25/2018	DATE - 4-26-2018	REVISED -

**STATE OF ILLINOIS  
DEPARTMENT OF TRANSPORTATION**

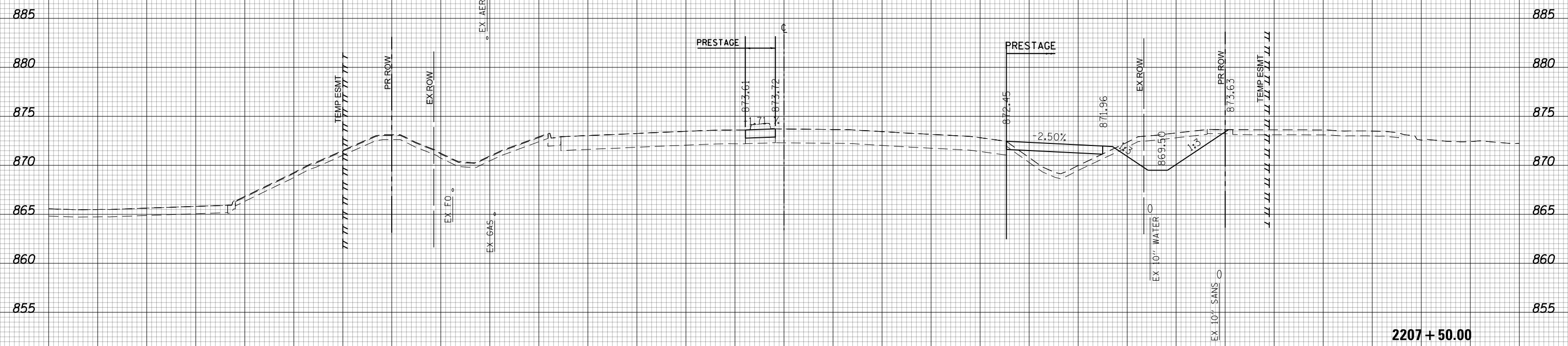
**RANDALL ROAD  
PRESTAGE CROSS SECTIONS**

SCALE: 10 H: 5 V SHEET 830 OF 1751 SHEETS STA. 2207+00.00 TO STA. 2207+00.00

FAP RTE	SECTION	COUNTY	TOTAL SHEETS	SHEET NO.
336	06-00329-01-PW	MCHENRY	1751	830
CONTRACT NO.			61E53	

ILLINOIS FED. AID PROJECT

150 140 130 120 110 100 90 80 70 60 50 40 30 20 10 0 10 20 30 40 50 60 70 80 90 100 110 120 130 140 150



(SQ. FT)	PRESTAGE
EARTH EXC	40.76
EMBANKMENT	30.99
UNSUITABLE EXC	16.69
AGG. SUBGRADE	0
IMP. (UNDERCUT)	

2207 + 50.00



USER NAME = btwegner	DESIGNED - WBL	REVISED -
	DRAWN - BTW	REVISED -
PLOT SCALE = 20.0000' / in.	CHECKED - RCB	REVISED -
PLOT DATE = 4/25/2018	DATE - 4-26-2018	REVISED -

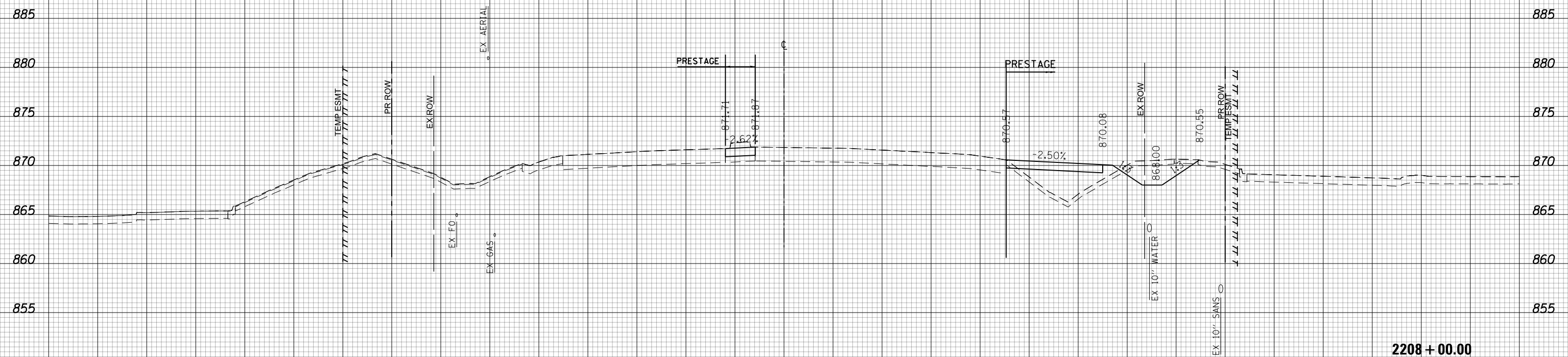
**STATE OF ILLINOIS  
DEPARTMENT OF TRANSPORTATION**

**RANDALL ROAD  
PRESTAGE CROSS SECTIONS**

SCALE: 10 H: 5 V SHEET 831 OF 1751 SHEETS STA. 2207+50.00 TO STA. 2207+50.00

FAP RTE	SECTION	COUNTY	TOTAL SHEETS	SHEET NO.
336	06-00329-01-PW	MCHENRY	1751	831
CONTRACT NO.			61E53	
ILLINOIS FED. AID PROJECT				

150 140 130 120 110 100 90 80 70 60 50 40 30 20 10 0 10 20 30 40 50 60 70 80 90 100 110 120 130 140 150



(SQ FT)	PRESTAGE
EARTH EXC	19.46
EMBANKMENT	42.38
UNSU(TABLE EXC	14.12
AGG SUBGRADE	0
IMP (UNDERCUT)	

2208 + 00.00



USER NAME = btwegner	DESIGNED - WBL	REVISED -
	DRAWN - BTW	REVISED -
PLOT SCALE = 20.0000' / in.	CHECKED - RCB	REVISED -
PLOT DATE = 4/25/2018	DATE - 4-26-2018	REVISED -

**STATE OF ILLINOIS  
DEPARTMENT OF TRANSPORTATION**

**RANDALL ROAD  
PRESTAGE CROSS SECTIONS**

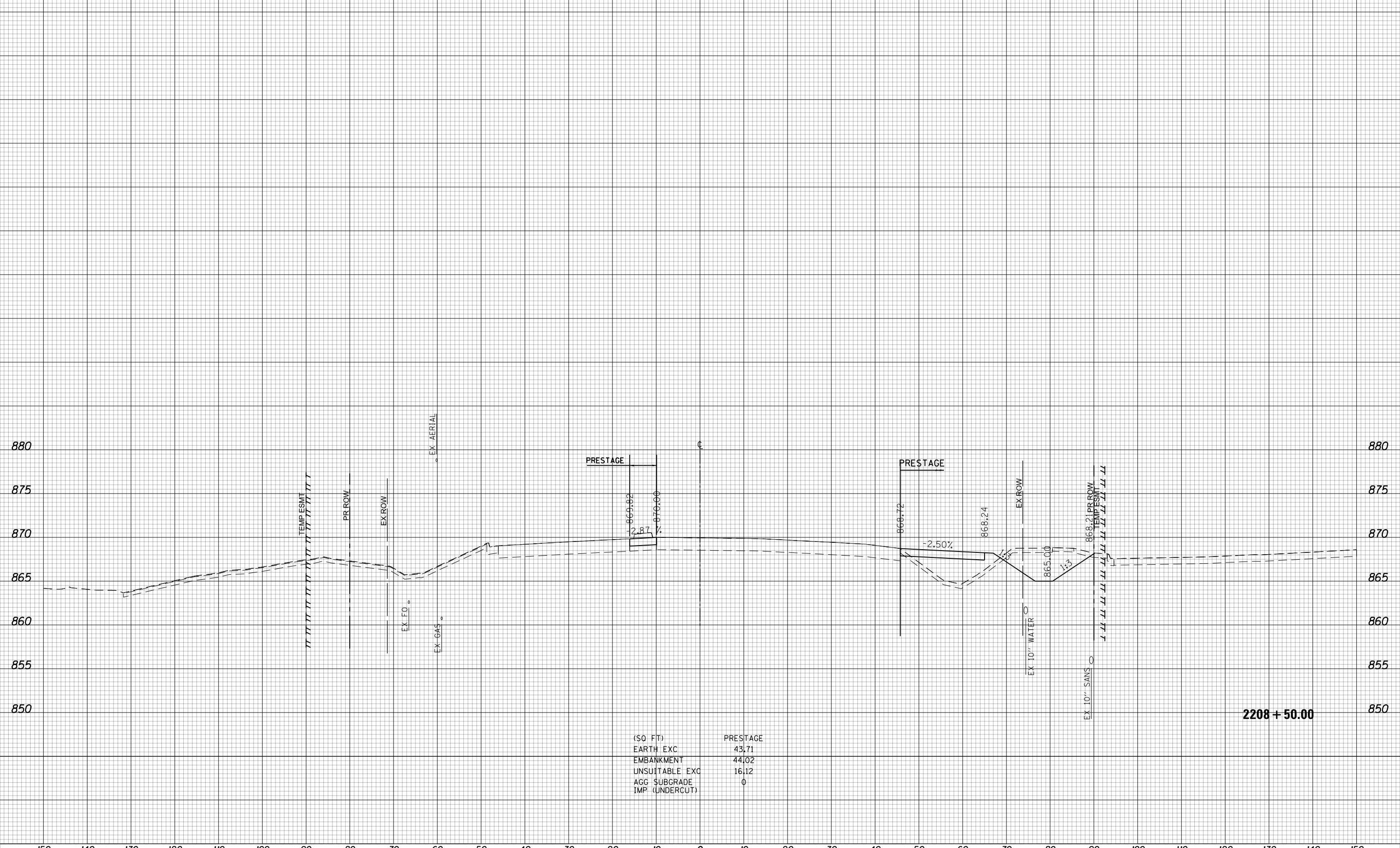
SCALE: 10 H: 5 V SHEET 832 OF 1751 SHEETS STA. 2208+00.00 TO STA. 2208+00.00

FAP RTE	SECTION	COUNTY	TOTAL SHEETS	SHEET NO.
336	06-00329-01-PW	MCHENRY	1751	832
CONTRACT NO.			61E53	

ILLINOIS FED. AID PROJECT



150 140 130 120 110 100 90 80 70 60 50 40 30 20 10 0 10 20 30 40 50 60 70 80 90 100 110 120 130 140 150



(SQ. FT)	PRESTAGE
EARTH EXC	43.71
EMBANKMENT	44.02
UNSUITABLE EXC	16.12
AGG. SUBGRADE	0
IMP. (UNDERCUT)	

2208 + 50.00



USER NAME = btwegner	DESIGNED - WBL	REVISED -
	DRAWN - BTW	REVISED -
PLOT SCALE = 20.0000' / in.	CHECKED - RCB	REVISED -
PLOT DATE = 4/25/2018	DATE - 4-26-2018	REVISED -

**STATE OF ILLINOIS  
DEPARTMENT OF TRANSPORTATION**

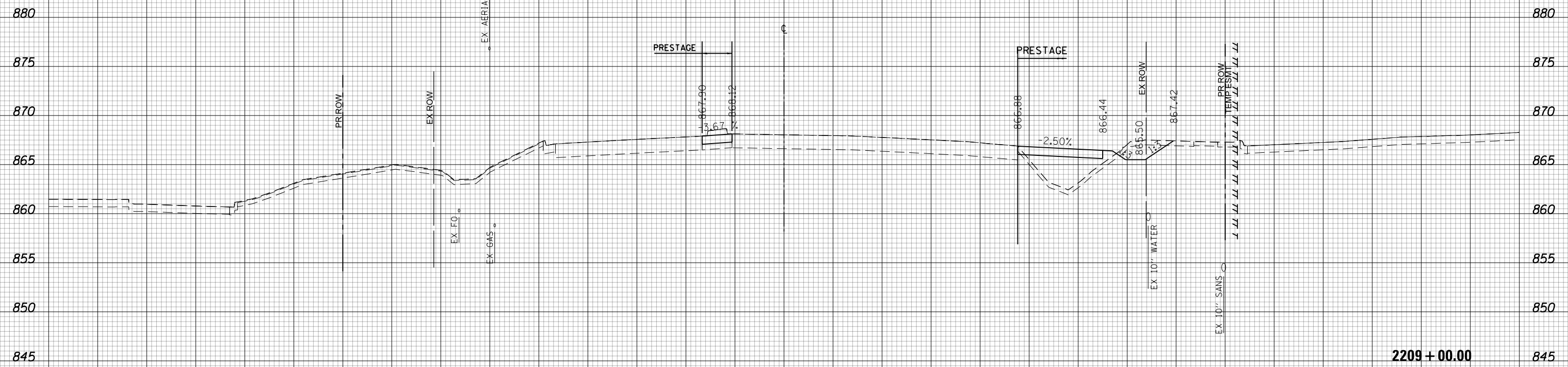
**RANDALL ROAD  
PRESTAGE CROSS SECTIONS**

SCALE: 10 H: 5 V SHEET 833 OF 1751 SHEETS STA. 2208+50.00 TO STA. 2208+50.00

FAP RTE	SECTION	COUNTY	TOTAL SHEETS	SHEET NO.
336	06-00329-01-PW	MCHENRY	1751	833
CONTRACT NO.			61E53	

ILLINOIS FED. AID PROJECT

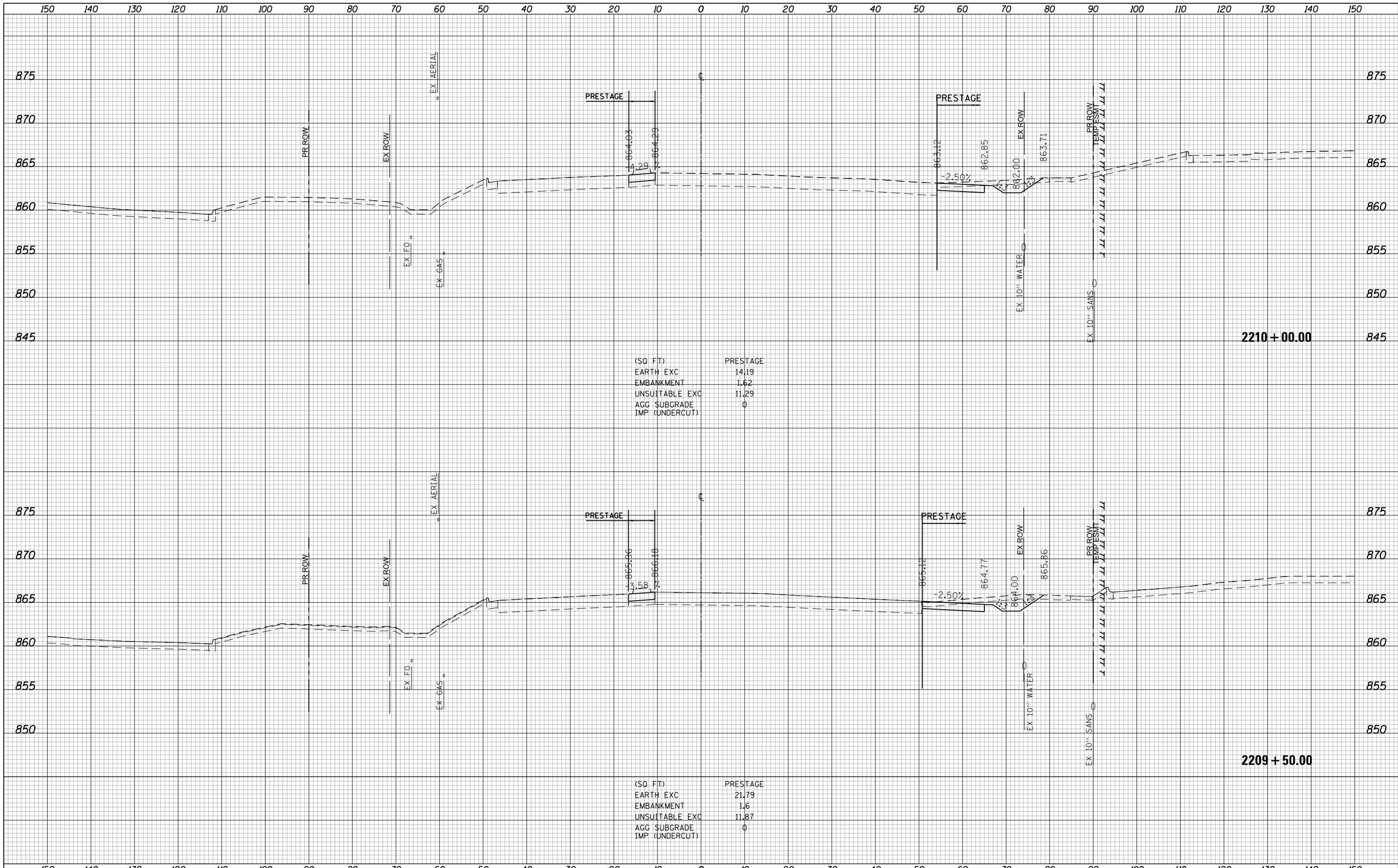
150 140 130 120 110 100 90 80 70 60 50 40 30 20 10 0 10 20 30 40 50 60 70 80 90 100 110 120 130 140 150



(SQ FT)	PRESTAGE
EARTH EXC	9.1
EMBANKMENT	42.98
UNSATURABLE EXC	13.52
AGG SUBGRADE	0
IMP (UNDERCUT)	0



USER NAME = btwegner	DESIGNED - WBL	REVISED -	<b>STATE OF ILLINOIS</b> <b>DEPARTMENT OF TRANSPORTATION</b>	<b>RANDALL ROAD</b> <b>PRESTAGE CROSS SECTIONS</b>			FAP RTE	SECTION	COUNTY	TOTAL SHEETS	SHEET NO.
PLOT SCALE = 20.0000' / in.	DRAWN - BTW	REVISED -		336	06-00329-01-PW	MCHENRY	1751	834			
PLOT DATE = 4/25/2018	CHECKED - RCB	REVISED -		CONTRACT NO. 61E53			ILLINOIS FED. AID PROJECT				
DATE - 4-26-2018	REVISIED -	REVISED -		SCALE: 10 H: 5 V SHEET 834 OF 1751 SHEETS STA. 2209+00.00 TO STA. 2209+00.00							



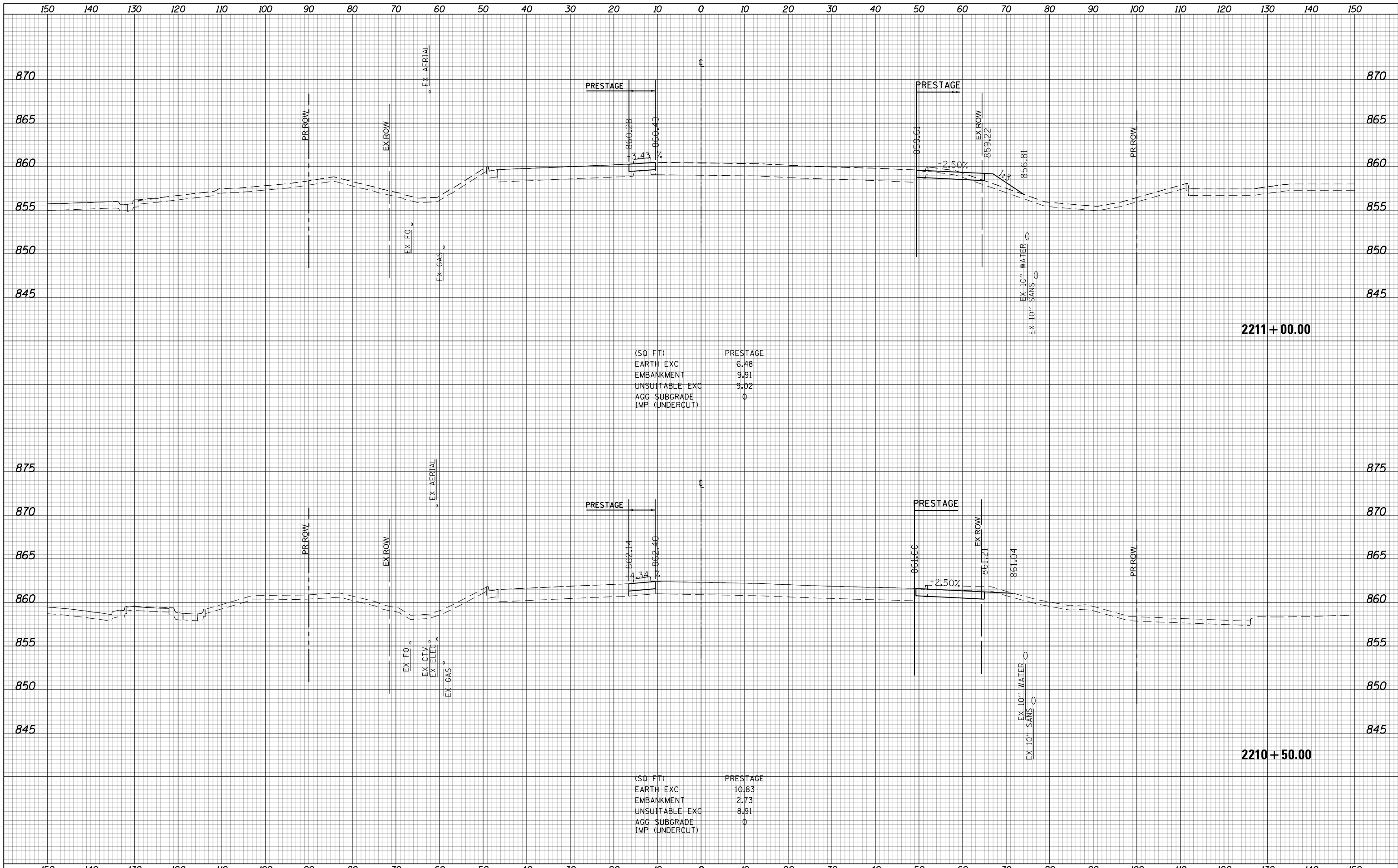
(SQ. FT)

EARTH EXC	14.19
EMBANKMENT	1.62
UNSUITABLE EXC	11.29
AGG. SUBGRADE	0
IMP. (UNDERCUT)	0

(SQ. FT)

EARTH EXC	21.79
EMBANKMENT	1.6
UNSUITABLE EXC	11.87
AGG. SUBGRADE	0
IMP. (UNDERCUT)	0

USER NAME = btwagner	DESIGNED - WBL	REVISED -	<b>STATE OF ILLINOIS DEPARTMENT OF TRANSPORTATION</b>	<b>RANDALL ROAD PRESTAGE CROSS SECTIONS</b>			FAP RTE	SECTION	COUNTY	TOTAL SHEETS	SHEET NO.	
PLOT SCALE = 20.0000' / in.	DRAWN - BTW	REVISED -		336	06-00329-01-PW	MCHENRY	1751	835				
PLOT DATE = 4/25/2018	CHECKED - RCB	REVISED -		SCALE: 10 H: 5 V			SHEET 835	OF 1751 SHEETS	STA. 2209+50.00	TO STA. 2210+00.00	CONTRACT NO.	61E53
	DATE - 4-26-2018	REVISED -		ILLINOIS FED. AID PROJECT								



(SQ FT)

PRESTAGE	6.48
EARTH EXC	9.91
EMBANKMENT	9.02
UNSUITABLE EXC	0
AGG SUBGRADE	0
IMP (UNDERCUT)	0

(SQ FT)

PRESTAGE	10.83
EARTH EXC	2.73
EMBANKMENT	8.91
UNSUITABLE EXC	0
AGG SUBGRADE	0
IMP (UNDERCUT)	0



USER NAME = btwegner	DESIGNED - WBL	REVISED -
	DRAWN - BTW	REVISED -
PLOT SCALE = 20.0000' / in.	CHECKED - RCB	REVISED -
PLOT DATE = 4/25/2018	DATE - 4-26-2018	REVISED -

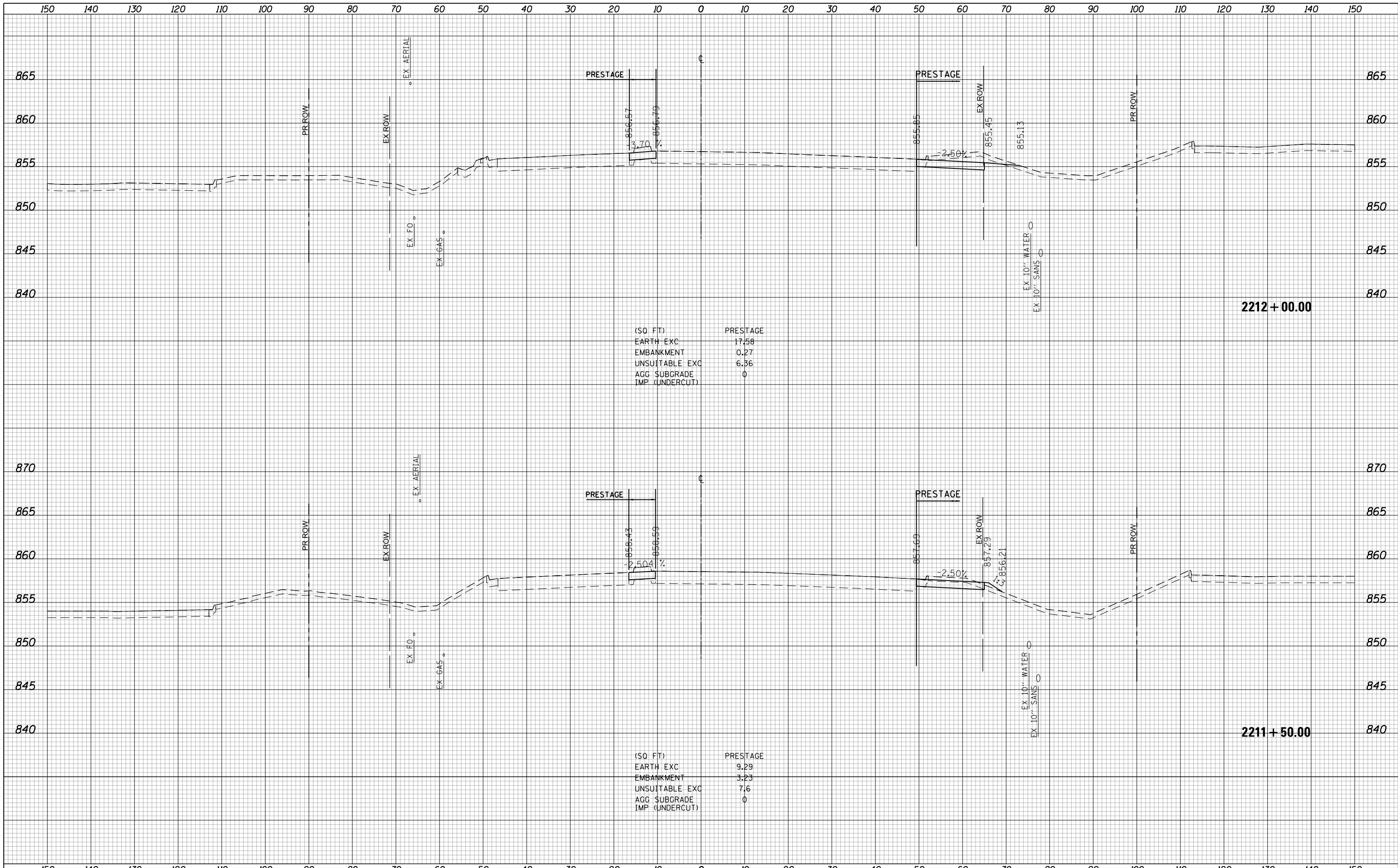
**STATE OF ILLINOIS  
DEPARTMENT OF TRANSPORTATION**

**RANDALL ROAD  
PRESTAGE CROSS SECTIONS**

SCALE: 10 H: 5 V SHEET 836 OF 1751 SHEETS STA. 2210+50.00 TO STA. 2211+00.00

FAP RTE	SECTION	COUNTY	TOTAL SHEETS	SHEET NO.
336	06-00329-01-PW	MCHENRY	1751	836
			CONTRACT NO. 61E53	

ILLINOIS FED. AID PROJECT



(SQ. FT)

EARTH EXC	17.58
EMBANKMENT	0.27
UNSUITABLE EXC	6.36
AGG SUBGRADE	0
IMP (UNDERCUT)	0

(SQ. FT)

EARTH EXC	9.29
EMBANKMENT	3.23
UNSUITABLE EXC	7.6
AGG SUBGRADE	0
IMP (UNDERCUT)	0

USER NAME = btwegner	DESIGNED - WBL	REVISED -
	DRAWN - BTW	REVISED -
PLOT SCALE = 20.0000' / in.	CHECKED - RCB	REVISED -
PLOT DATE = 4/25/2018	DATE - 4-26-2018	REVISED -

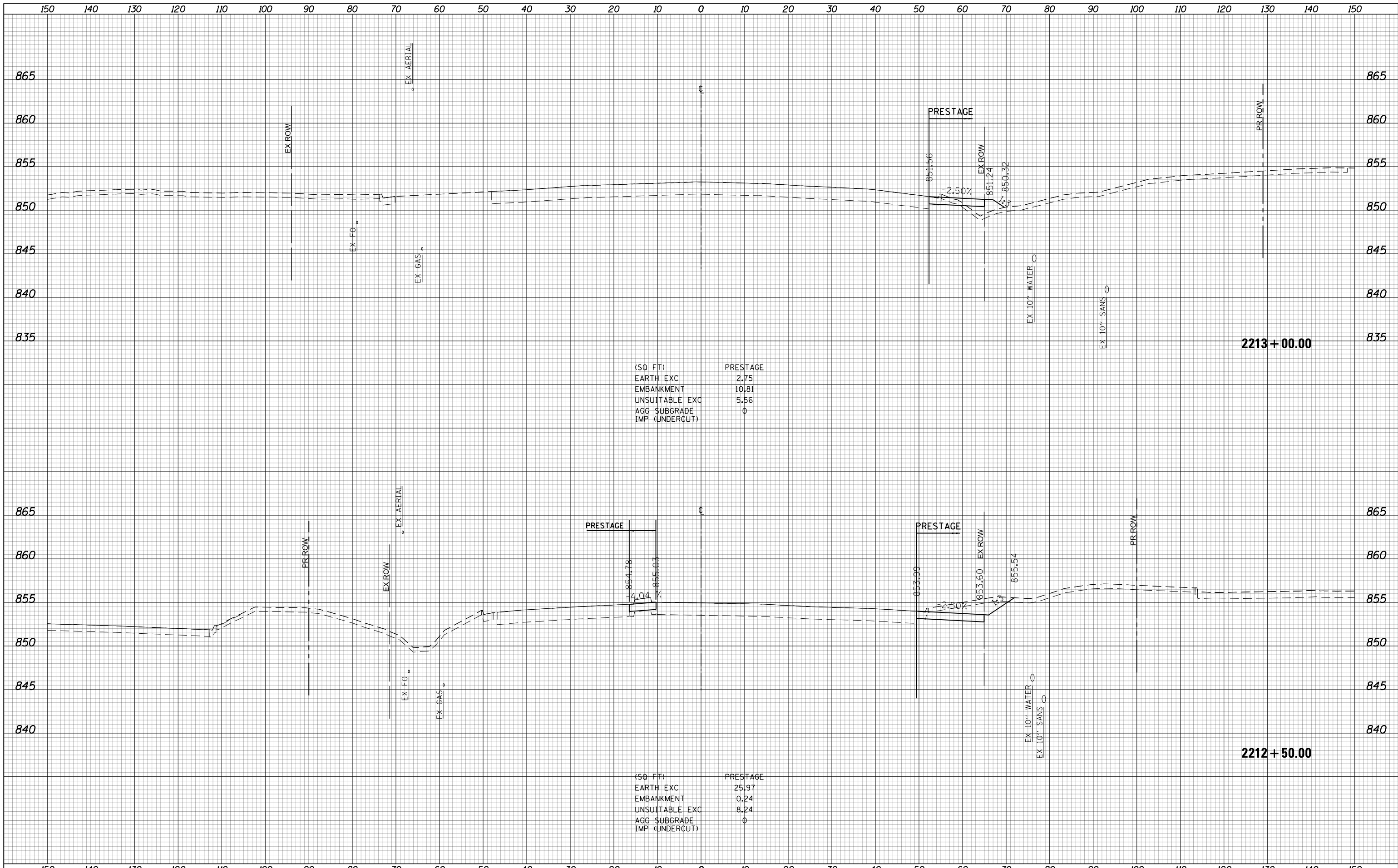
**STATE OF ILLINOIS  
DEPARTMENT OF TRANSPORTATION**

**RANDALL ROAD  
PRESTAGE CROSS SECTIONS**

SCALE: 10 H: 5 V SHEET 837 OF 1751 SHEETS STA. 2211+50.00 TO STA. 2212+00.00

FAP RTE	SECTION	COUNTY	TOTAL SHEETS	SHEET NO.
336	06-00329-01-PW	MCHENRY	1751	837
			CONTRACT NO. 61E53	

ILLINOIS FED. AID PROJECT



(SQ FT)

EARTH EXC	2.75
EMBANKMENT	10.81
UNSUITABLE EXC	5.56
AGG SUBGRADE	0
IMP (UNDERCUT)	0

(SQ FT)

EARTH EXC	25.97
EMBANKMENT	0.24
UNSUITABLE EXC	8.24
AGG SUBGRADE	0
IMP (UNDERCUT)	0



USER NAME = btwegner	DESIGNED - WBL	REVISED -
	DRAWN - BTW	REVISED -
PLOT SCALE = 20.0000' / in.	CHECKED - RCB	REVISED -
PLOT DATE = 4/25/2018	DATE - 4-26-2018	REVISED -

**STATE OF ILLINOIS  
DEPARTMENT OF TRANSPORTATION**

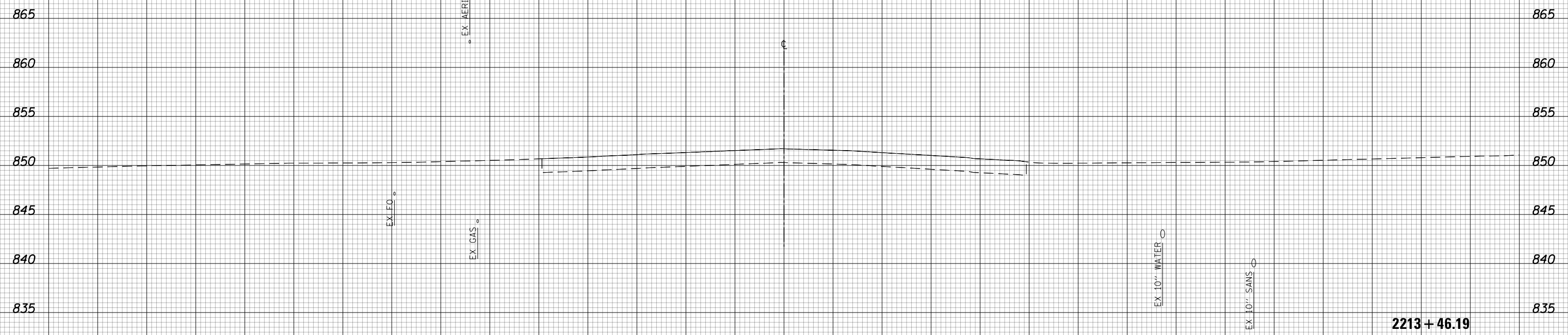
**RANDALL ROAD  
PRESTAGE CROSS SECTIONS**

SCALE: 10 H: 5 V    SHEET 838 OF 1751 SHEETS    STA. 2212+50.00 TO STA. 2213+00.00

FAP RTE	SECTION	COUNTY	TOTAL SHEETS	SHEET NO.
336	06-00329-01-PW	MCHENRY	1751	838
			CONTRACT NO.	61E53

ILLINOIS FED. AID PROJECT

150 140 130 120 110 100 90 80 70 60 50 40 30 20 10 0 10 20 30 40 50 60 70 80 90 100 110 120 130 140 150



2213 + 46.19



USER NAME = btwegner	DESIGNED - WBL	REVISED -
	DRAWN - BTW	REVISED -
PLOT SCALE = 20.0000' / in.	CHECKED - RCB	REVISED -
PLOT DATE = 4/25/2018	DATE - 4-26-2018	REVISED -

**STATE OF ILLINOIS  
DEPARTMENT OF TRANSPORTATION**

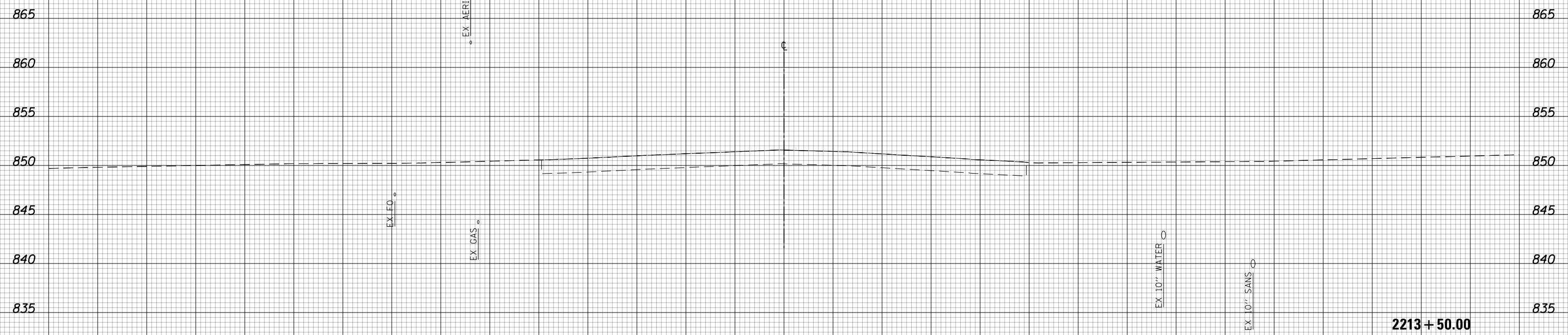
**RANDALL ROAD  
PRESTAGE CROSS SECTIONS**

SCALE: 10 H: 5 V SHEET 839 OF 1751 SHEETS STA. 2213+46.19 TO STA. 2213+46.19

FAP RTE	SECTION	COUNTY	TOTAL SHEETS	SHEET NO.
336	06-00329-01-PW	MCHENRY	1751	839
CONTRACT NO.			61E53	

ILLINOIS FED. AID PROJECT

150 140 130 120 110 100 90 80 70 60 50 40 30 20 10 0 10 20 30 40 50 60 70 80 90 100 110 120 130 140 150



(SQ. FT)	PRESTAGE
EARTH EXC	0
EMBANKMENT	1.38
UNSUITABLE EXC	0
AGG. SUBGRADE	0
IMP. (UNDERCUT)	0

2213 + 50.00



150 140 130 120 110 100 90 80 70 60 50 40 30 20 10 0 10 20 30 40 50 60 70 80 90 100 110 120 130 140 150

USER NAME = btwegner	DESIGNED - WBL	REVISED -
	DRAWN - BTW	REVISED -
PLOT SCALE = 20.0000' / in.	CHECKED - RCB	REVISED -
PLOT DATE = 4/25/2018	DATE - 4-26-2018	REVISED -

**STATE OF ILLINOIS  
DEPARTMENT OF TRANSPORTATION**

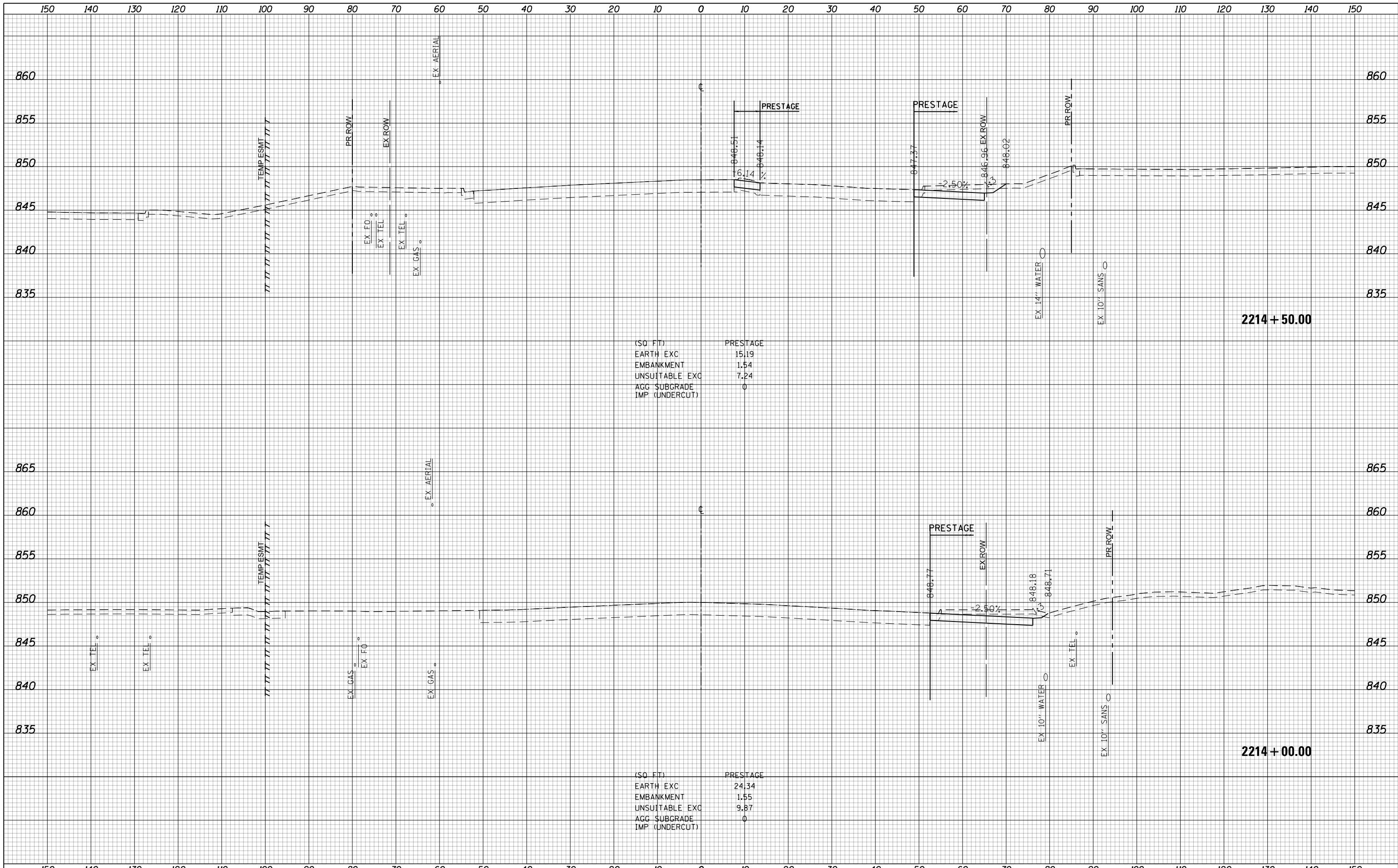
**RANDALL ROAD  
PRESTAGE CROSS SECTIONS**

SCALE: 10 H: 5 V SHEET 840 OF 1751 SHEETS STA. 2213+50.00 TO STA. 2213+50.00

FAP RTE	SECTION	COUNTY	TOTAL SHEETS	SHEET NO.
336	06-00329-01-PW	MCHENRY	1751	840
CONTRACT NO.			61E53	

ILLINOIS FED. AID PROJECT





(SQ FT) PRESTAGE

EARTH EXC	15.19
EMBANKMENT	1.54
UNSUITABLE EXC	7.24
AGG. SUBGRADE	0
IMP (UNDERCUT)	0

(SQ FT) PRESTAGE

EARTH EXC	24.34
EMBANKMENT	1.55
UNSUITABLE EXC	9.87
AGG. SUBGRADE	0
IMP (UNDERCUT)	0

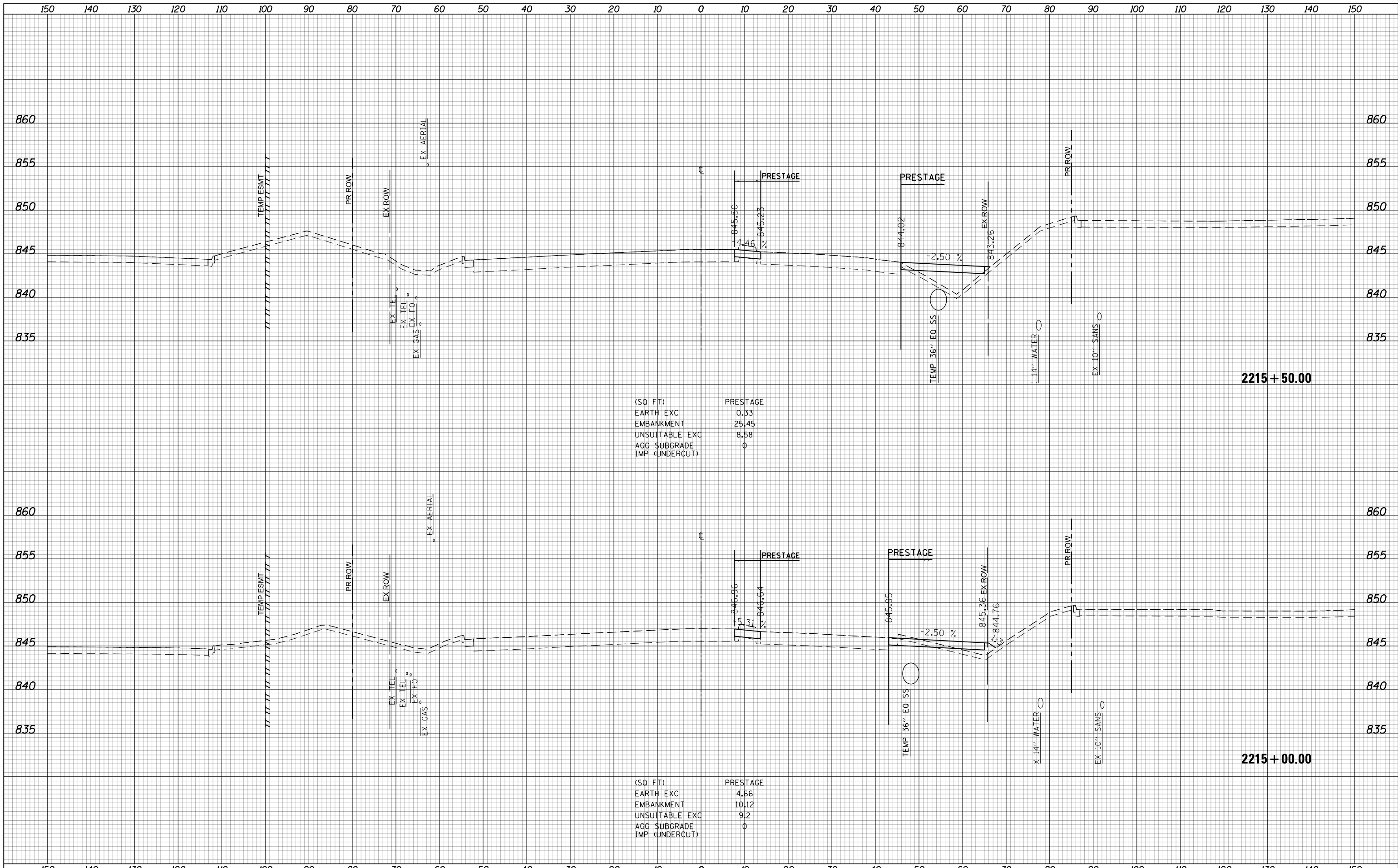
USER NAME = btwegner	DESIGNED - WBL	REVISED -
	DRAWN - BTW	REVISED -
PLOT SCALE = 20.0000' / in.	CHECKED - RCB	REVISED -
PLOT DATE = 4/25/2018	DATE - 4-26-2018	REVISED -

**STATE OF ILLINOIS  
DEPARTMENT OF TRANSPORTATION**

**RANDALL ROAD  
PRESTAGE CROSS SECTIONS**

SCALE: 10 H: 5 V SHEET 841 OF 1751 SHEETS STA. 2214+00.00 TO STA. 2214+50.00

FAP RTE	SECTION	COUNTY	TOTAL SHEETS	SHEET NO.
336	06-00329-01-PW	MCHENRY	1751	841
			CONTRACT NO. 61E53	
ILLINOIS FED. AID PROJECT				



(SQ FT)

PRESTAGE	
EARTH EXC	0.33
EMBANKMENT	25.45
UNSATURABLE EXC	8.58
AGG SUBGRADE	0
IMP (UNDERCUT)	0

(SQ FT)

PRESTAGE	
EARTH EXC	4.66
EMBANKMENT	10.12
UNSATURABLE EXC	9.2
AGG SUBGRADE	0
IMP (UNDERCUT)	0



USER NAME = btwegner	DESIGNED - WBL	REVISED -
	DRAWN - BTW	REVISED -
PLOT SCALE = 20.0000' / in.	CHECKED - RCB	REVISED -
PLOT DATE = 4/25/2018	DATE - 4-26-2018	REVISED -

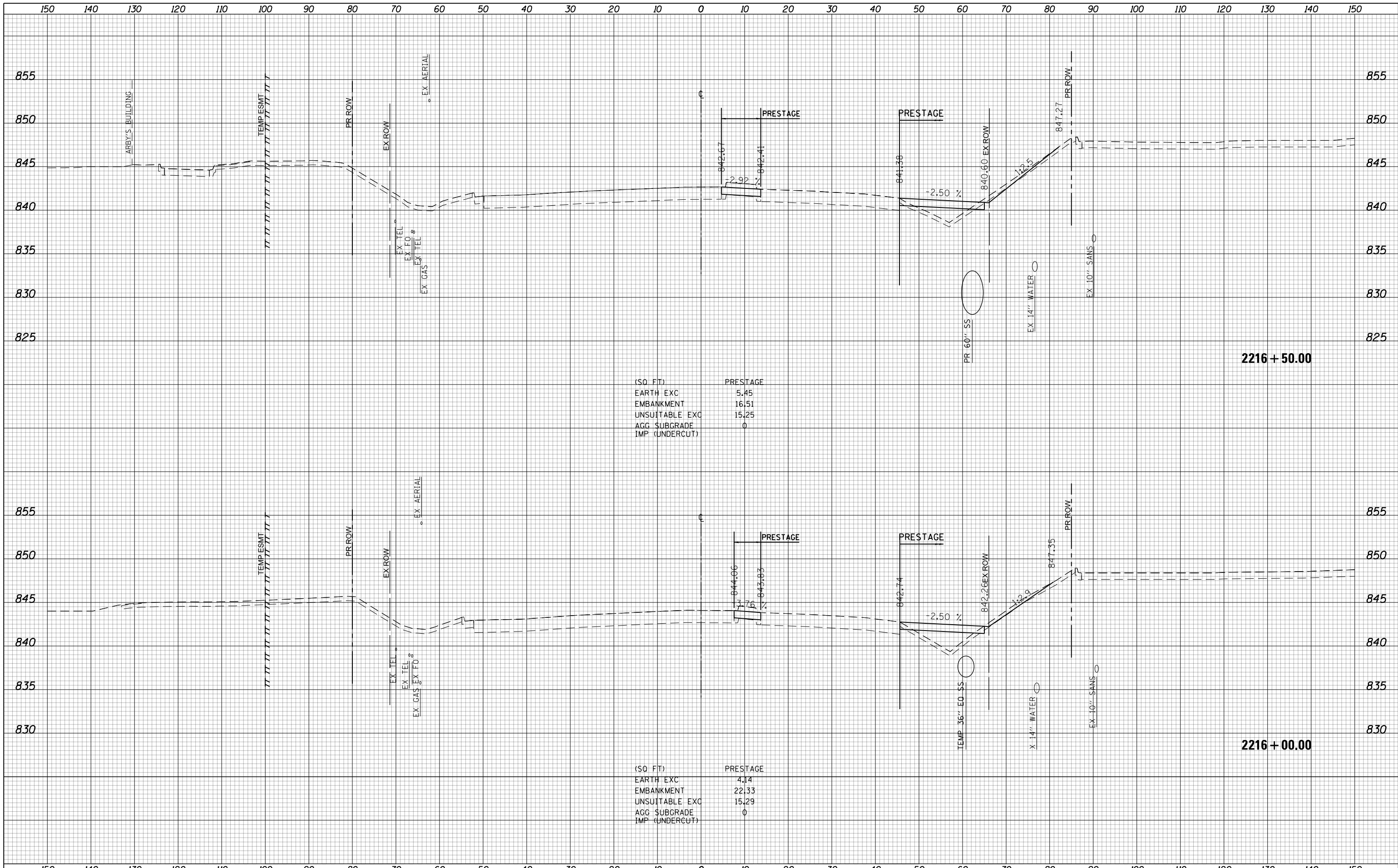
**STATE OF ILLINOIS  
DEPARTMENT OF TRANSPORTATION**

**RANDALL ROAD  
PRESTAGE CROSS SECTIONS**

SCALE: 10 H: 5 V    SHEET 842 OF 1751 SHEETS    STA. 2215+00.00 TO STA. 2215+50.00

FAP RTE	SECTION	COUNTY	TOTAL SHEETS	SHEET NO.
336	06-00329-01-PW	MCHENRY	1751	842
			CONTRACT NO.	61E53

ILLINOIS FED. AID PROJECT



USER NAME = btwagner	DESIGNED - WBL	REVISED -
	DRAWN - BTW	REVISED -
PLOT SCALE = 20.0000' / in.	CHECKED - RCB	REVISED -
PLOT DATE = 4/25/2018	DATE - 4-26-2018	REVISED -

**STATE OF ILLINOIS  
DEPARTMENT OF TRANSPORTATION**

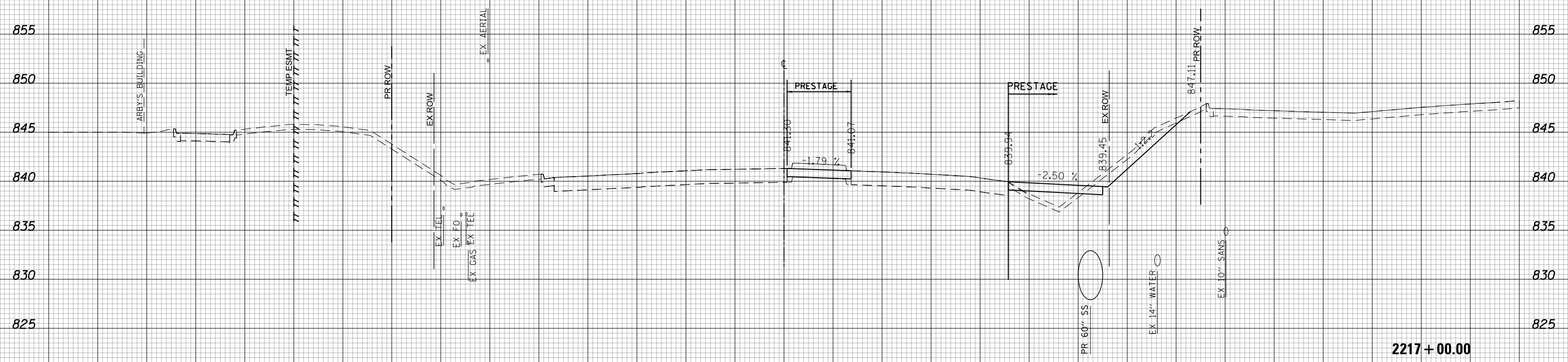
**RANDALL ROAD  
PRESTAGE CROSS SECTIONS**

SCALE: 10 H: 5 V    SHEET 843 OF 1751 SHEETS    STA. 2216+00.00 TO STA. 2216+50.00

FAP RTE	SECTION	COUNTY	TOTAL SHEETS	SHEET NO.
336	06-00329-01-PW	MCHENRY	1751	843
			CONTRACT NO.	61E53

ILLINOIS FED. AID PROJECT

150 140 130 120 110 100 90 80 70 60 50 40 30 20 10 0 10 20 30 40 50 60 70 80 90 100 110 120 130 140 150



(SQ FT)	PRESTAGE
EARTH EXC	25.79
EMBANKMENT	12.86
UNSUITABLE EXC	16.01
AGG SUBGRADE	0
IMP (UNDERCUT)	



150 140 130 120 110 100 90 80 70 60 50 40 30 20 10 0 10 20 30 40 50 60 70 80 90 100 110 120 130 140 150

USER NAME = btwegner	DESIGNED - WBL	REVISED -
	DRAWN - BTW	REVISED -
PLOT SCALE = 20.0000' / in.	CHECKED - RCB	REVISED -
PLOT DATE = 4/25/2018	DATE - 4-26-2018	REVISED -

**STATE OF ILLINOIS  
DEPARTMENT OF TRANSPORTATION**

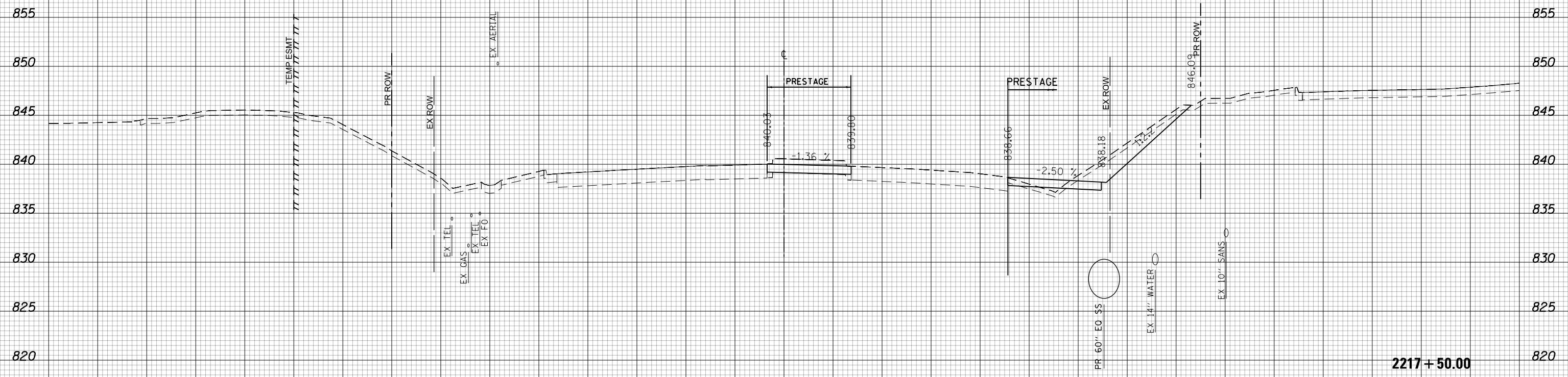
**RANDALL ROAD  
PRESTAGE CROSS SECTIONS**

SCALE: 10 H: 5 V SHEET 844 OF 1751 SHEETS STA. 2217+00.00 TO STA. 2217+00.00

FAP RTE	SECTION	COUNTY	TOTAL SHEETS	SHEET NO.
336	06-00329-01-PW	MCHENRY	1751	844
CONTRACT NO.			61E53	

ILLINOIS FED. AID PROJECT

150 140 130 120 110 100 90 80 70 60 50 40 30 20 10 0 10 20 30 40 50 60 70 80 90 100 110 120 130 140 150



(SQ FT)	
EARTH EXC	39.45
EMBANKMENT	4.07
UNSUITABLE EXC	16.13
AGG SUBGRADE	0
IMP (UNDERCUT)	

2217 + 50.00



USER NAME = btwegner	DESIGNED - WBL	REVISED -
	DRAWN - BTW	REVISED -
PLOT SCALE = 20.0000' / in.	CHECKED - RCB	REVISED -
PLOT DATE = 4/25/2018	DATE - 4-26-2018	REVISED -

**STATE OF ILLINOIS  
DEPARTMENT OF TRANSPORTATION**

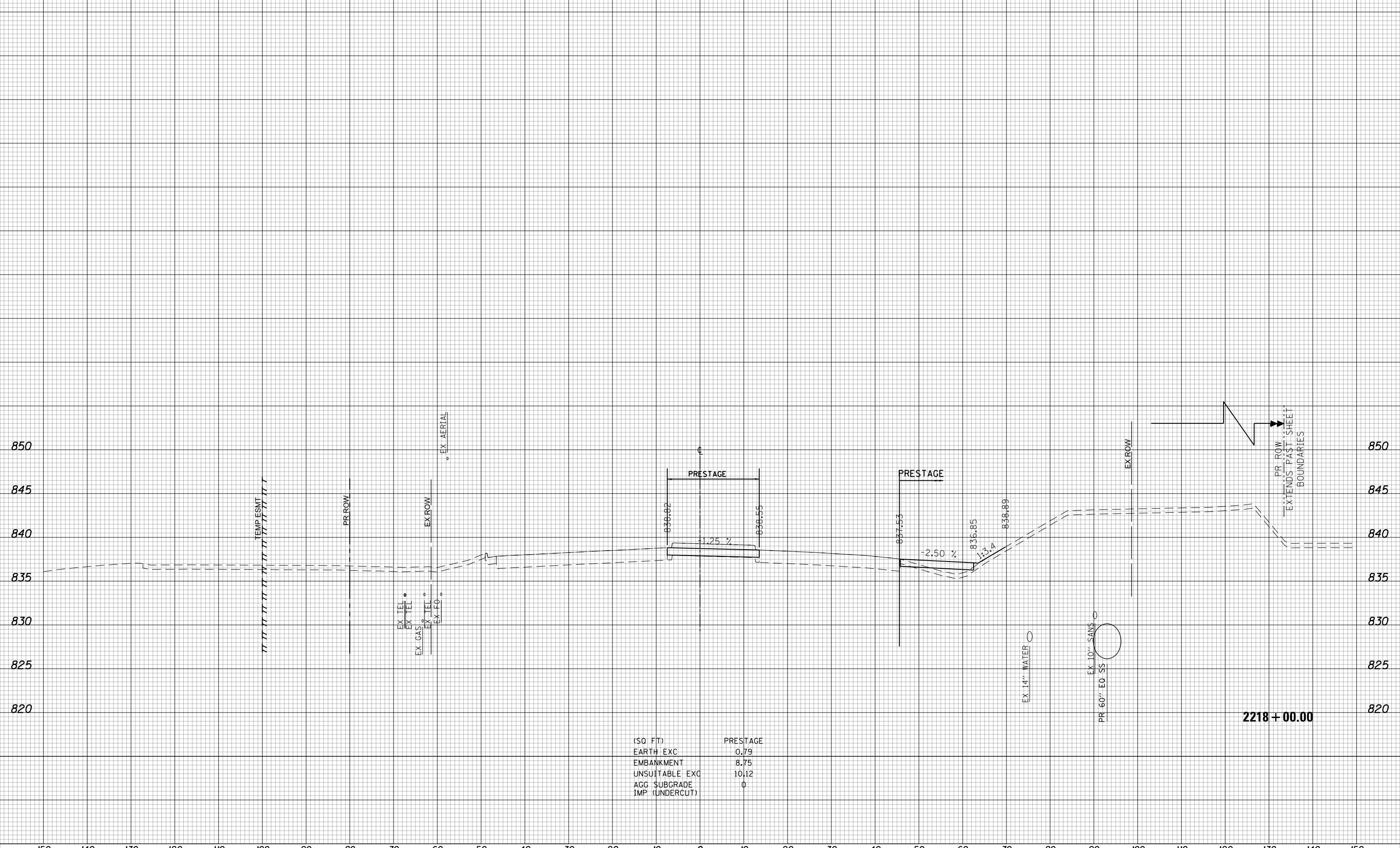
**RANDALL ROAD  
PRESTAGE CROSS SECTIONS**

SCALE: 10 H: 5 V SHEET 845 OF 1751 SHEETS STA. 2217+50.00 TO STA. 2217+50.00

FAP RTE	SECTION	COUNTY	TOTAL SHEETS	SHEET NO.
336	06-00329-01-PW	MCHENRY	1751	845
CONTRACT NO.			61E53	

ILLINOIS FED. AID PROJECT

150 140 130 120 110 100 90 80 70 60 50 40 30 20 10 0 10 20 30 40 50 60 70 80 90 100 110 120 130 140 150



(SQ FT)	PRESTAGE
EARTH EXC	0.79
EMBANKMENT	8.75
UNSUITABLE EXC	10.12
AGG SUBGRADE	0
IMP (UNDERCUT)	



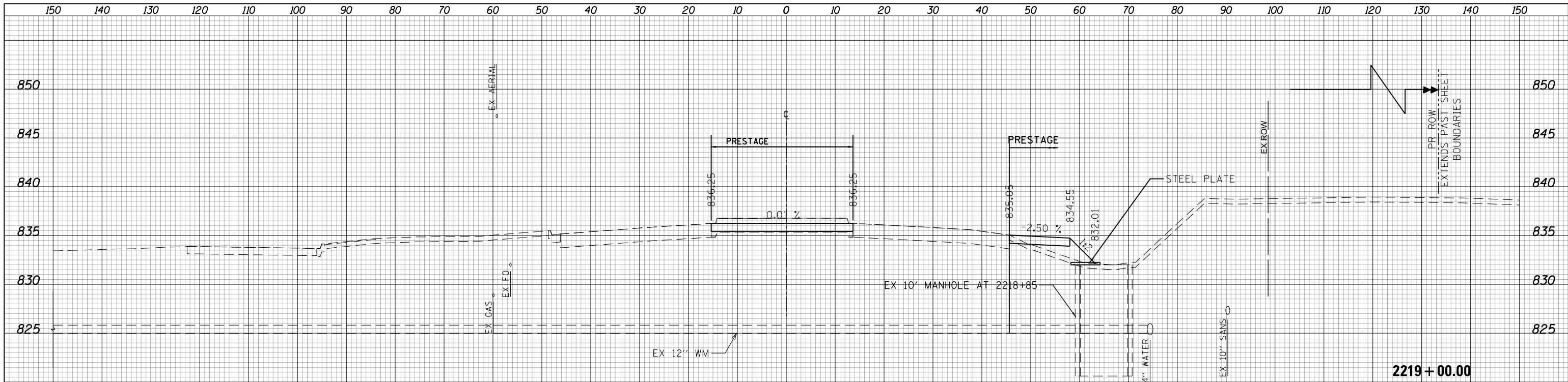
USER NAME = btwegner	DESIGNED - WBL	REVISED -
	DRAWN - BTW	REVISED -
PLOT SCALE = 20.0000' / in.	CHECKED - RCB	REVISED -
PLOT DATE = 4/25/2018	DATE - 4-26-2018	REVISED -

**STATE OF ILLINOIS  
DEPARTMENT OF TRANSPORTATION**

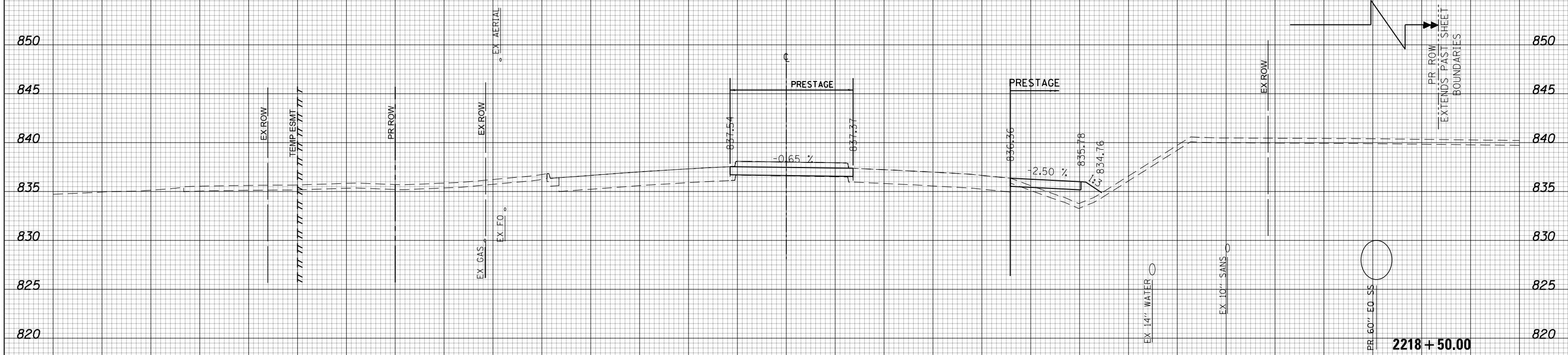
**RANDALL ROAD  
PRESTAGE CROSS SECTIONS**  
SCALE: 10 H: 5 V SHEET 846 OF 1751 SHEETS STA. 2218+00.00 TO STA. 2218+00.00

FAP RTE	SECTION	COUNTY	TOTAL SHEETS	SHEET NO.
336	06-00329-01-PW	MCHENRY	1751	846
CONTRACT NO.			61E53	

**2218 + 00.00**



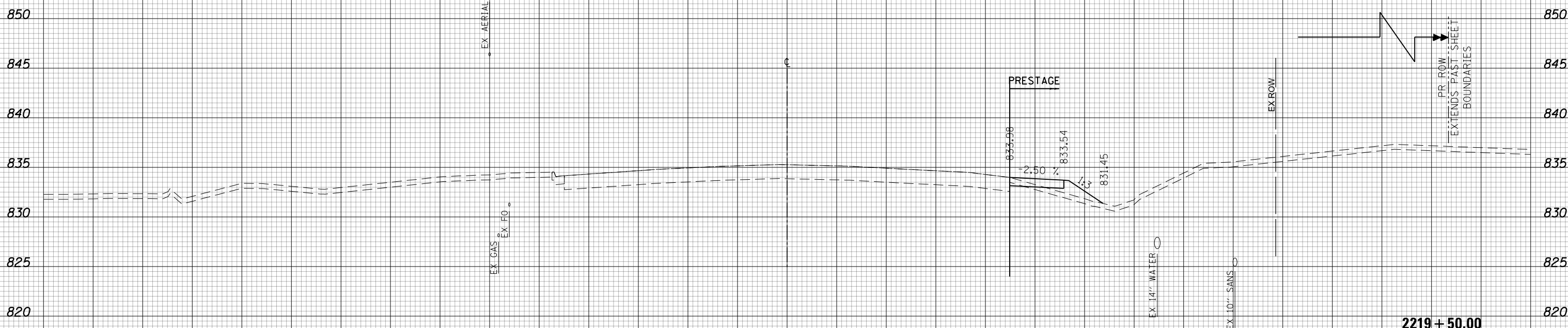
(SQ FT)	PRESTAGE
EARTH EXC	0.39
EMBANKMENT	21.91
UNSUITABLE EXC	8.67
AGG SUBGRADE	0
IMP (UNDERCUT)	0



(SQ FT)	PRESTAGE
EARTH EXC	0.62
EMBANKMENT	15.33
UNSUITABLE EXC	7.71
AGG SUBGRADE	0
IMP (UNDERCUT)	0



150 140 130 120 110 100 90 80 70 60 50 40 30 20 10 0 10 20 30 40 50 60 70 80 90 100 110 120 130 140 150



(SQ FT)	PRESTAGE
EARTH EXC	0.85
EMBANKMENT	10.38
UNSUITABLE EXC	7.51
AGG SUBGRADE	0
IMP (UNDERCUT)	



USER NAME = btwegner	DESIGNED - WBL	REVISED -
	DRAWN - BTW	REVISED -
PLOT SCALE = 20.0000' / in.	CHECKED - RCB	REVISED -
PLOT DATE = 4/25/2018	DATE - 4-26-2018	REVISED -

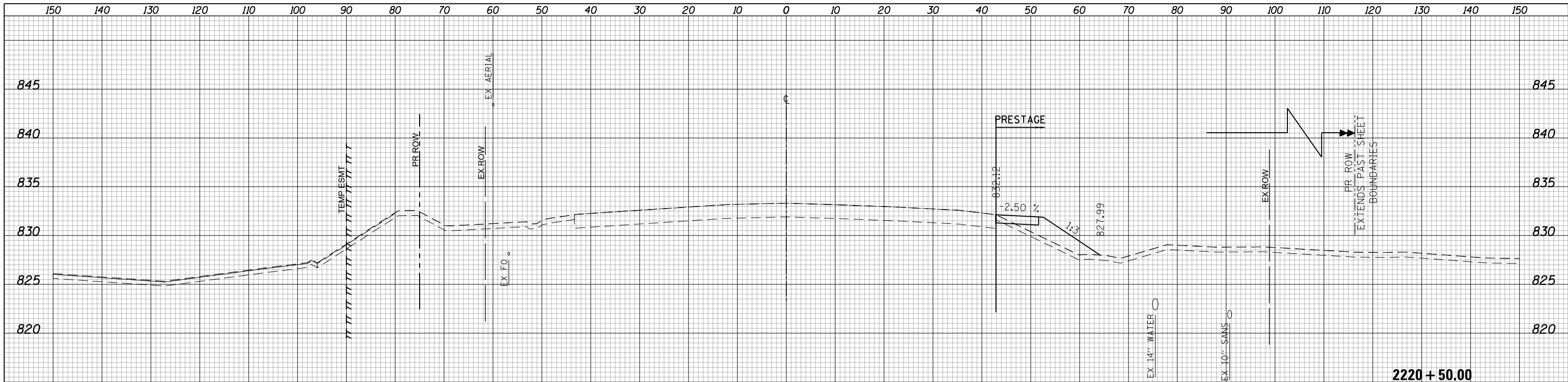
**STATE OF ILLINOIS  
DEPARTMENT OF TRANSPORTATION**

**RANDALL ROAD  
PRESTAGE CROSS SECTIONS**  
SCALE: 10 H: 5 V SHEET 848 OF 1751 SHEETS STA. 2219+50.00 TO STA. 2219+50.00

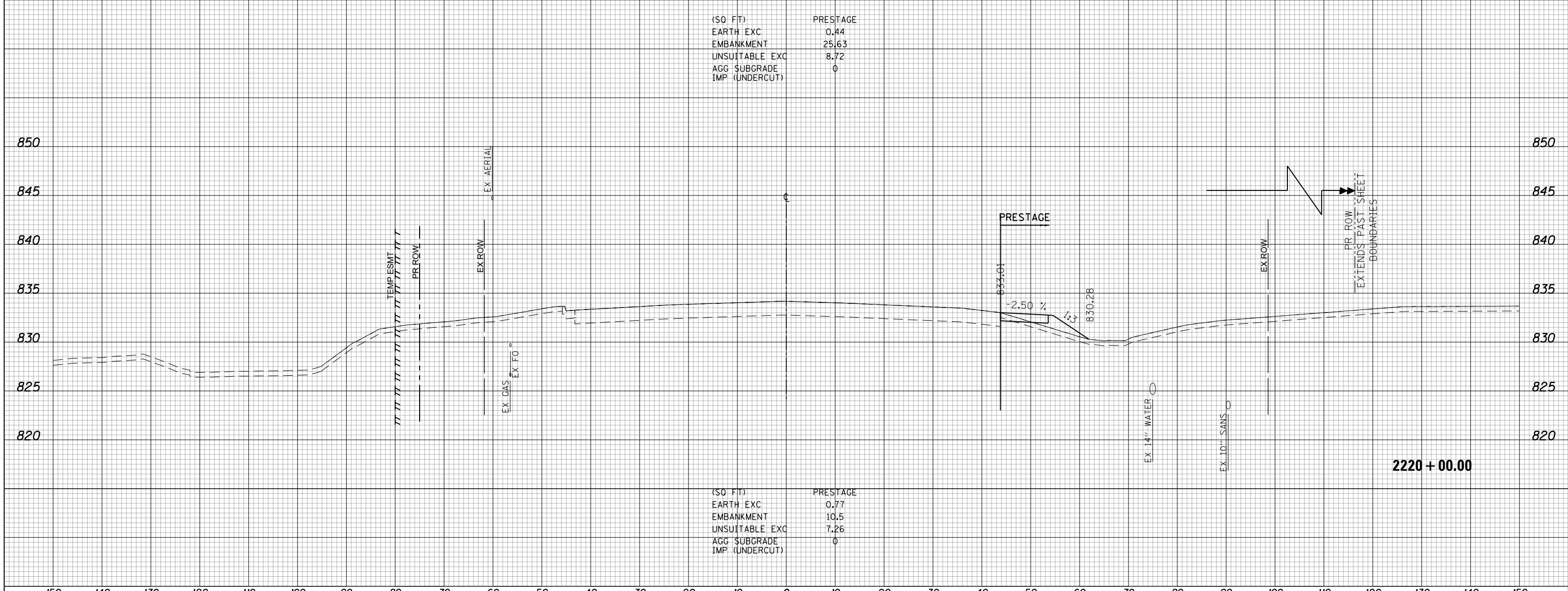
FAP RTE	SECTION	COUNTY	TOTAL SHEETS	SHEET NO.
336	06-00329-01-PW	MCHENRY	1751	848
CONTRACT NO. 61E53				

**2219 + 50.00**





(SQ. FT.)	PRESTAGE
EARTH EXC	0.44
EMBANKMENT	25.63
UNSUITABLE EXC	8.72
AGG. SUBGRADE	0
IMP. (UNDERCUT)	0

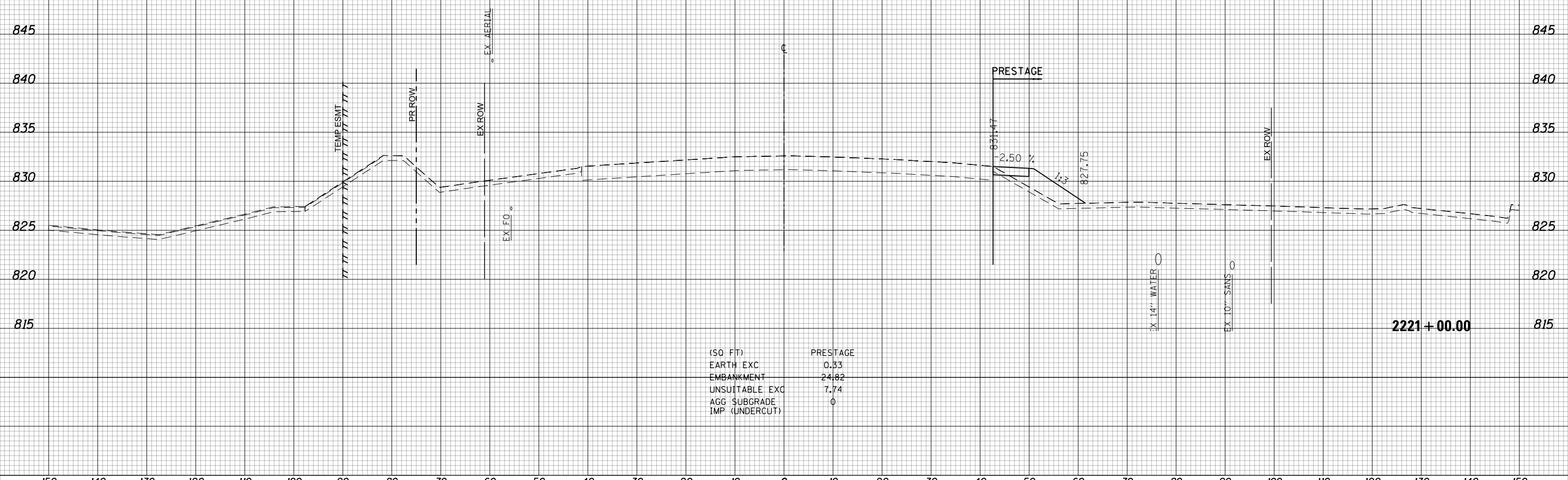


(SQ. FT.)	PRESTAGE
EARTH EXC	0.77
EMBANKMENT	10.5
UNSUITABLE EXC	7.26
AGG. SUBGRADE	0
IMP. (UNDERCUT)	0



USER NAME = btwegner	DESIGNED - WBL	REVISED -	<b>STATE OF ILLINOIS</b> <b>DEPARTMENT OF TRANSPORTATION</b>	<b>RANDALL ROAD</b> <b>PRESTAGE CROSS SECTIONS</b>			FAP RTE	SECTION	COUNTY	TOTAL SHEETS	SHEET NO.
PLOT SCALE = 20.0000' / in.	DRAWN - BTW	REVISED -					336	06-00329-01-PW	MCHENRY	1751	849
PLOT DATE = 4/25/2018	CHECKED - RCB	REVISED -					CONTRACT NO. 61E53				
	DATE - 4-26-2018	REVISED -	SCALE: 10 H: 5 V			SHEET 849 OF 1751 SHEETS			STA. 2220+00.00 TO STA. 2220+50.00		
ILLINOIS FED. AID PROJECT											

150 140 130 120 110 100 90 80 70 60 50 40 30 20 10 0 10 20 30 40 50 60 70 80 90 100 110 120 130 140 150



(SQ. FT)	PRESTAGE
EARTH EXC	0.33
EMBANKMENT	24.82
UNSUITABLE EXC	7.74
AGG. SUBGRADE	0
IMP. (UNDERCUT)	0

2221+00.00



USER NAME = btwegner	DESIGNED - WBL	REVISED -
	DRAWN - BTW	REVISED -
PLOT SCALE = 20.0000' / in.	CHECKED - RCB	REVISED -
PLOT DATE = 4/25/2018	DATE - 4-26-2018	REVISED -

**STATE OF ILLINOIS  
DEPARTMENT OF TRANSPORTATION**

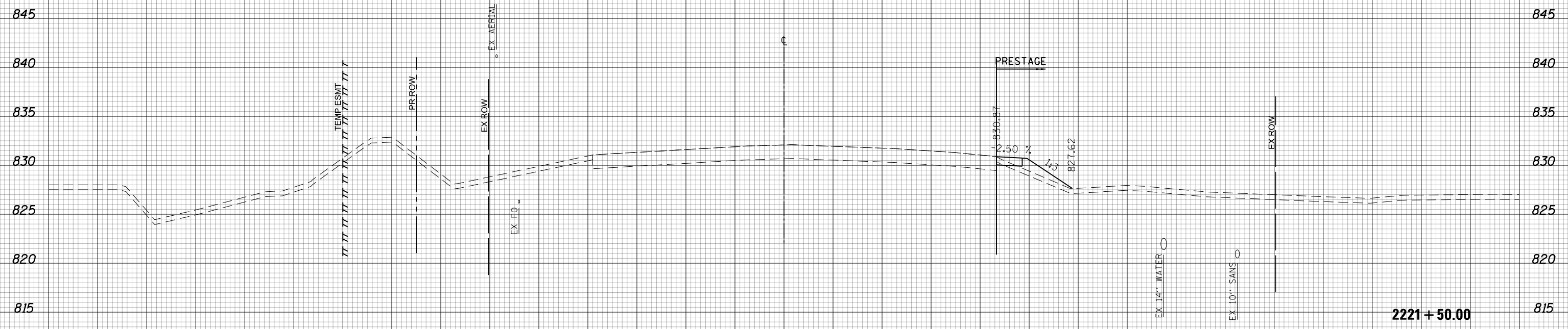
**RANDALL ROAD  
PRESTAGE CROSS SECTIONS**

SCALE: 10 H: 5 V SHEET 850 OF 1751 SHEETS STA. 2221+00.00 TO STA. 2221+00.00

FAP RTE	SECTION	COUNTY	TOTAL SHEETS	SHEET NO.
336	06-00329-01-PW	MCHENRY	1751	850
CONTRACT NO.			61E53	

ILLINOIS FED. AID PROJECT

150 140 130 120 110 100 90 80 70 60 50 40 30 20 10 0 10 20 30 40 50 60 70 80 90 100 110 120 130 140 150



(SQ FT)	PRESTAGE
EARTH EXC	0.56
EMBANKMENT	11.34
UNSATURABLE EXC	7.3
AGG SUBGRADE	0
IMP (UNDERCUT)	



USER NAME = btwegner	DESIGNED - WBL	REVISED -
	DRAWN - BTW	REVISED -
PLOT SCALE = 20.0000' / in.	CHECKED - RCB	REVISED -
PLOT DATE = 4/25/2018	DATE - 4-26-2018	REVISED -

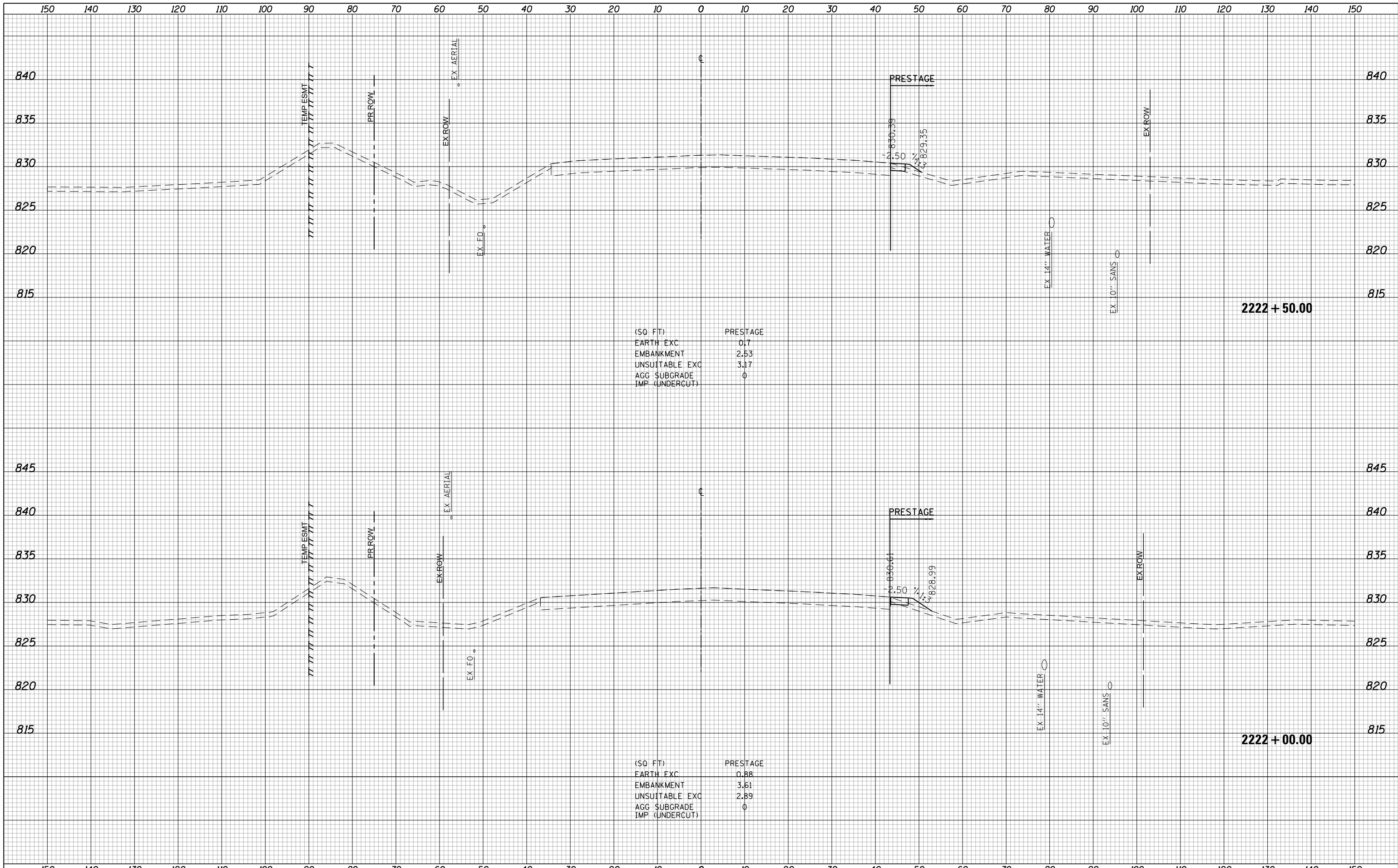
**STATE OF ILLINOIS  
DEPARTMENT OF TRANSPORTATION**

**RANDALL ROAD  
PRESTAGE CROSS SECTIONS**

SCALE: 10 H: 5 V SHEET 851 OF 1751 SHEETS STA. 2221+50.00 TO STA. 2221+50.00

FAP RTE	SECTION	COUNTY	TOTAL SHEETS	SHEET NO.
336	06-00329-01-PW	MCHENRY	1751	851
CONTRACT NO.			61E53	

**2221+50.00**



(SQ FT) PRESTAGE

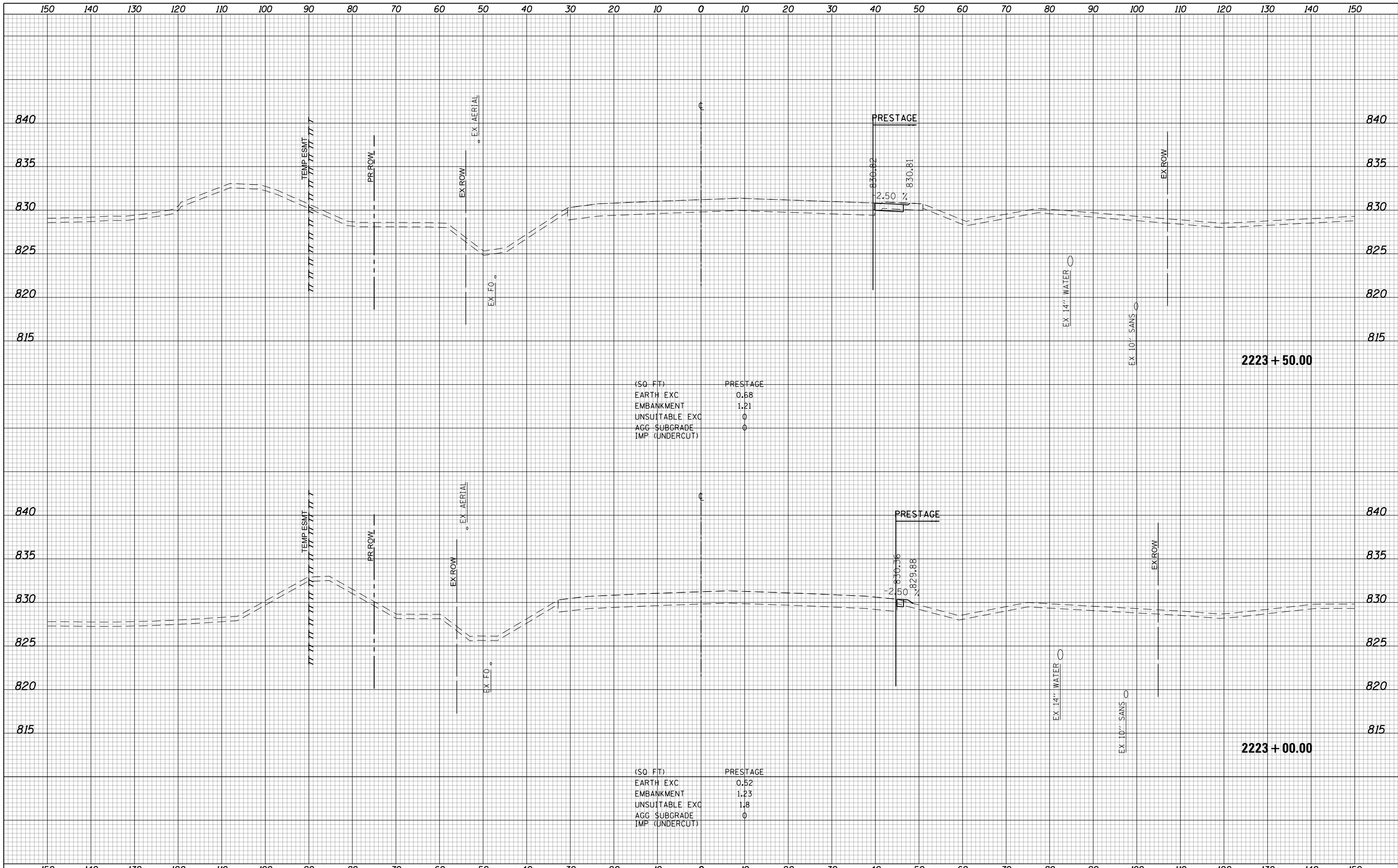
EARTH EXC	0.17
EMBANKMENT	2.53
UNSUITABLE EXC	3.17
AGG SUBGRADE	0
IMP (UNDERCUT)	0

(SQ FT) PRESTAGE

EARTH EXC	0.88
EMBANKMENT	3.61
UNSUITABLE EXC	2.89
AGG SUBGRADE	0
IMP (UNDERCUT)	0



USER NAME = btwegner	DESIGNED - WBL	REVISED -	<b>STATE OF ILLINOIS</b> <b>DEPARTMENT OF TRANSPORTATION</b>	<b>RANDALL ROAD</b> <b>PRESTAGE CROSS SECTIONS</b>			FAP RTE	SECTION	COUNTY	TOTAL SHEETS	SHEET NO.
PLOT SCALE = 20.0000' / in.	DRAWN - BTW	REVISED -					336	06-00329-01-PW	MCHENRY	1751	852
PLOT DATE = 4/25/2018	CHECKED - RCB	REVISED -					CONTRACT NO. 61E53				
DATE - 4-26-2018	REVISIED -	REVISED -					ILLINOIS FED. AID PROJECT				



(SQ. FT)

EARTH EXC	0.68
EMBANKMENT	1.21
UNSUITABLE EXC	0
AGG SUBGRADE	0
IMP (UNDERCUT)	0

(SQ. FT)

EARTH EXC	0.52
EMBANKMENT	1.23
UNSUITABLE EXC	1.8
AGG SUBGRADE	0
IMP (UNDERCUT)	0



USER NAME = btwegner	DESIGNED - WBL	REVISED -
	DRAWN - BTW	REVISED -
PLOT SCALE = 20.0000' / in.	CHECKED - RCB	REVISED -
PLOT DATE = 4/25/2018	DATE - 4-26-2018	REVISED -

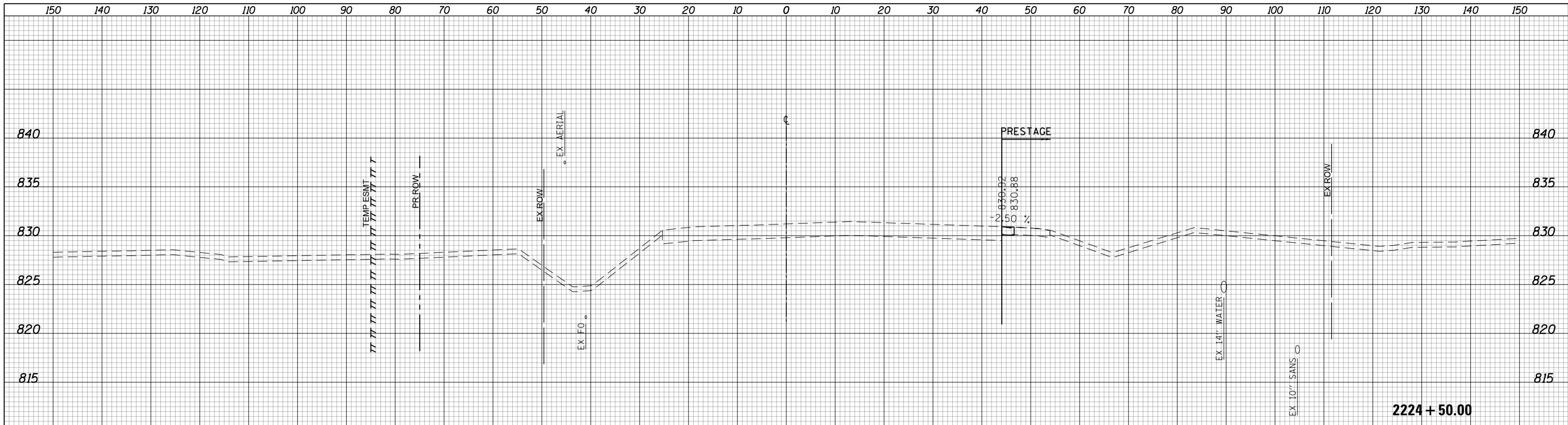
**STATE OF ILLINOIS  
DEPARTMENT OF TRANSPORTATION**

**RANDALL ROAD  
PRESTAGE CROSS SECTIONS**

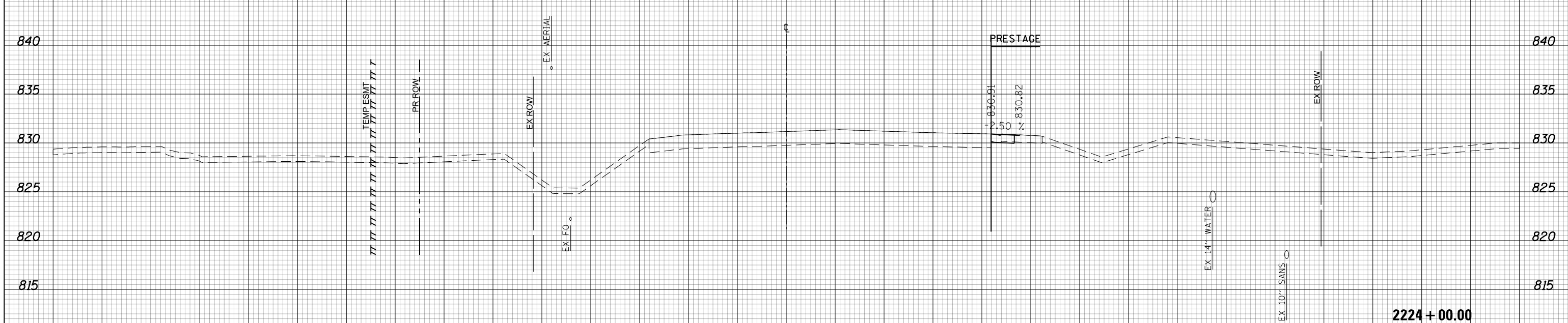
SCALE: 10 H: 5 V SHEET 853 OF 1751 SHEETS STA. 2223+00.00 TO STA. 2223+50.00

FAP RTE	SECTION	COUNTY	TOTAL SHEETS	SHEET NO.
336	06-00329-01-PW	MCHENRY	1751	853
CONTRACT NO.			61E53	

ILLINOIS FED. AID PROJECT



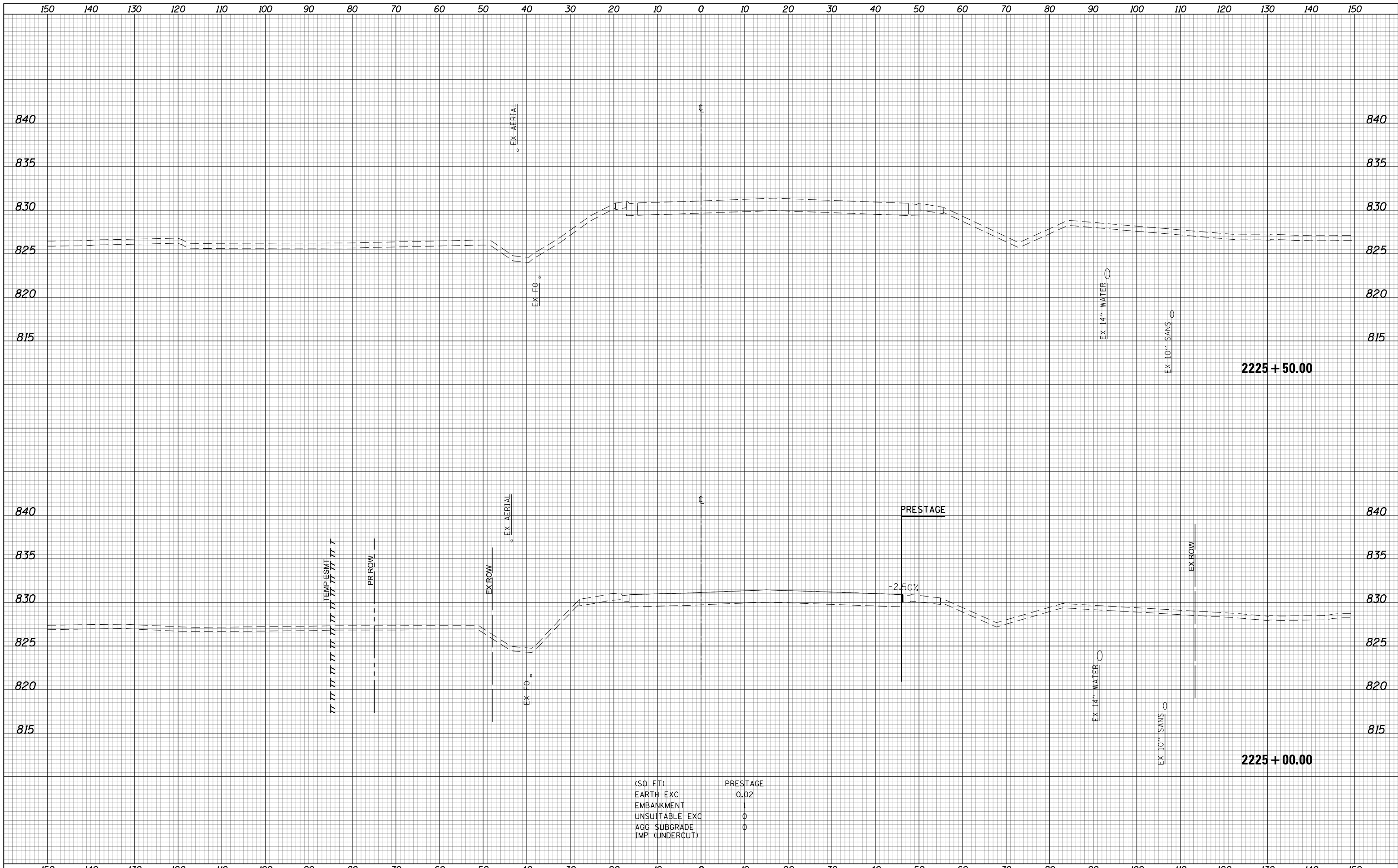
(SQ. FT)	PRESTAGE
EARTH EXC	0.12
EMBANKMENT	0.88
UNSUITABLE EXC	0
AGG. SUBGRADE	0
IMP. (UNDERCUT)	0



(SQ. FT)	PRESTAGE
EARTH EXC	0.19
EMBANKMENT	0.92
UNSUITABLE EXC	0
AGG. SUBGRADE	0
IMP. (UNDERCUT)	0



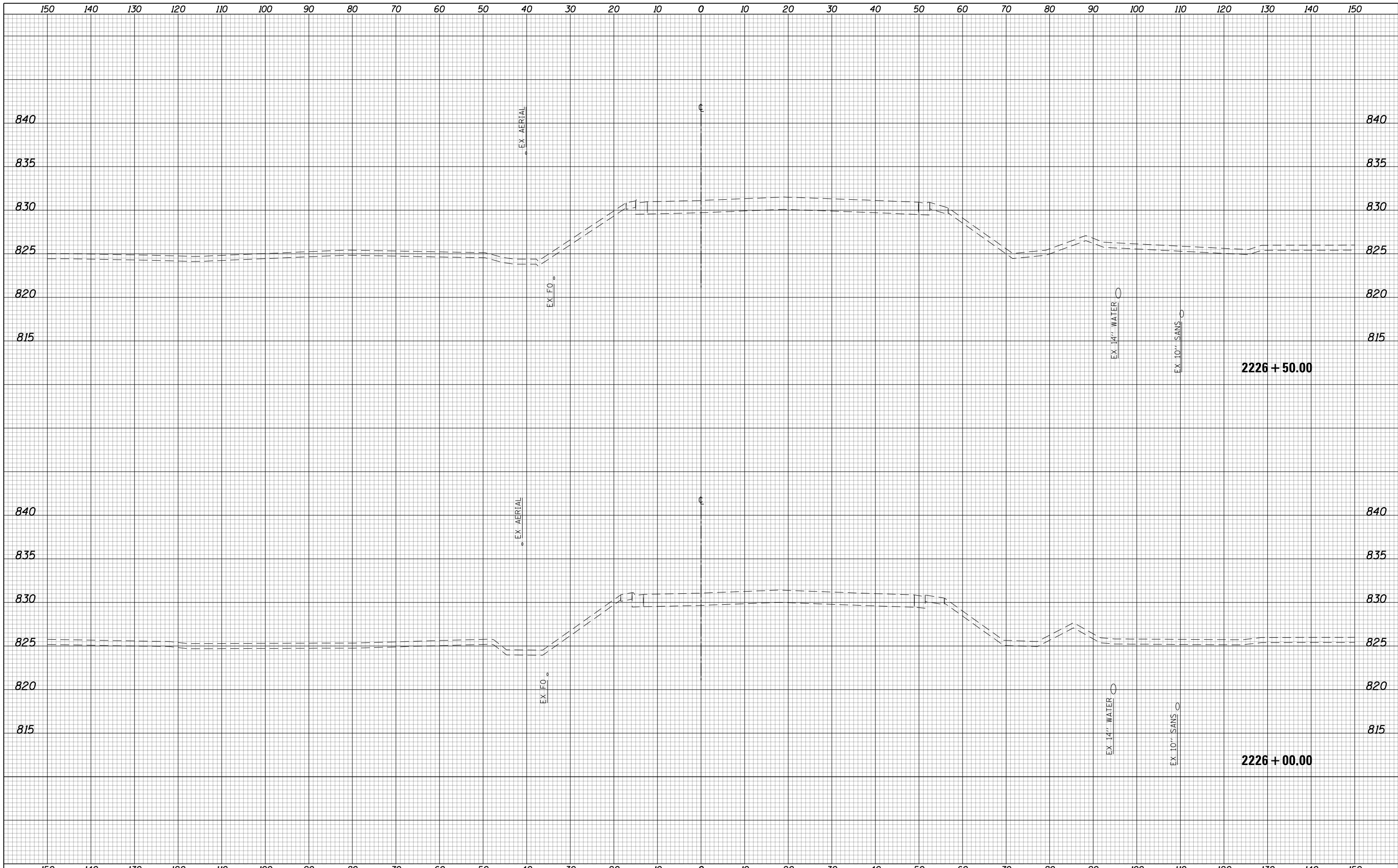
USER NAME = btwegner	DESIGNED - WBL	REVISED -	<b>STATE OF ILLINOIS DEPARTMENT OF TRANSPORTATION</b>	<b>RANDALL ROAD PRESTAGE CROSS SECTIONS</b>			FAP RTE	SECTION	COUNTY	TOTAL SHEETS	SHEET NO.
PLOT SCALE = 20.0000' / in.	DRAWN - BTW	REVISED -		336	06-00329-01-PW	MCHENRY	1751	854			
PLOT DATE = 4/25/2018	CHECKED - RCB	REVISED -		SCALE: 10 H: 5 V			SHEET 854 OF 1751 SHEETS			STA. 2224+00.00 TO STA. 2224+50.00	
	DATE - 4-26-2018	REVISED -					CONTRACT NO. 61E53			ILLINOIS FED. AID PROJECT	



(SQ FT)	PRESTAGE
EARTH EXC	0.02
EMBANKMENT	1
UNSUITABLE EXC	0
AGG SUBGRADE	0
IMP (UNDERCUT)	0



150	140	130	120	110	100	90	80	70	60	50	40	30	20	10	0	10	20	30	40	50	60	70	80	90	100	110	120	130	140	150
USER NAME = btwegner		DESIGNED - WBL	REVISIED -	<b>STATE OF ILLINOIS</b> <b>DEPARTMENT OF TRANSPORTATION</b>														<b>RANDALL ROAD</b> <b>PRESTAGE CROSS SECTIONS</b>				FAP	SECTION	COUNTY	TOTAL	SHEET				
DRAWN - BTW		CHECKED - RCB	REVISIED -															336	06-00329-01-PW	MCHENRY	1751	855								
PLOT SCALE = 20.0000' / in.		DATE - 4-26-2018	REVISIED -															SCALE: 10 H: 5 V				SHEET 855 OF 1751 SHEETS		STA. 2225+00.00 TO STA. 2225+50.00		CONTRACT NO. 61E53				
PLOT DATE = 4/25/2018																		ILLINOIS FED. AID PROJECT												



2226 + 50.00

2226 + 00.00



USER NAME = btwegner	DESIGNED - WBL	REVISED -
	DRAWN - BTW	REVISED -
PLOT SCALE = 20.0000' / in.	CHECKED - RCB	REVISED -
PLOT DATE = 4/25/2018	DATE - 4-26-2018	REVISED -

**STATE OF ILLINOIS  
DEPARTMENT OF TRANSPORTATION**

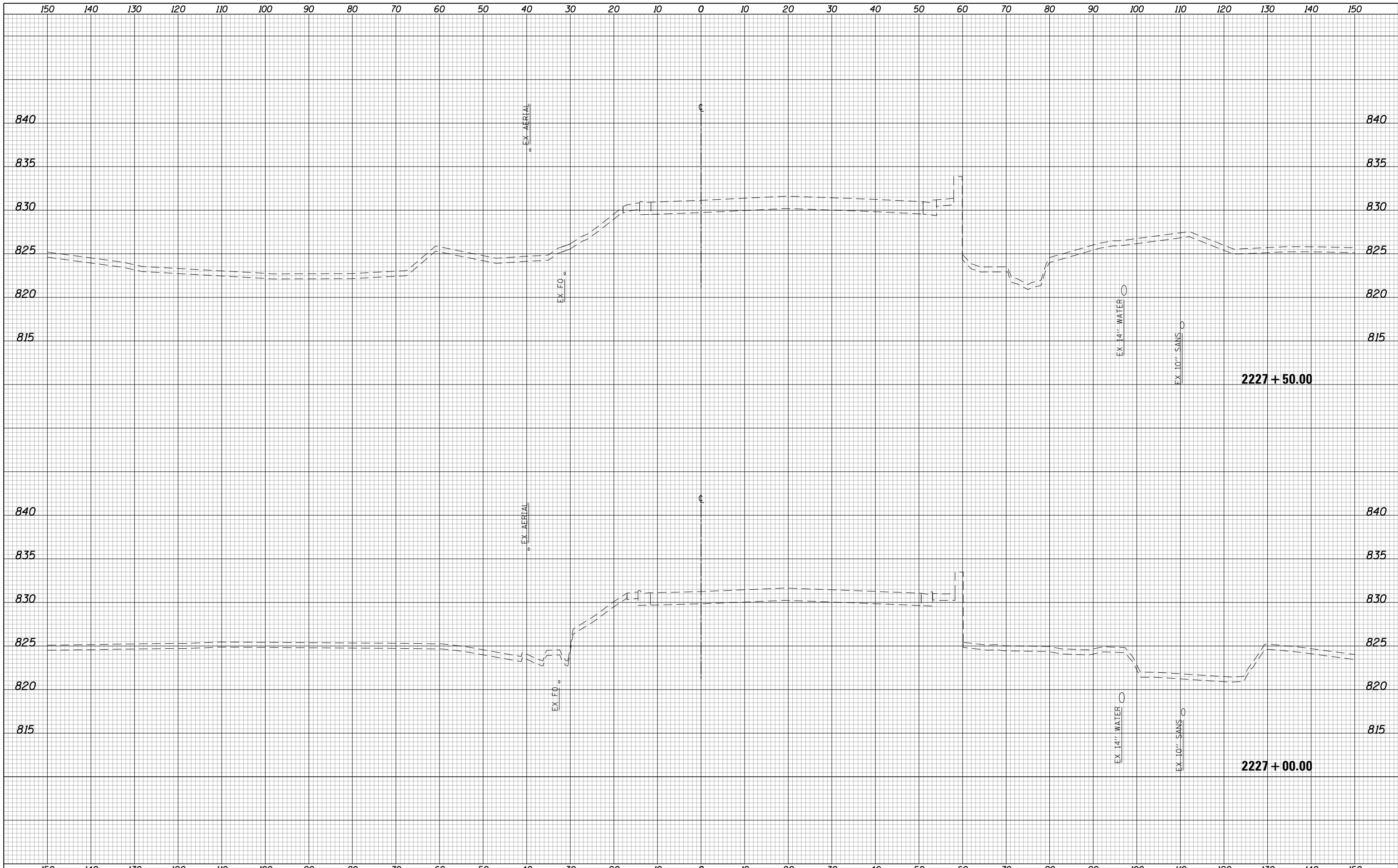
**RANDALL ROAD  
PRESTAGE CROSS SECTIONS**

SCALE: 10 H: 5 V    SHEET 856 OF 1751 SHEETS    STA. 2226+00.00 TO STA. 2226+50.00

FAP RTE	SECTION	COUNTY	TOTAL SHEETS	SHEET NO.
336	06-00329-01-PW	MCHENRY	1751	856
CONTRACT NO.			61E53	

ILLINOIS FED. AID PROJECT



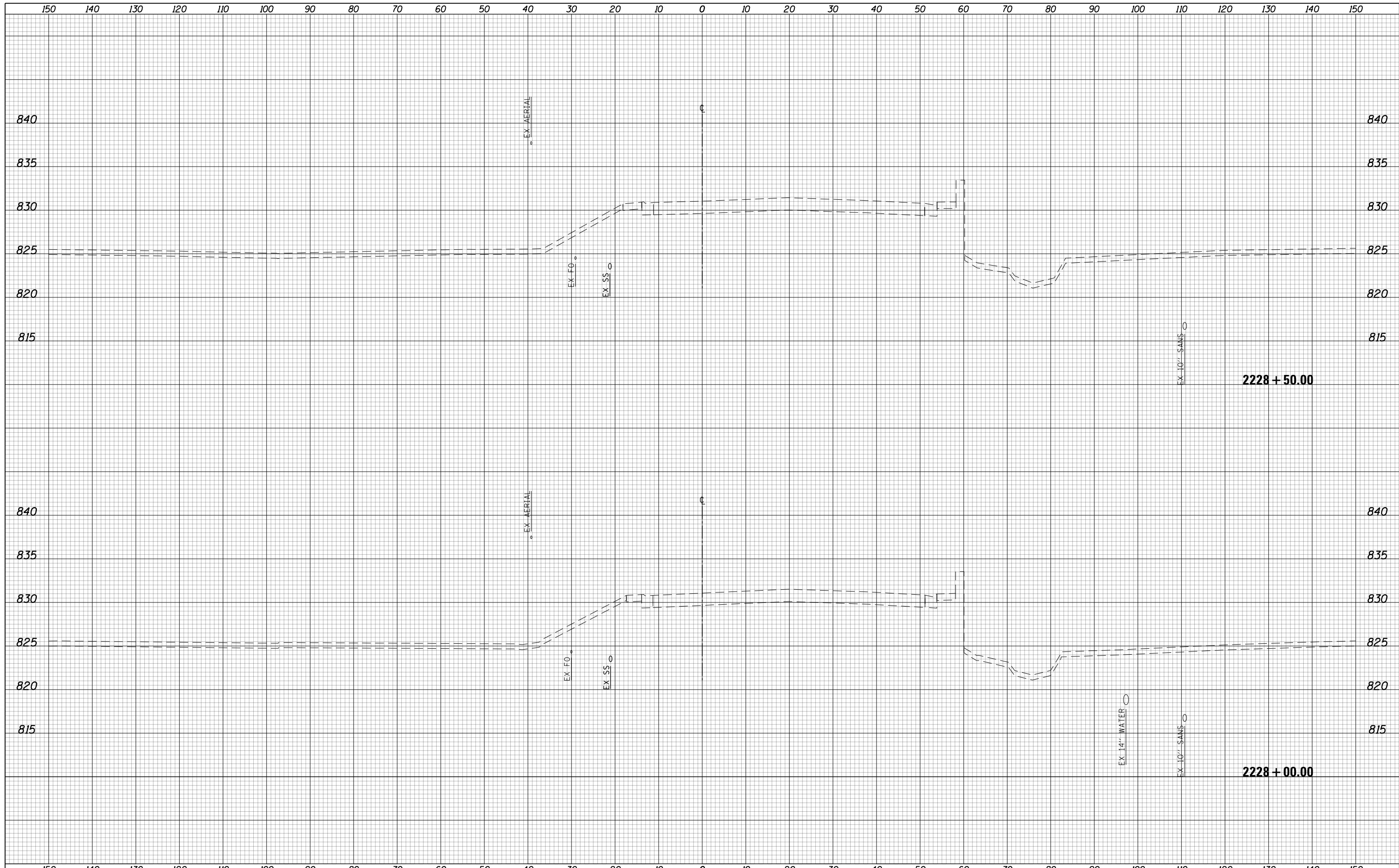


USER NAME = btwegner	DESIGNED - WBL	REVISED -
	DRAWN - BTW	REVISED -
PLOT SCALE = 20.0000' / in.	CHECKED - RCB	REVISED -
PLOT DATE = 4/25/2018	DATE - 4-26-2018	REVISED -

**STATE OF ILLINOIS  
DEPARTMENT OF TRANSPORTATION**

<b>RANDALL ROAD PRESTAGE CROSS SECTIONS</b>	
SCALE: 10 H: 5 V	SHEET 857 OF 1751 SHEETS
STA. 2227+00.00 TO STA. 2227+50.00	

FAP RTE	SECTION	COUNTY	TOTAL SHEETS	SHEET NO.
336	06-00329-01-PW	MCHENRY	1751	857
CONTRACT NO.			61E53	
ILLINOIS FED. AID PROJECT				



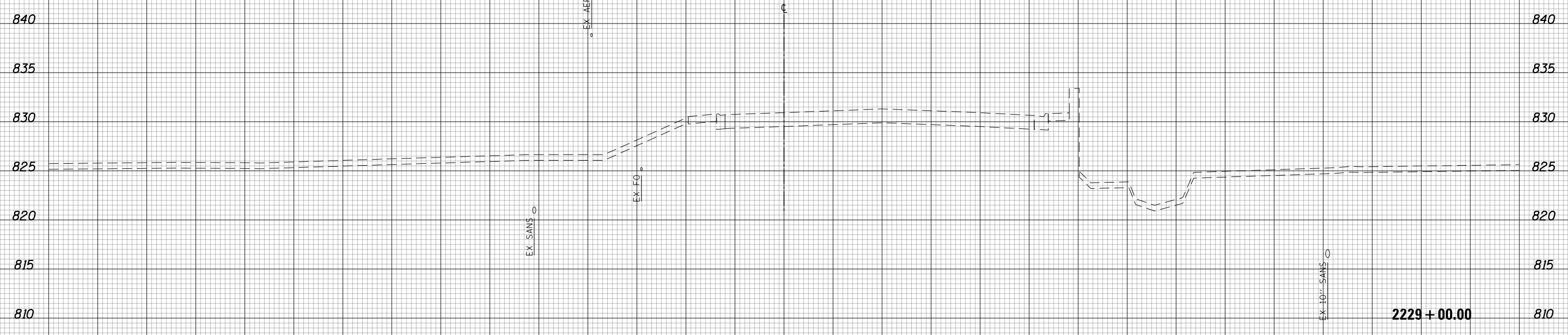
USER NAME = btwegner	DESIGNED - WBL	REVISED -
	DRAWN - BTW	REVISED -
PLOT SCALE = 20.0000' / in.	CHECKED - RCB	REVISED -
PLOT DATE = 4/25/2018	DATE - 4-26-2018	REVISED -

**STATE OF ILLINOIS  
DEPARTMENT OF TRANSPORTATION**

<b>RANDALL ROAD PRESTAGE CROSS SECTIONS</b>	
SCALE: 10 H: 5 V	SHEET 858 OF 1751 SHEETS
STA. 2228+00.00 TO STA. 2228+50.00	

FAP RTE	SECTION	COUNTY	TOTAL SHEETS	SHEET NO.
336	06-00329-01-PW	MCHENRY	1751	858
CONTRACT NO.			61E53	
ILLINOIS FED. AID PROJECT				

150 140 130 120 110 100 90 80 70 60 50 40 30 20 10 0 10 20 30 40 50 60 70 80 90 100 110 120 130 140 150



2229 + 00.00



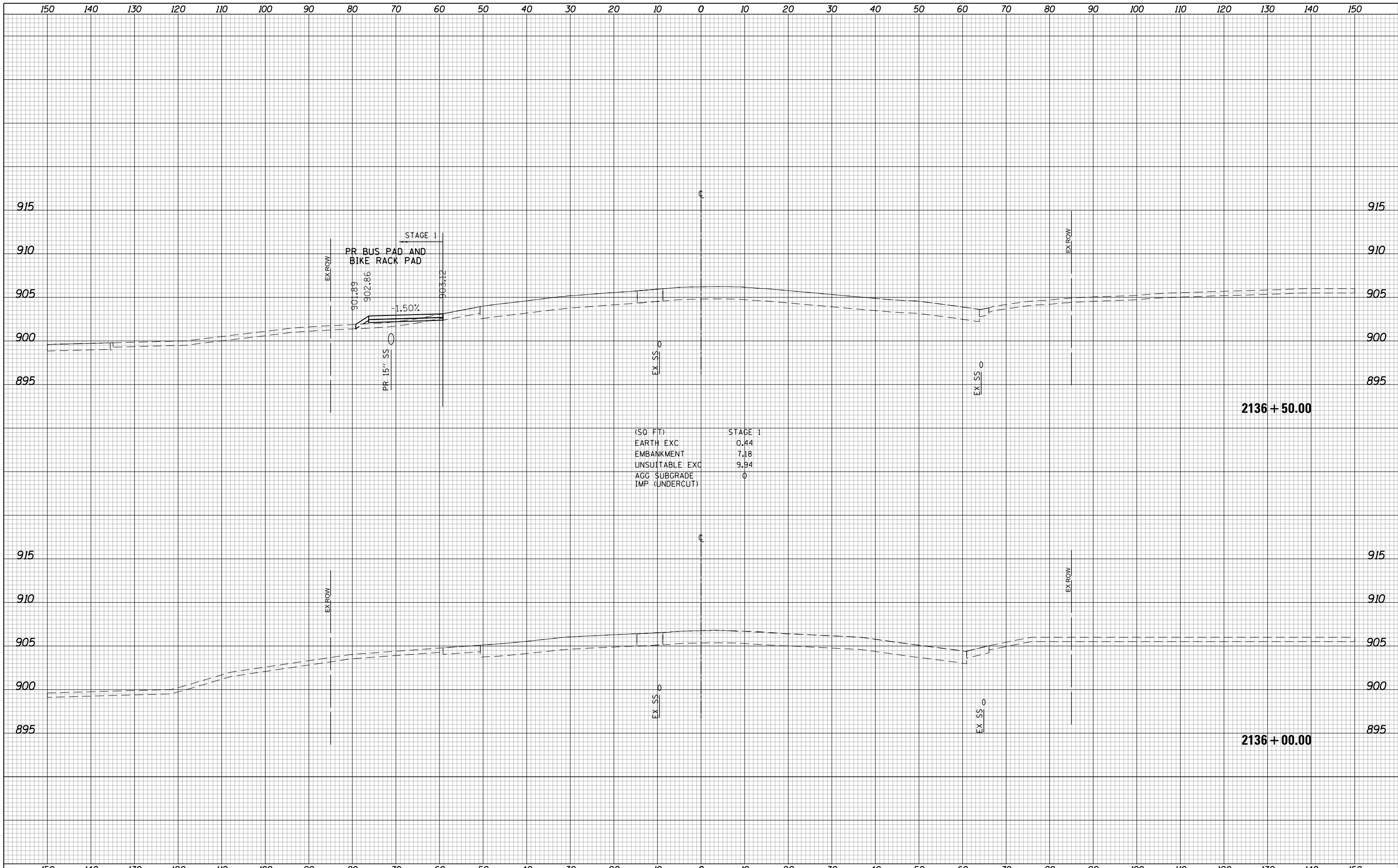
USER NAME = btwegner	DESIGNED - WBL	REVISED -
	DRAWN - BTW	REVISED -
PLOT SCALE = 20.0000' / in.	CHECKED - RCB	REVISED -
PLOT DATE = 4/25/2018	DATE - 4-26-2018	REVISED -

**STATE OF ILLINOIS  
DEPARTMENT OF TRANSPORTATION**

**RANDALL ROAD  
PRESTAGE CROSS SECTIONS**

SCALE: 10 H: 5 V SHEET 859 OF 1751 SHEETS STA. 2229+00.00 TO STA. 2229+00.00

FAP RTE	SECTION	COUNTY	TOTAL SHEETS	SHEET NO.
336	06-00329-01-PW	MCHENRY	1751	859
CONTRACT NO.			61E53	
ILLINOIS FED. AID PROJECT				



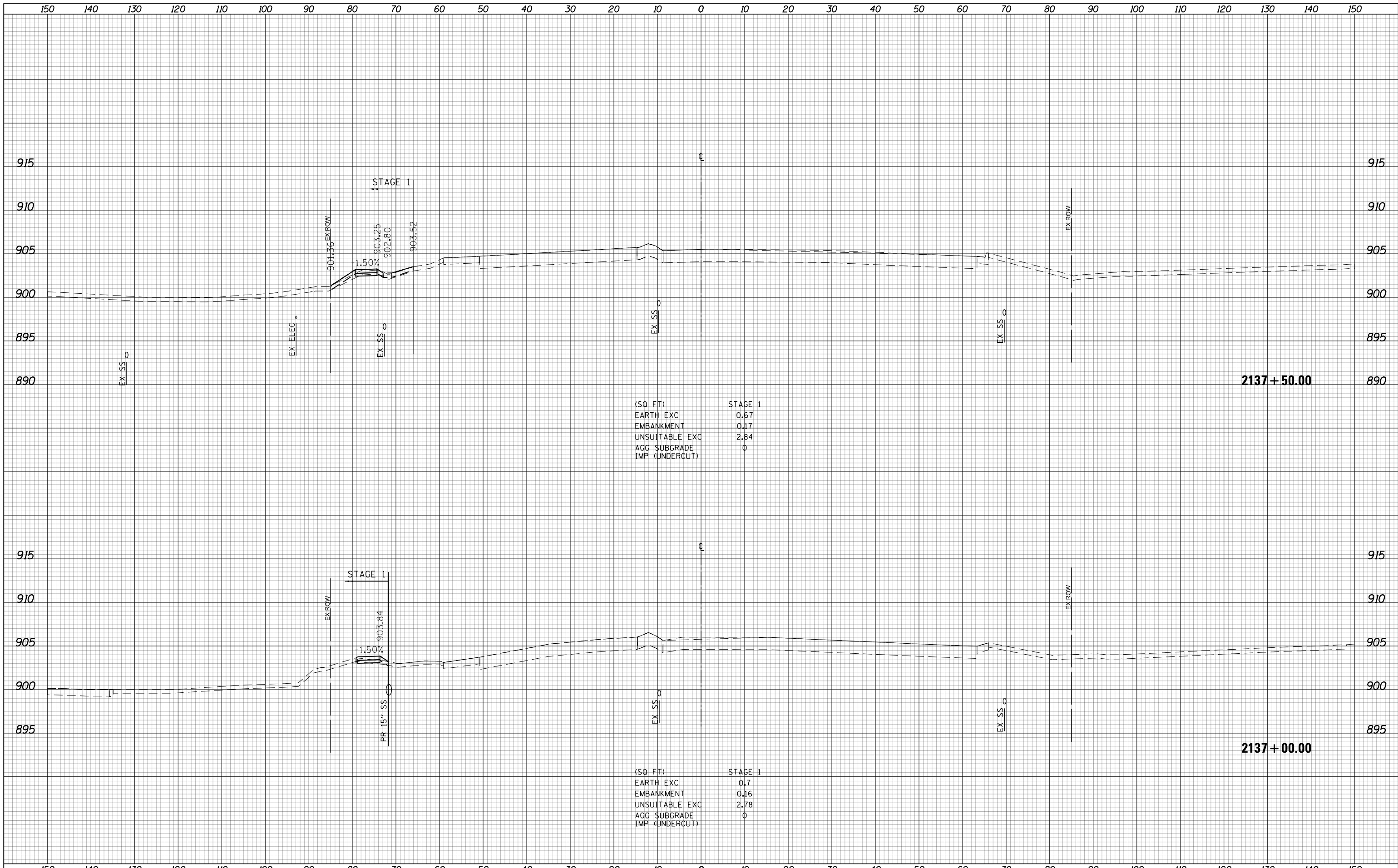
(SQ FT)

STAGE 1	
EARTH EXC	0.44
EMBANKMENT	7.18
UNSUITABLE EXC	9.94
AGG SUBGRADE	0
IMP (UNDERCUT)	0



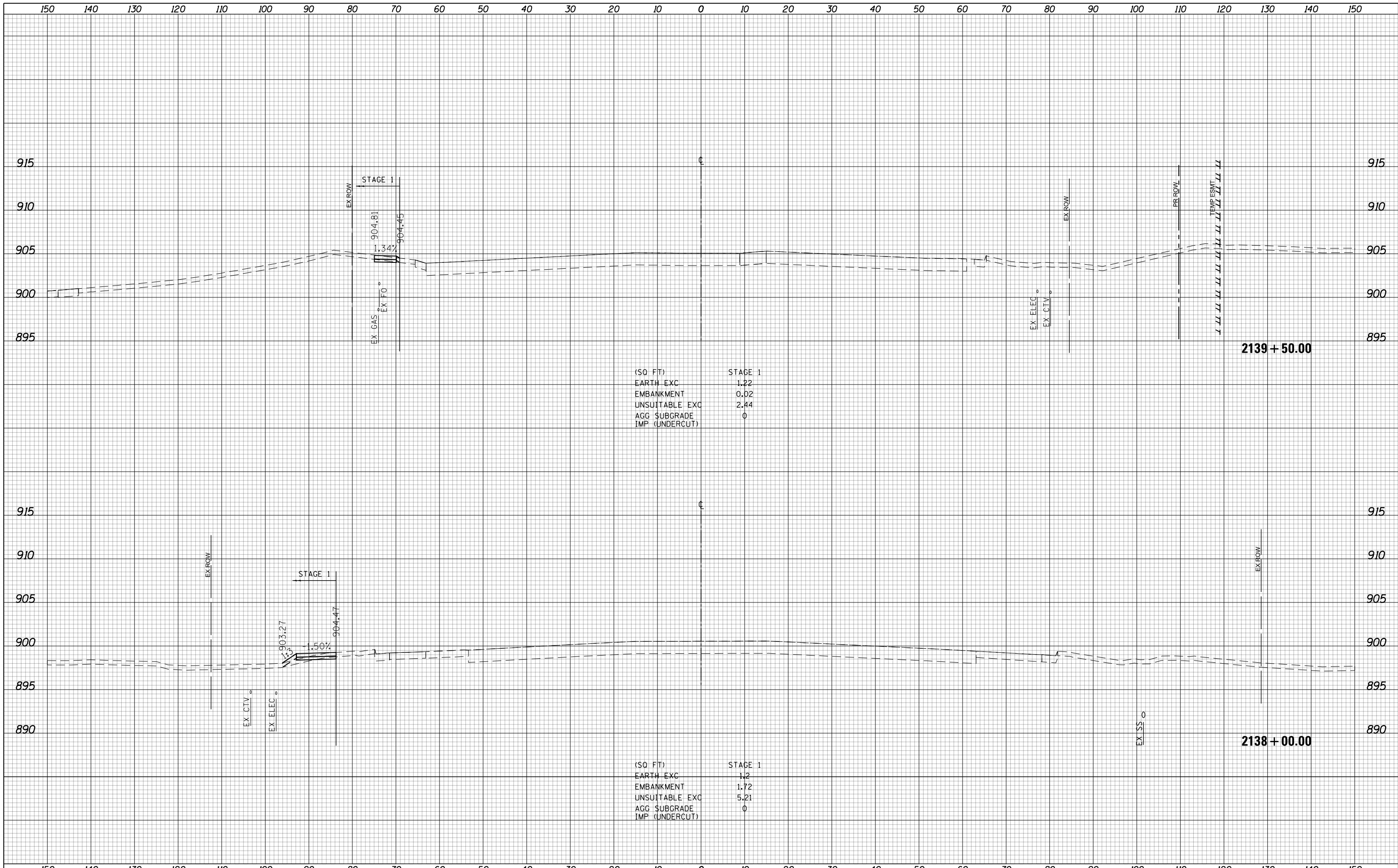
USER NAME = btwegner DESIGNED - WBL DRAWN - BTW CHECKED - RCB DATE - 4-26-2018	REVISIONS REVISIONS REVISIONS REVISIONS	<b>STATE OF ILLINOIS</b> <b>DEPARTMENT OF TRANSPORTATION</b>	<b>RANDALL ROAD</b> <b>STAGE 1 CROSS SECTIONS</b>	FAP RTE 336 SECTION 06-00329-01-PW COUNTY MCHENRY CONTRACT NO. 61E53	TOTAL SHEETS 1751 SHEET NO. 860
--	--	---	--	---	------------------------------------

SCALE: 10 H: 5 V    SHEET 860 OF 1751 SHEETS    STA. 2136+00.00 TO STA. 2136+50.00    ILLINOIS FED. AID PROJECT



USER NAME = btwegner	DESIGNED - WBL	REVISED -	<b>STATE OF ILLINOIS</b> <b>DEPARTMENT OF TRANSPORTATION</b>	<b>RANDALL ROAD</b> <b>STAGE 1 CROSS SECTIONS</b>	FAP RTE	SECTION	COUNTY	TOTAL SHEETS	SHEET NO.
PLOT SCALE = 20.0000' / in.	DRAWN - BTW	REVISED -			336	06-00329-01-PW	MCHENRY	1751	861
PLOT DATE = 4/25/2018	CHECKED - RCB	REVISED -			CONTRACT NO. 61E53				
DATE - 4-26-2018	REVISIED -	REVISED -			ILLINOIS FED. AID PROJECT				

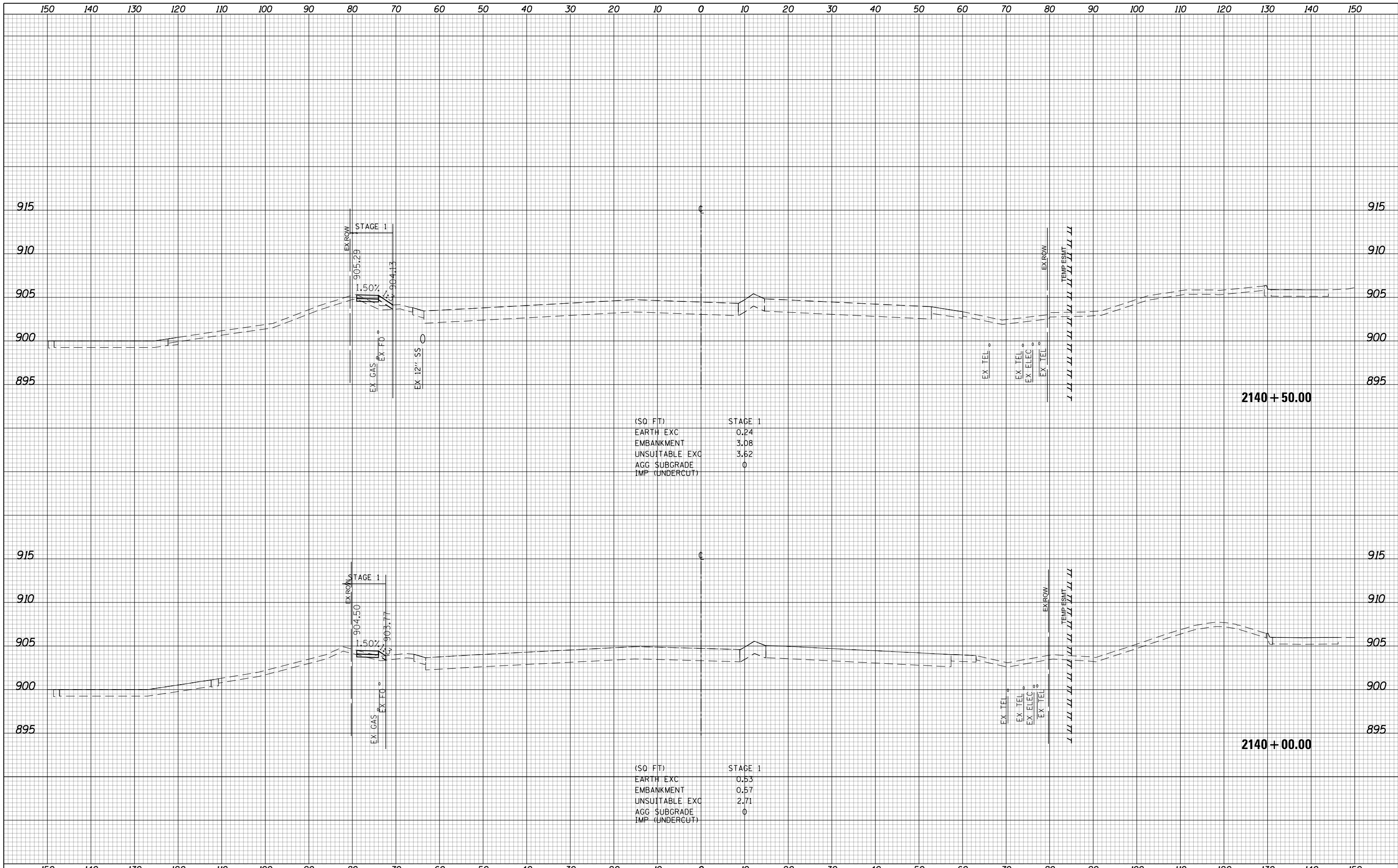
SCALE: 10 H: 5 V SHEET 861 OF 1751 SHEETS STA. 2137+00.00 TO STA. 2137+50.00



USER NAME = btwegner	DESIGNED - WBL	REVISED -
	DRAWN - BTW	REVISED -
PLOT SCALE = 20.0000' / in.	CHECKED - RCB	REVISED -
PLOT DATE = 4/25/2018	DATE - 4-26-2018	REVISED -

**STATE OF ILLINOIS  
DEPARTMENT OF TRANSPORTATION**

<b>RANDALL ROAD</b>		FAP	TOTAL	SHEET
<b>STAGE 1 CROSS SECTIONS</b>		RTE	SHEETS	NO.
336	06-00329-01-PW	1751	862	
SCALE: 10 H: 5 V		SHEET 862 OF 1751 SHEETS		
STA. 2138+00.00 TO STA. 2139+50.00		CONTRACT NO. 61E53		



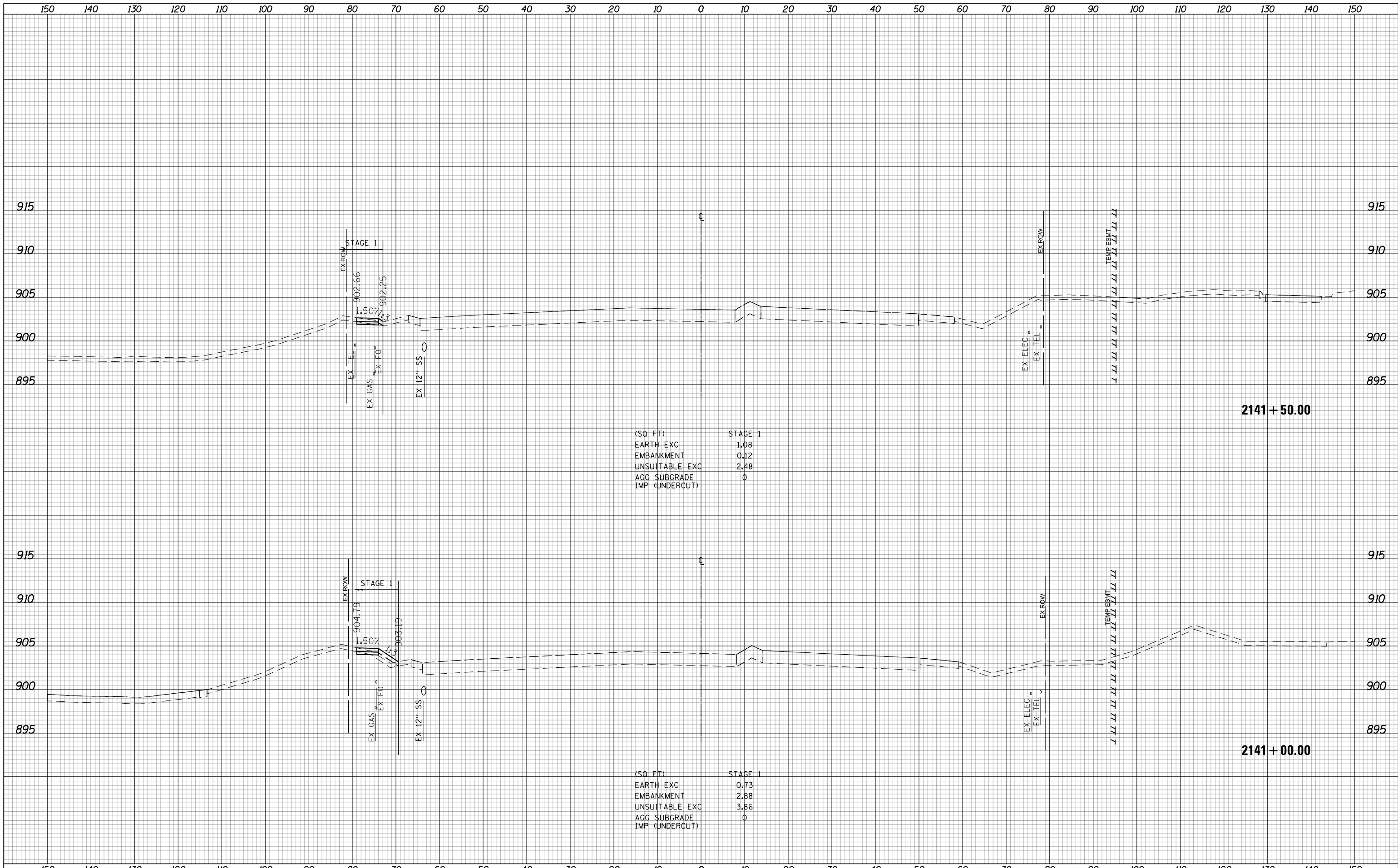
USER NAME = btwegner	DESIGNED - WBL	REVISED -
	DRAWN - BTW	REVISED -
PLOT SCALE = 20.0000' / in.	CHECKED - RCB	REVISED -
PLOT DATE = 4/25/2018	DATE - 4-26-2018	REVISED -

**STATE OF ILLINOIS  
DEPARTMENT OF TRANSPORTATION**

**RANDALL ROAD  
STAGE 1 CROSS SECTIONS**

SCALE: 10 H: 5 V SHEET 863 OF 1751 SHEETS STA. 2140+00.00 TO STA. 2140+50.00

FAP RTE	SECTION	COUNTY	TOTAL SHEETS	SHEET NO.
336	06-00329-01-PW	MCHENRY	1751	863
			CONTRACT NO.	61E53
ILLINOIS FED. AID PROJECT				



(SQ. FT) STAGE 1

EARTH EXC	1.08
EMBANKMENT	0.12
UNSUITABLE EXC	2.48
AGG. SUBGRADE	0
IMP. (UNDERCUT)	0

(SQ. FT) STAGE 1

EARTH EXC	0.73
EMBANKMENT	2.88
UNSUITABLE EXC	3.86
AGG. SUBGRADE	0
IMP. (UNDERCUT)	0



USER NAME = btwegner	DESIGNED - WBL	REVISED -
	DRAWN - BTW	REVISED -
PLOT SCALE = 20.0000' / in.	CHECKED - RCB	REVISED -
PLOT DATE = 4/25/2018	DATE - 4-26-2018	REVISED -

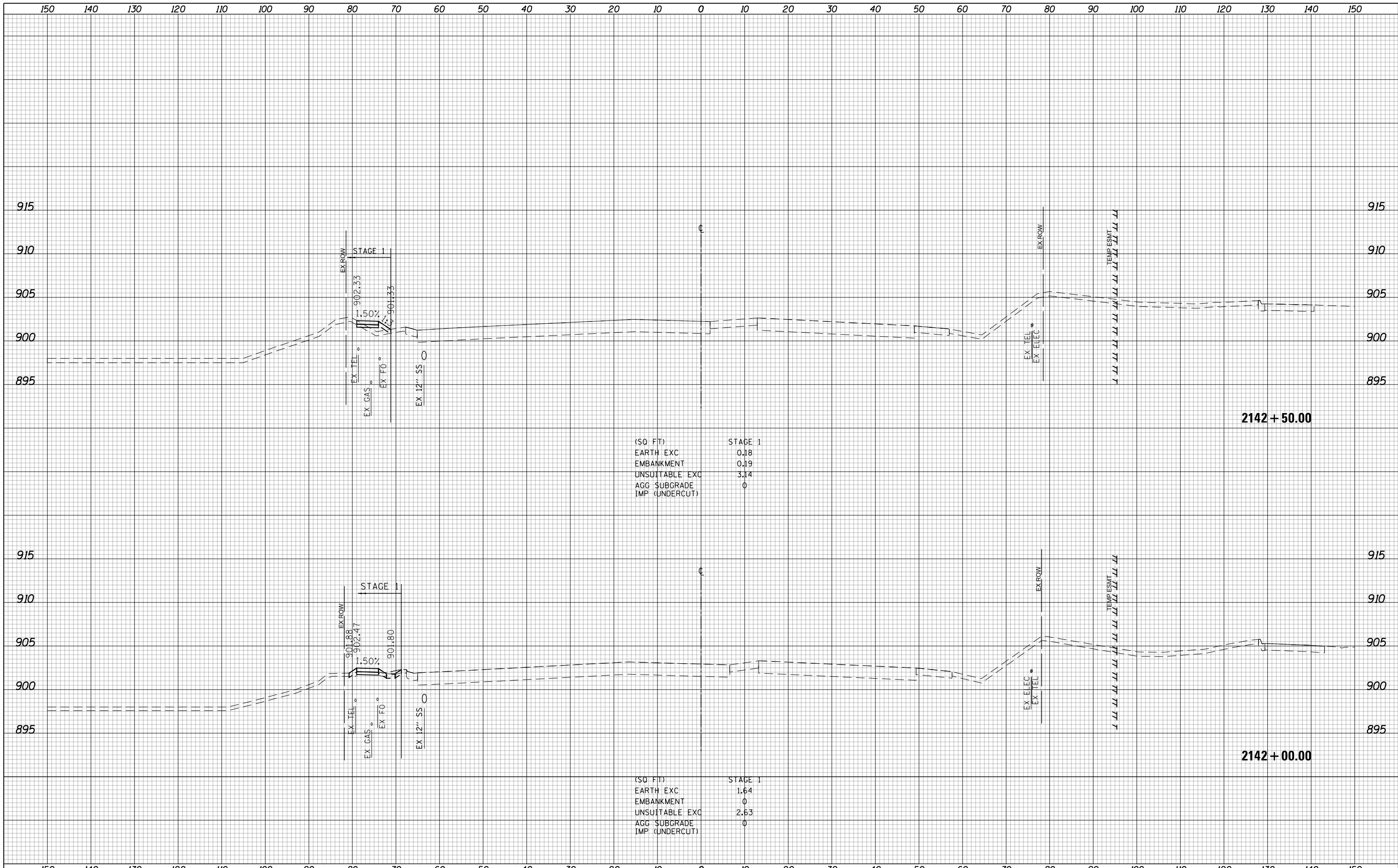
**STATE OF ILLINOIS  
DEPARTMENT OF TRANSPORTATION**

**RANDALL ROAD  
STAGE 1 CROSS SECTIONS**

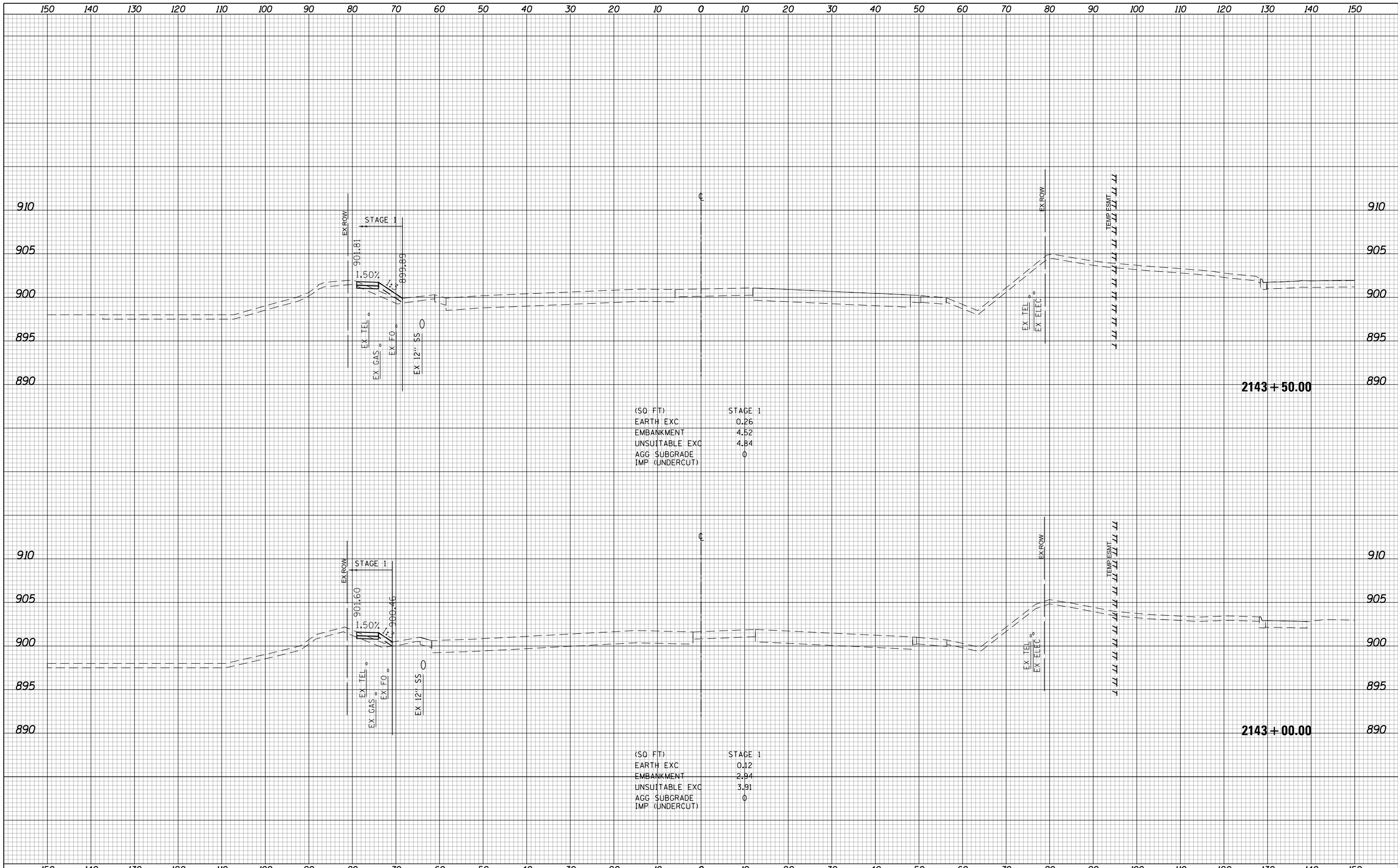
SCALE: 10 H: 5 V SHEET 864 OF 1751 SHEETS STA. 2141+00.00 TO STA. 2141+50.00

FAP RTE	SECTION	COUNTY	TOTAL SHEETS	SHEET NO.
336	06-00329-01-PW	MCHENRY	1751	864
			CONTRACT NO.	61E53
ILLINOIS FED. AID PROJECT				





USER NAME = btwegner	DESIGNED - WBL	REVISED -	<b>STATE OF ILLINOIS</b> <b>DEPARTMENT OF TRANSPORTATION</b>	<b>RANDALL ROAD</b> <b>STAGE 1 CROSS SECTIONS</b>		FAP RTE	SECTION	COUNTY	TOTAL SHEETS	SHEET NO.
PLOT SCALE = 20.0000' / in.	DRAWN - BTW	REVISED -				336	06-00329-01-PW	MCHENRY	1751	865
PLOT DATE = 4/25/2018	CHECKED - RCB	REVISED -				CONTRACT NO. 61E53				
DATE - 4-26-2018	REVISIED -	REVISED -				ILLINOIS FED. AID PROJECT				
			SCALE: 10 H: 5 V		SHEET 865 OF 1751 SHEETS		STA. 2142+00.00 TO STA. 2142+50.00			



(SQ FT) STAGE 1

EARTH EXC	0.26
EMBANKMENT	4.52
UNSUITABLE EXC	4.84
AGG SUBGRADE	0
IMP (UNDERCUT)	0

(SQ FT) STAGE 1

EARTH EXC	0.12
EMBANKMENT	2.94
UNSUITABLE EXC	3.91
AGG SUBGRADE	0
IMP (UNDERCUT)	0

USER NAME = btwegner	DESIGNED - WBL	REVISED -
	DRAWN - BTW	REVISED -
PLOT SCALE = 20.0000' / in.	CHECKED - RCB	REVISED -
PLOT DATE = 4/25/2018	DATE - 4-26-2018	REVISED -

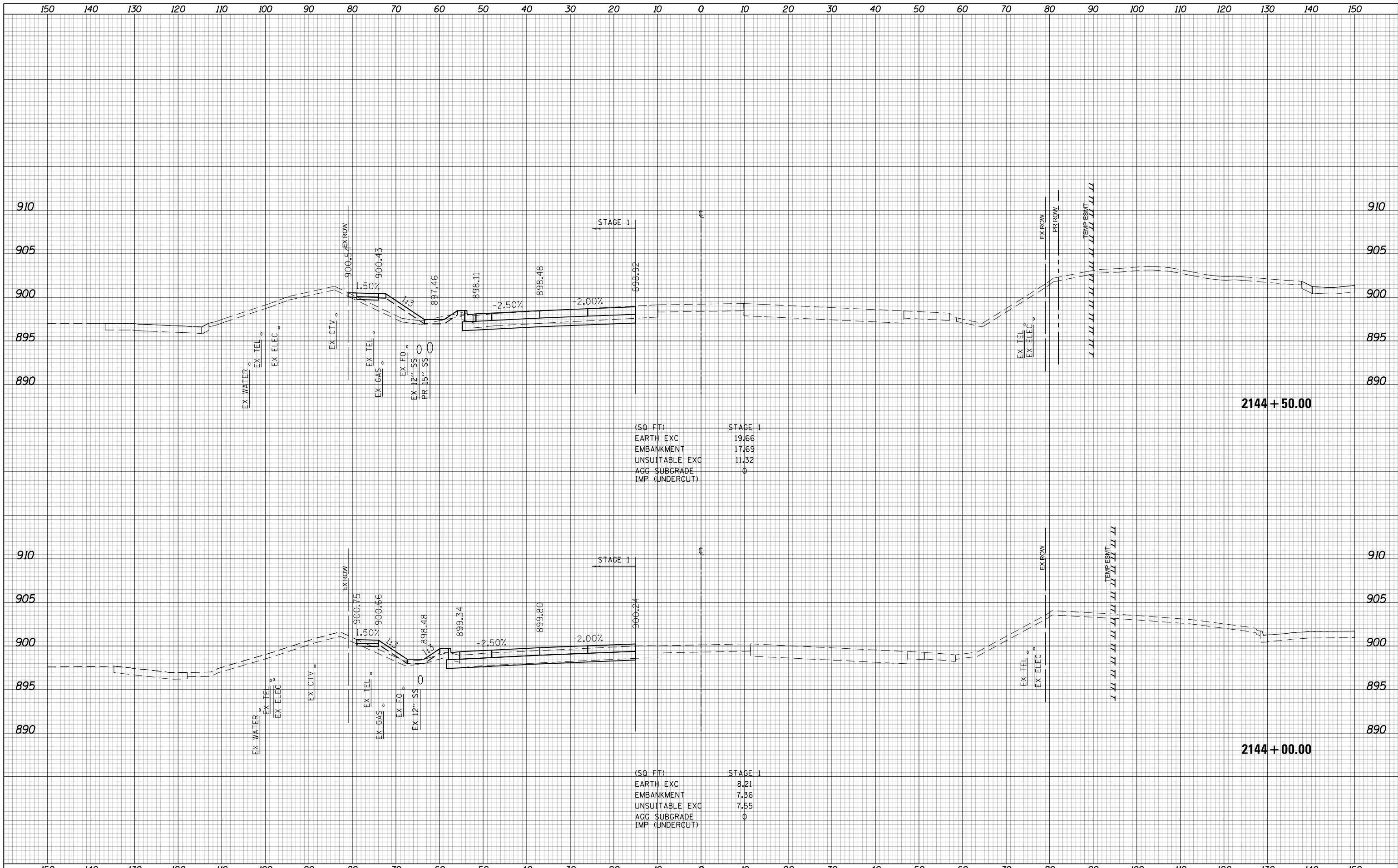
**STATE OF ILLINOIS  
DEPARTMENT OF TRANSPORTATION**

**RANDALL ROAD  
STAGE 1 CROSS SECTIONS**

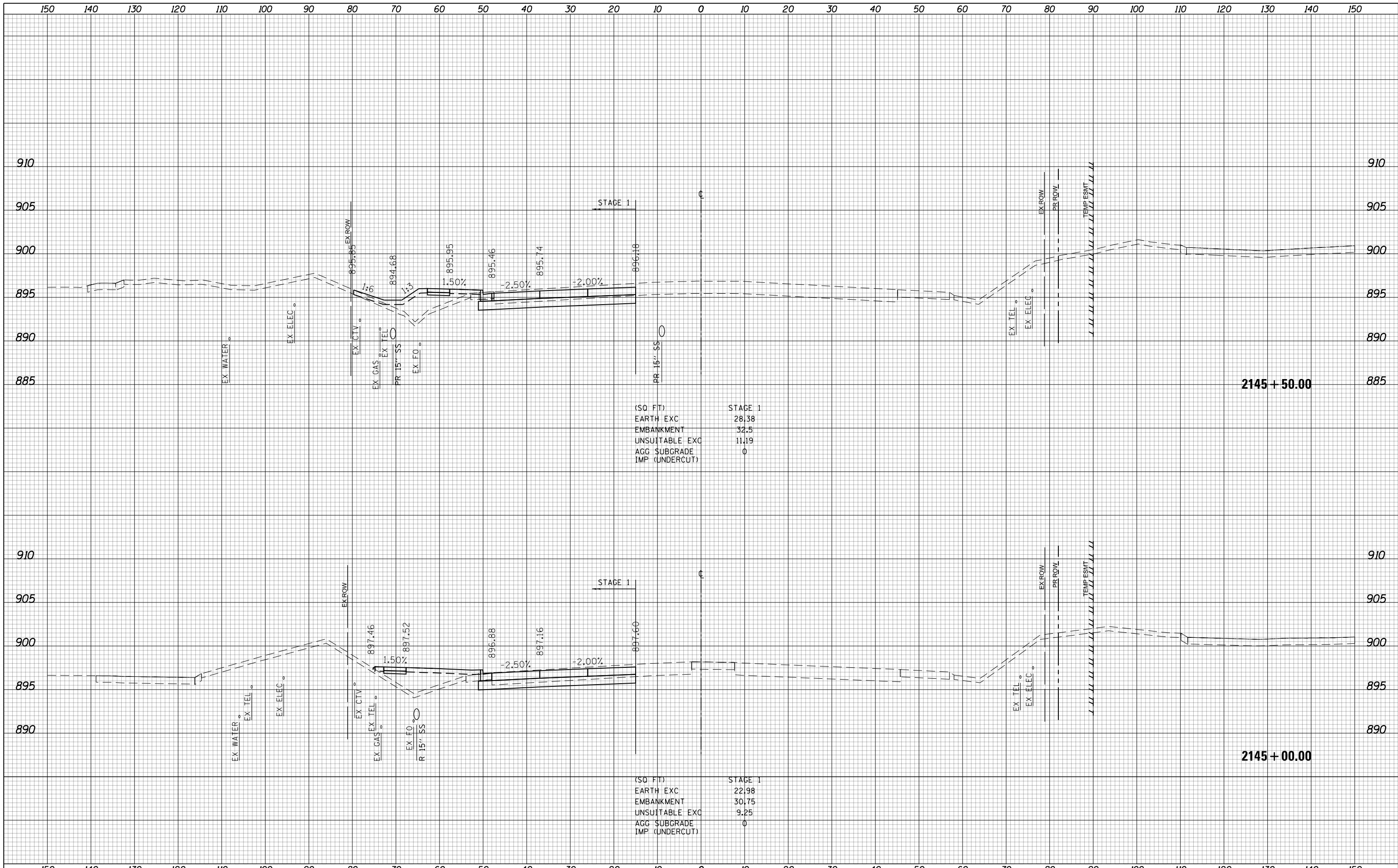
SCALE: 10 H: 5 V SHEET 866 OF 1751 SHEETS STA. 2143+00.00 TO STA. 2143+50.00

FAP RTE	SECTION	COUNTY	TOTAL SHEETS	SHEET NO.
336	06-00329-01-PW	MCHENRY	1751	866
			CONTRACT NO. 61E53	

ILLINOIS FED. AID PROJECT



USER NAME = btwegner	DESIGNED - WBL	REVISED -	<b>STATE OF ILLINOIS</b> <b>DEPARTMENT OF TRANSPORTATION</b>	<b>RANDALL ROAD</b> <b>STAGE 1 CROSS SECTIONS</b>			FAP RTE	SECTION	COUNTY	TOTAL SHEETS	SHEET NO.
PLOT SCALE = 20.0000' / in.	DRAWN - BTW	REVISED -					336	06-00329-01-PW	MCHENRY	1751	867
PLOT DATE = 4/25/2018	CHECKED - RCB	REVISED -					CONTRACT NO. 61E53		ILLINOIS FED. AID PROJECT		
DATE - 4-26-2018	REVISIED -	REVISED -					SCALE: 10 H: 5 V		SHEET 867 OF 1751 SHEETS STA. 2144+00.00 TO STA. 2144+50.00		



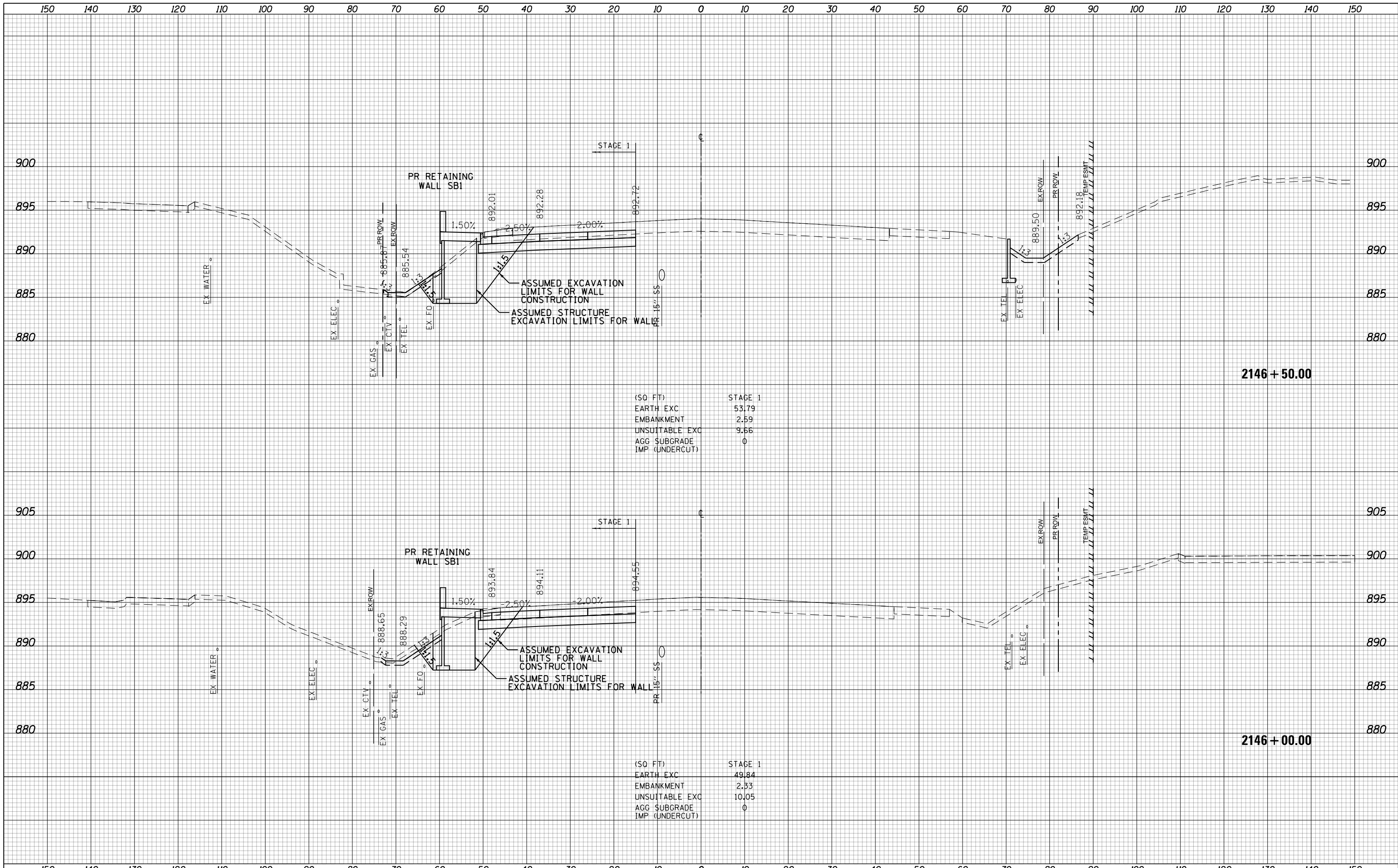
(SQ FT) STAGE 1

EARTH EXC	28.38
EMBANKMENT	32.5
UNSUITABLE EXC	11.19
AGG SUBGRADE	0
IMP (UNDERCUT)	0

(SQ FT) STAGE 1

EARTH EXC	22.98
EMBANKMENT	30.75
UNSUITABLE EXC	9.25
AGG SUBGRADE	0
IMP (UNDERCUT)	0

USER NAME = btwegner	DESIGNED - WBL	REVISED -	<b>STATE OF ILLINOIS</b> <b>DEPARTMENT OF TRANSPORTATION</b>	<b>RANDALL ROAD</b> <b>STAGE 1 CROSS SECTIONS</b>			FAP RTE	SECTION	COUNTY	TOTAL SHEETS	SHEET NO.
PLOT SCALE = 20.0000' / in.	DRAWN - BTW	REVISED -					336	06-00329-01-PW	MCHENRY	1751	868
PLOT DATE = 4/25/2018	CHECKED - RCB	REVISED -					CONTRACT NO. 61E53				
DATE - 4-26-2018	REVISIED -	REVISED -					ILLINOIS FED. AID PROJECT				
SCALE: 10 H: 5 V			SHEET 868 OF 1751 SHEETS			STA. 2145+00.00 TO STA. 2145+50.00					



(SQ FT)

STAGE 1	
EARTH EXC	53.79
EMBANKMENT	2.59
UNSUITABLE EXC	9.66
AGG SUBGRADE	0
IMP (UNDERCUT)	0

(SQ FT)

STAGE 1	
EARTH EXC	49.84
EMBANKMENT	2.33
UNSUITABLE EXC	10.05
AGG SUBGRADE	0
IMP (UNDERCUT)	0



USER NAME = btwagner	DESIGNED - WBL	REVISED -
	DRAWN - BTW	REVISED -
PLOT SCALE = 20.0000' / in.	CHECKED - RCB	REVISED -
PLOT DATE = 5/3/2018	DATE - 4-26-2018	REVISED -

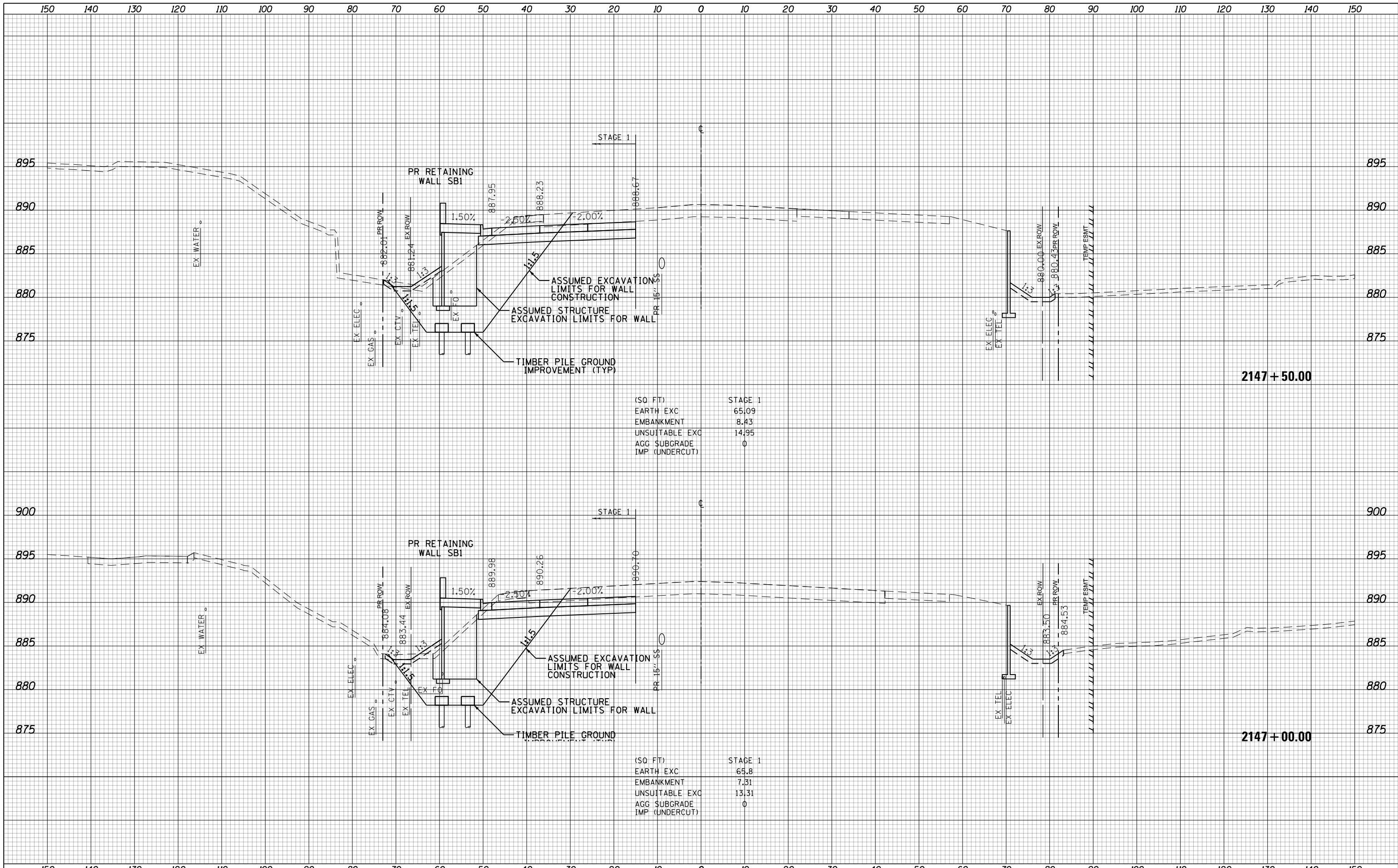
**STATE OF ILLINOIS  
DEPARTMENT OF TRANSPORTATION**

**RANDALL ROAD  
STAGE 1 CROSS SECTIONS**

SCALE: 10 H: 5 V SHEET 869 OF 1751 SHEETS STA. 2146+00.00 TO STA. 2146+50.00

FAP RTE	SECTION	COUNTY	TOTAL SHEETS	SHEET NO.
336	06-00329-01-PW	MCHENRY	1751	869
			CONTRACT NO. 61E53	

ILLINOIS FED. AID PROJECT



(SQ FT) STAGE 1

EARTH EXC	65.09
EMBANKMENT	8.43
UNSUITABLE EXC	14.95
AGG SUBGRADE	0
IMP (UNDERCUT)	0

(SQ FT) STAGE 1

EARTH EXC	65.8
EMBANKMENT	7.31
UNSUITABLE EXC	13.31
AGG SUBGRADE	0
IMP (UNDERCUT)	0

USER NAME = btwagner	DESIGNED - WBL	REVISED -
	DRAWN - BTW	REVISED -
PLOT SCALE = 20.0000' / in.	CHECKED - RCB	REVISED -
PLOT DATE = 5/3/2018	DATE - 4-26-2018	REVISED -

**STATE OF ILLINOIS  
DEPARTMENT OF TRANSPORTATION**

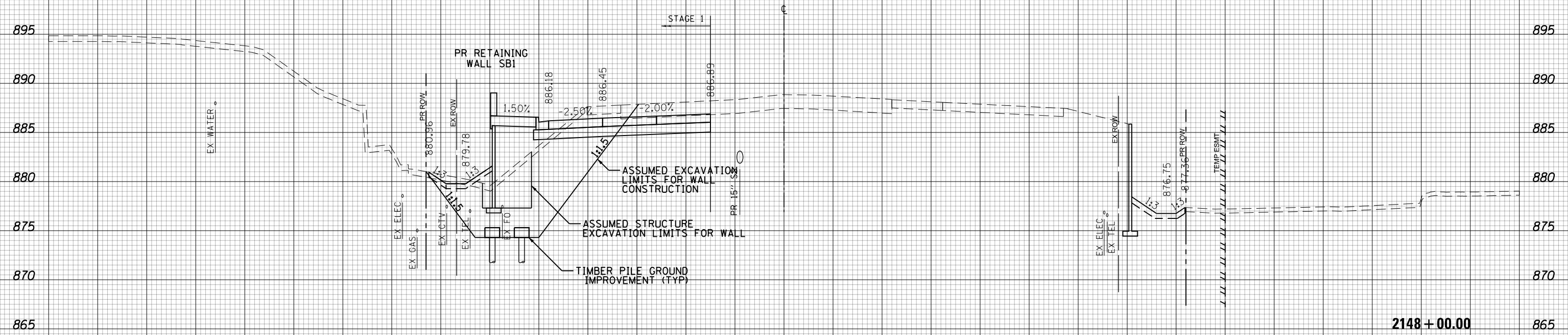
**RANDALL ROAD  
STAGE 1 CROSS SECTIONS**

SCALE: 10 H: 5 V SHEET 870 OF 1751 SHEETS STA. 2147+00.00 TO STA. 2147+50.00

FAP RTE	SECTION	COUNTY	TOTAL SHEETS	SHEET NO.
336	06-00329-01-PW	MCHENRY	1751	870
			CONTRACT NO. 61E53	

ILLINOIS FED. AID PROJECT

150 140 130 120 110 100 90 80 70 60 50 40 30 20 10 0 10 20 30 40 50 60 70 80 90 100 110 120 130 140 150



(SQ FT)	STAGE 1
EARTH EXC	60.76
EMBANKMENT	11.94
UNSUITABLE EXC	15.69
AGG SUBGRADE IMP (UNDERCUT)	0



150 140 130 120 110 100 90 80 70 60 50 40 30 20 10 0 10 20 30 40 50 60 70 80 90 100 110 120 130 140 150

USER NAME = btwegner	DESIGNED - WBL	REVISED -
	DRAWN - BTW	REVISED -
PLOT SCALE = 20.0000' / in.	CHECKED - RCB	REVISED -
PLOT DATE = 5/3/2018	DATE - 4-26-2018	REVISED -

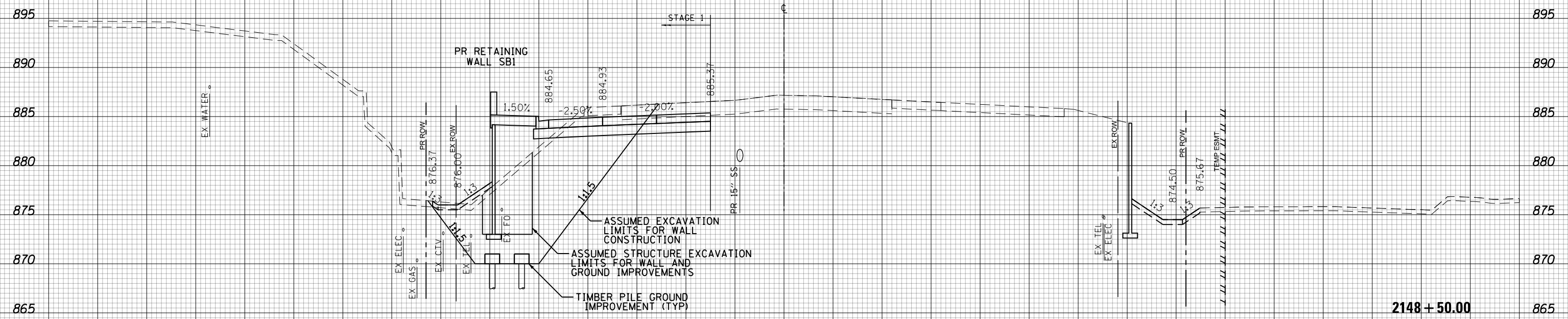
**STATE OF ILLINOIS  
DEPARTMENT OF TRANSPORTATION**

<b>RANDALL ROAD</b>	
<b>STAGE 1 CROSS SECTIONS</b>	
SCALE: 10 H: 5 V	SHEET 871 OF 1751 SHEETS STA. 2148+00.00 TO STA. 2148+00.00

FAP RTE	SECTION	COUNTY	TOTAL SHEETS	SHEET NO.
336	06-00329-01-PW	MCHENRY	1751	871
CONTRACT NO.			61E53	

ILLINOIS FED. AID PROJECT

150 140 130 120 110 100 90 80 70 60 50 40 30 20 10 0 10 20 30 40 50 60 70 80 90 100 110 120 130 140 150



(SQ FT)	STAGE 1
EARTH EXC	52.1
EMBANKMENT	10.44
UNSATURABLE EXC	15.74
AGG SUBGRADE IMP (UNDERCUT)	0



150 140 130 120 110 100 90 80 70 60 50 40 30 20 10 0 10 20 30 40 50 60 70 80 90 100 110 120 130 140 150

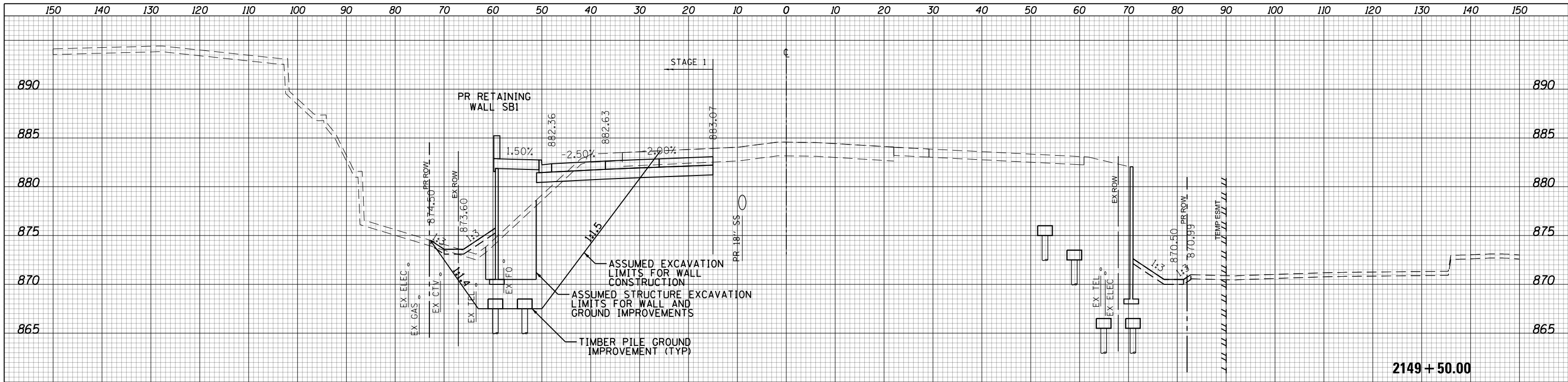
USER NAME = btwegner	DESIGNED - WBL	REVISED -
	DRAWN - BTW	REVISED -
PLOT SCALE = 20.0000' / in.	CHECKED - RCB	REVISED -
PLOT DATE = 5/3/2018	DATE - 4-26-2018	REVISED -

**STATE OF ILLINOIS  
DEPARTMENT OF TRANSPORTATION**

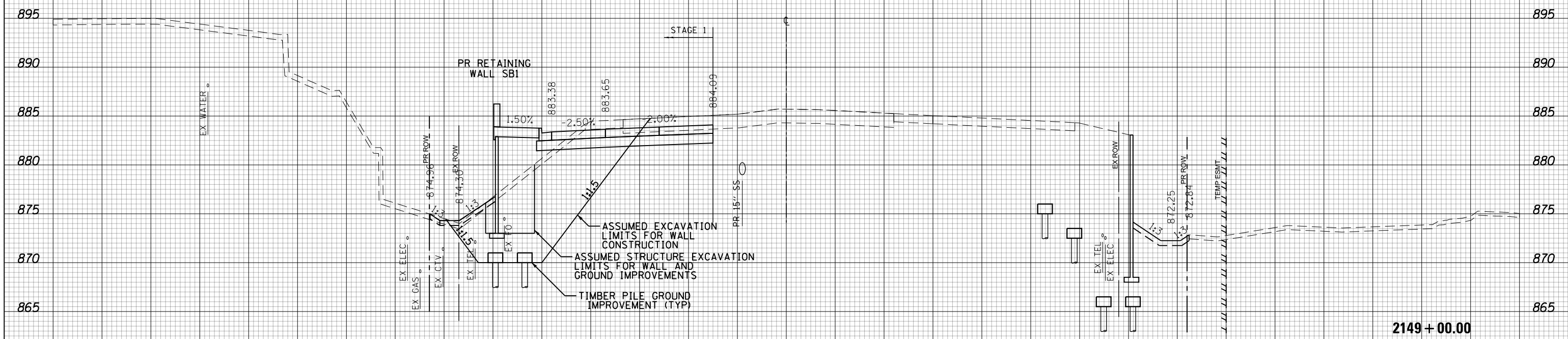
<b>RANDALL ROAD STAGE 1 CROSS SECTIONS</b>	
SCALE: 10 H: 5 V	SHEET 872 OF 1751 SHEETS STA. 2148+50.00 TO STA. 2148+50.00

FAP RTE	SECTION	COUNTY	TOTAL SHEETS	SHEET NO.
336	06-00329-01-PW	MCHENRY	1751	872
CONTRACT NO. 61E53			ILLINOIS FED. AID PROJECT	



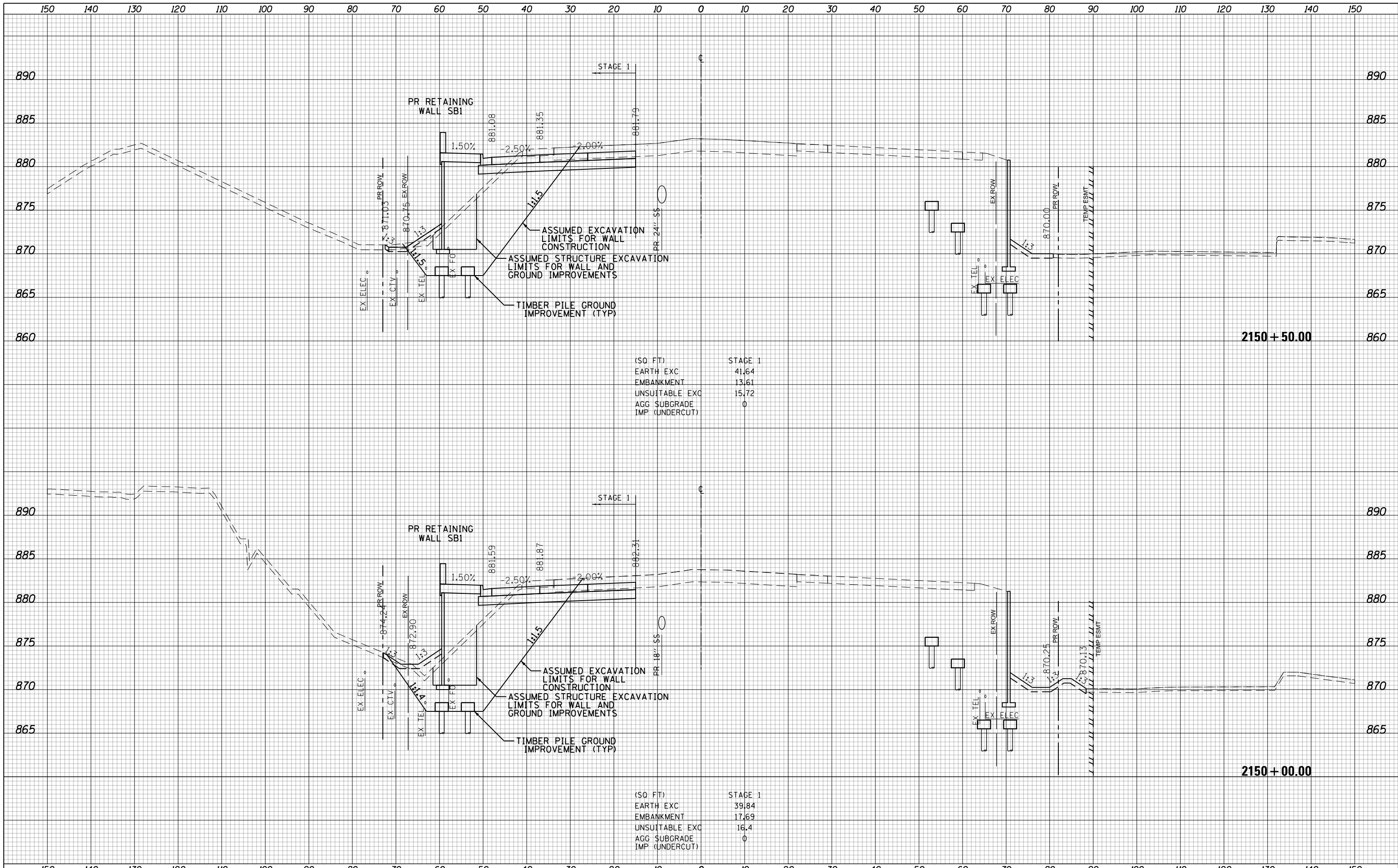


(SQ FT)	STAGE 1
EARTH EXC	43.51
EMBANKMENT	14.38
UNSUITABLE EXC	15.88
AGG SUBGRADE IMP (UNDERCUT)	0



(SQ FT)	STAGE 1
EARTH EXC	46.78
EMBANKMENT	9.35
UNSUITABLE EXC	16.68
AGG SUBGRADE IMP (UNDERCUT)	0





USER NAME = btwagner  
 DESIGNED - WBL  
 DRAWN - BTW  
 CHECKED - RCB  
 DATE - 4-26-2018

REVISED -  
 REVISED -  
 REVISED -  
 REVISED -

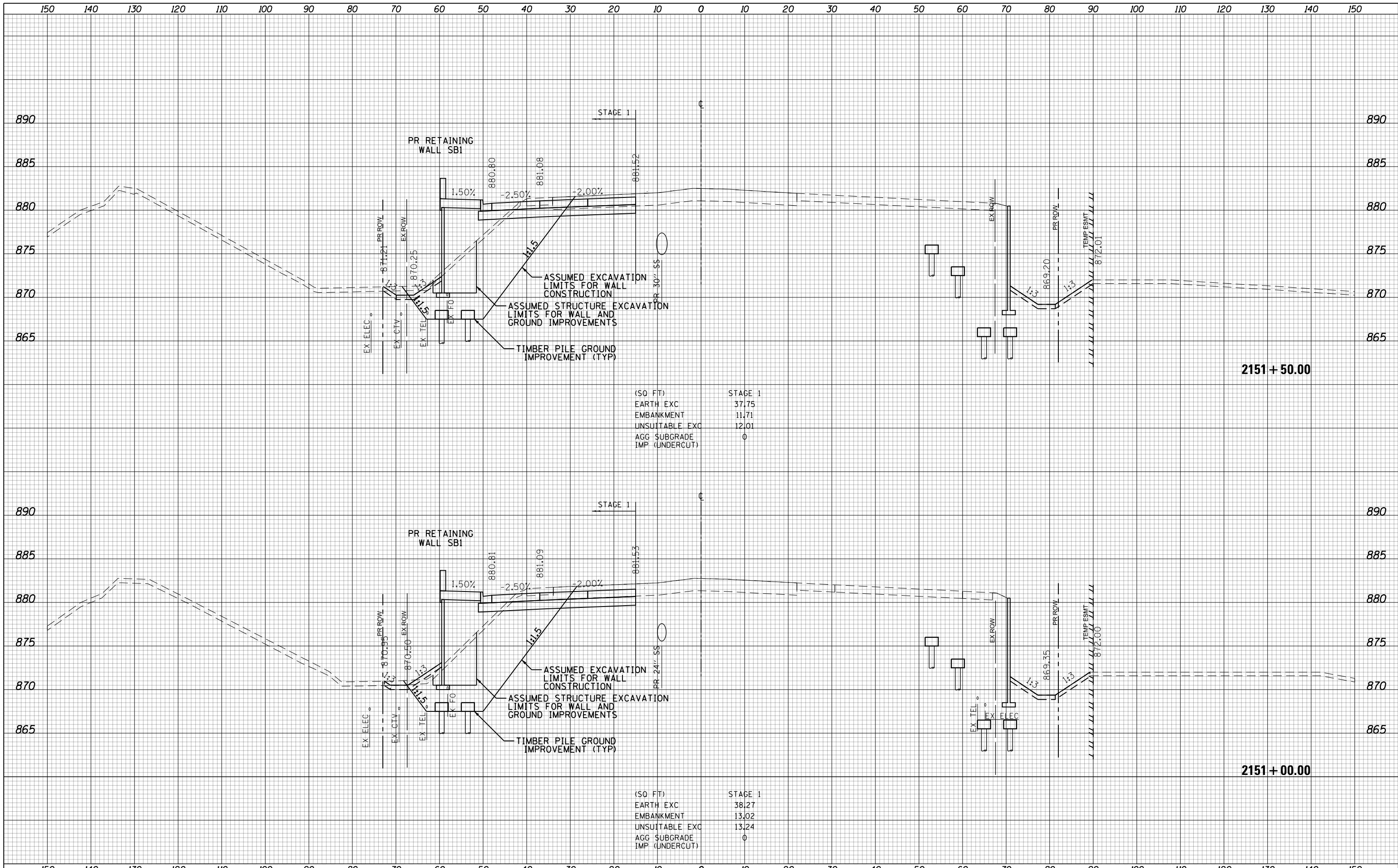
**STATE OF ILLINOIS  
 DEPARTMENT OF TRANSPORTATION**

**RANDALL ROAD  
 STAGE 1 CROSS SECTIONS**

SCALE: 10 H: 5 V SHEET 874 OF 1751 SHEETS STA. 2150+00.00 TO STA. 2150+50.00

FAP RTE	SECTION	COUNTY	TOTAL SHEETS	SHEET NO.
336	06-00329-01-PW	MCHENRY	1751	874
			CONTRACT NO. 61E53	

ILLINOIS FED. AID PROJECT



(SQ FT)

STAGE 1	37.75
EARTH EXC	11.71
EMBANKMENT	12.01
UNSUITABLE EXC	0
AGG SUBGRADE IMP (UNDERCUT)	0

(SQ FT)

STAGE 1	38.27
EARTH EXC	13.02
EMBANKMENT	13.24
UNSUITABLE EXC	0
AGG SUBGRADE IMP (UNDERCUT)	0



USER NAME = btwagner	DESIGNED - WBL	REVISED -
	DRAWN - BTW	REVISED -
PLOT SCALE = 20.0000' / in.	CHECKED - RCB	REVISED -
PLOT DATE = 5/3/2018	DATE - 4-26-2018	REVISED -

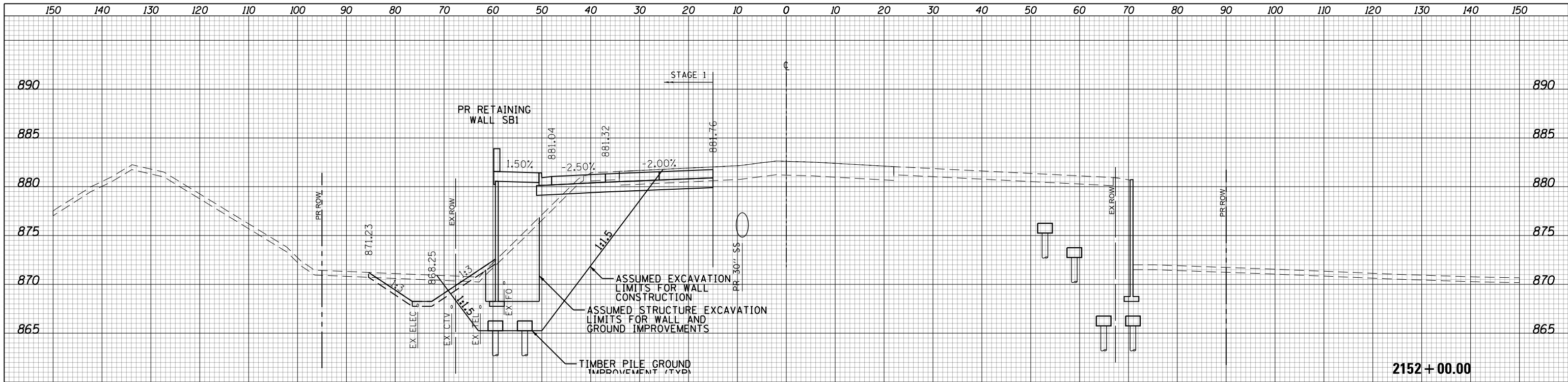
**STATE OF ILLINOIS  
DEPARTMENT OF TRANSPORTATION**

**RANDALL ROAD  
STAGE 1 CROSS SECTIONS**

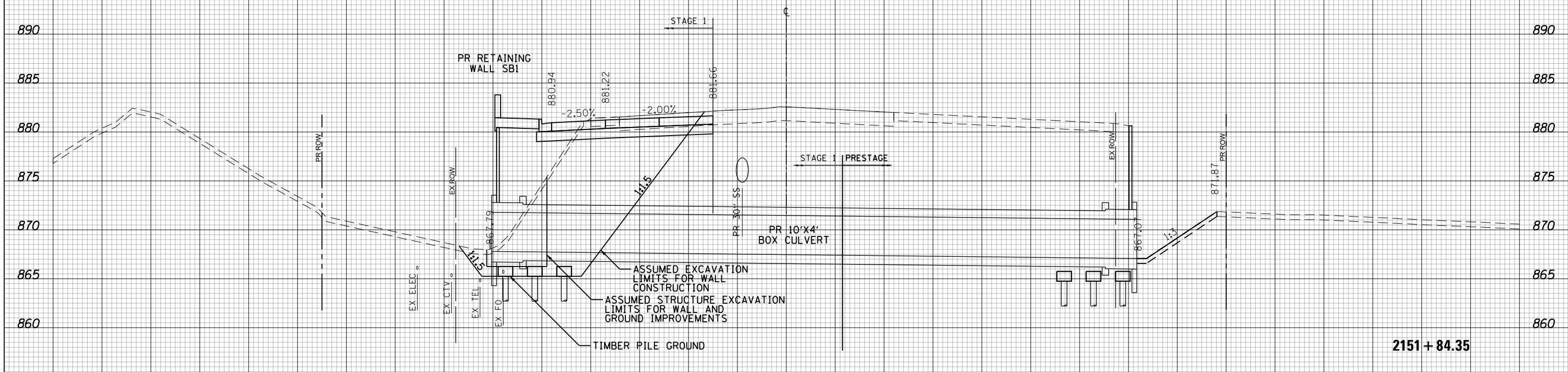
SCALE: 10 H: 5 V SHEET 875 OF 1751 SHEETS STA. 2151+00.00 TO STA. 2151+50.00

FAP RTE	SECTION	COUNTY	TOTAL SHEETS	SHEET NO.
336	06-00329-01-PW	MCHENRY	1751	875
			CONTRACT NO.	61E53

ILLINOIS FED. AID PROJECT



(SQ FT)	STAGE 1
EARTH EXC	59.51
EMBANKMENT	13.52
UNSUITABLE EXC	18.35
AGG SUBGRADE IMP (UNDERCUT)	0



USER NAME = btwegner	DESIGNED - WBL	REVISED -
	DRAWN - BTW	REVISED -
PLOT SCALE = 20.0000' / in.	CHECKED - RCB	REVISED -
PLOT DATE = 5/3/2018	DATE - 4-26-2018	REVISED -

STATE OF ILLINOIS  
DEPARTMENT OF TRANSPORTATION

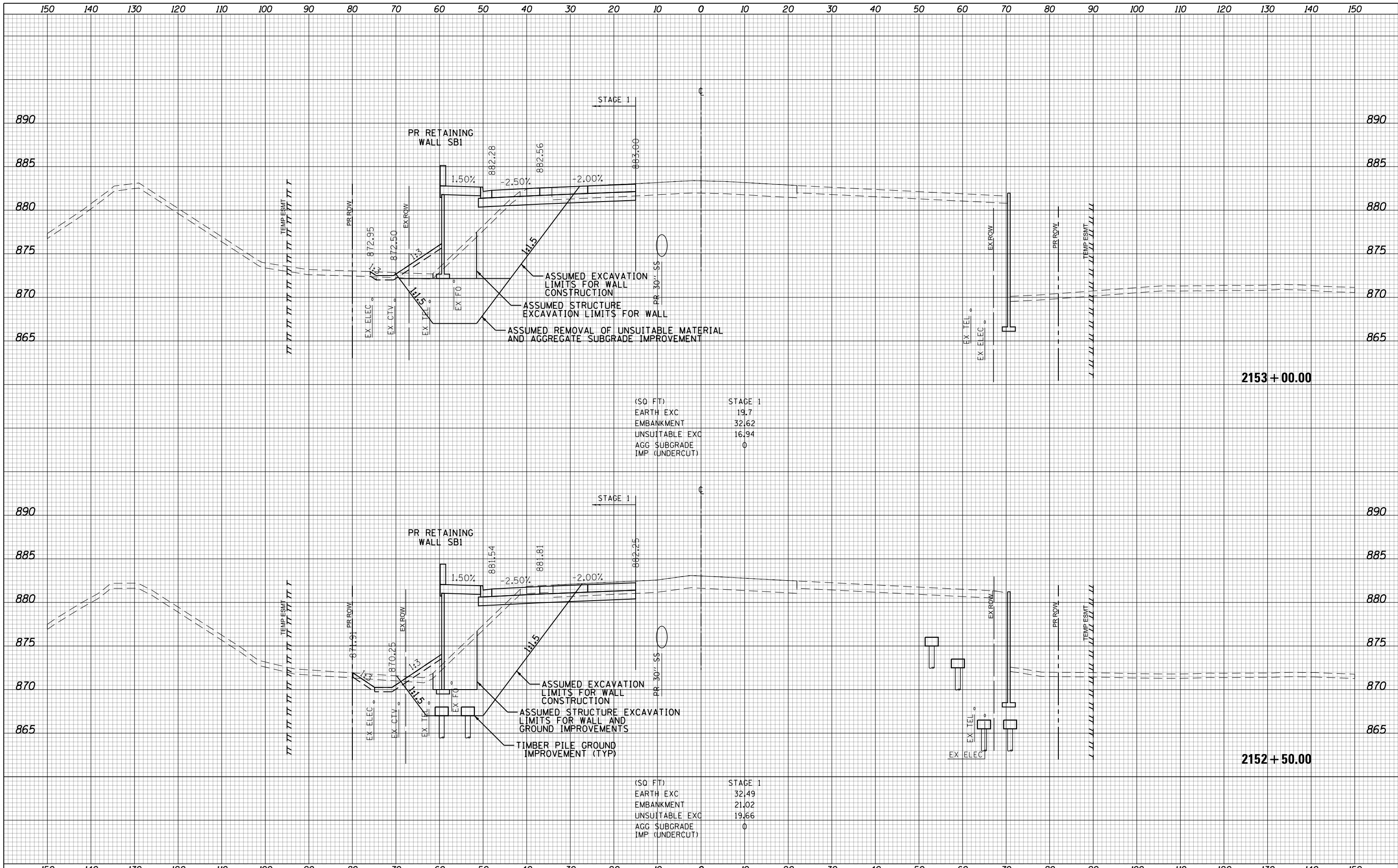
SCALE: 10 H: 5 V  
SHEET 876 OF 1751 SHEETS  
STA. 2151+84.35 TO STA. 2152+00.00

RANDALL ROAD  
STAGE 1 CROSS SECTIONS

FAP RTE	SECTION	COUNTY	TOTAL SHEETS	SHEET NO.
336	06-00329-01-PW	MCHENRY	1751	876
			CONTRACT NO. 61E53	

ILLINOIS FED. AID PROJECT





(SQ FT) STAGE 1

EARTH EXC	19.7
EMBANKMENT	32.62
UNSUITABLE EXC	16.94
AGG SUBGRADE IMP (UNDERCUT)	0

(SQ FT) STAGE 1

EARTH EXC	32.49
EMBANKMENT	21.02
UNSUITABLE EXC	19.66
AGG SUBGRADE IMP (UNDERCUT)	0

USER NAME = btwegner	DESIGNED - WBL	REVISED -
	DRAWN - BTW	REVISED -
PLOT SCALE = 20.0000' / in.	CHECKED - RCB	REVISED -
PLOT DATE = 5/3/2018	DATE - 4-26-2018	REVISED -

**STATE OF ILLINOIS  
DEPARTMENT OF TRANSPORTATION**

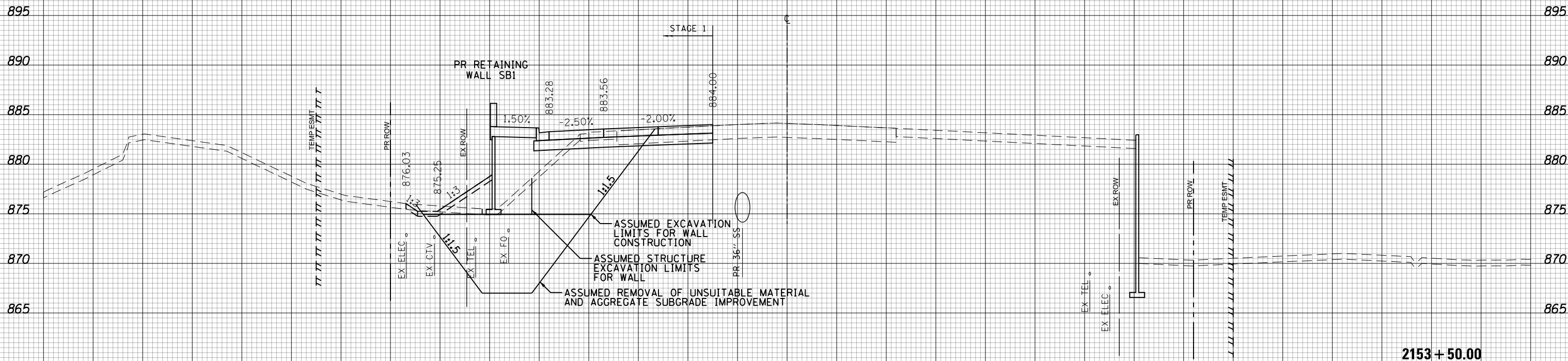
**RANDALL ROAD  
STAGE 1 CROSS SECTIONS**

SCALE: 10 H: 5 V SHEET 877 OF 1751 SHEETS STA. 2152+50.00 TO STA. 2153+00.00

FAP RTE	SECTION	COUNTY	TOTAL SHEETS	SHEET NO.
336	06-00329-01-PW	MCHENRY	1751	877
			CONTRACT NO.	61E53

ILLINOIS FED. AID PROJECT

150 140 130 120 110 100 90 80 70 60 50 40 30 20 10 0 10 20 30 40 50 60 70 80 90 100 110 120 130 140 150

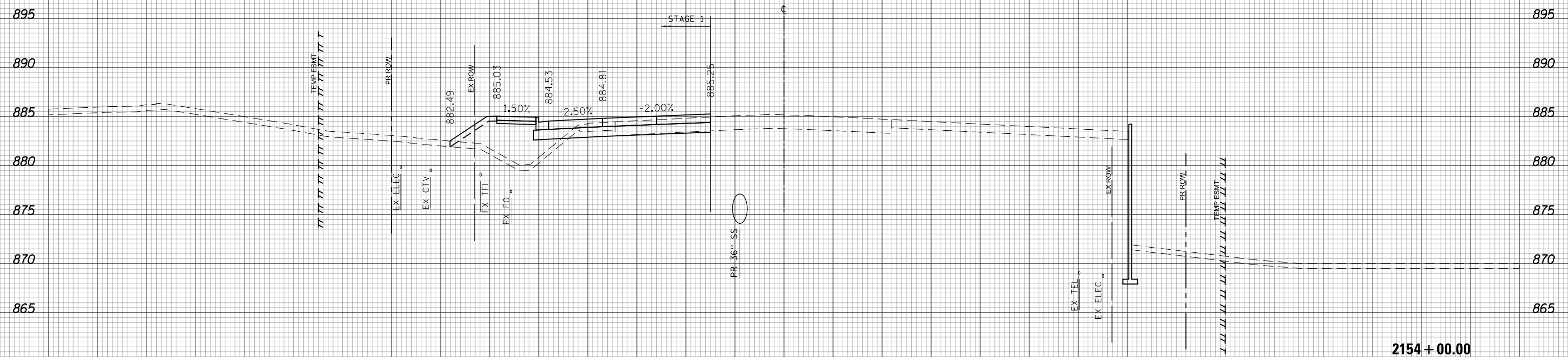


(SQ. FT)	STAGE 1
EARTH EXC	15.31
EMBANKMENT	32.53
UNSUITABLE EXC	17.72
AGG. SUBGRADE IMP (UNDERCUT)	0



150	140	130	120	110	100	90	80	70	60	50	40	30	20	10	0	10	20	30	40	50	60	70	80	90	100	110	120	130	140	150
USER NAME = btwegner			DESIGNED - WBL			REVISIED -			STATE OF ILLINOIS DEPARTMENT OF TRANSPORTATION RANDALL ROAD STAGE 1 CROSS SECTIONS SCALE: 10 H: 5 V SHEET 878 OF 1751 SHEETS STA. 2153+50.00 TO STA. 2153+50.00 ILLINOIS FED. AID PROJECT																					
DRAWN - BTW			REVISIED -																											
CHECKED - RCB			REVISIED -																											
DATE - 4-26-2018			REVISIED -																											
PLOT SCALE = 20.0000' / in.			PLOT DATE = 5/3/2018			FAP RTE 336 SECTION 06-00329-01-PW COUNTY MCHENRY TOTAL SHEETS 1751 SHEET NO. 878 CONTRACT NO. 61E53																								

150 140 130 120 110 100 90 80 70 60 50 40 30 20 10 0 10 20 30 40 50 60 70 80 90 100 110 120 130 140 150



(SQ FT)	STAGE 1
EARTH EXC	7.15
EMBANKMENT	58.74
UNSUITABLE EXC	13.25
AGG SUBGRADE	0
IMP (UNDERCUT)	0

2154 + 00.00



150 140 130 120 110 100 90 80 70 60 50 40 30 20 10 0 10 20 30 40 50 60 70 80 90 100 110 120 130 140 150

USER NAME = btwegner	DESIGNED - WBL	REVISED -
	DRAWN - BTW	REVISED -
PLOT SCALE = 20.0000' / in.	CHECKED - RCB	REVISED -
PLOT DATE = 5/3/2018	DATE - 4-26-2018	REVISED -

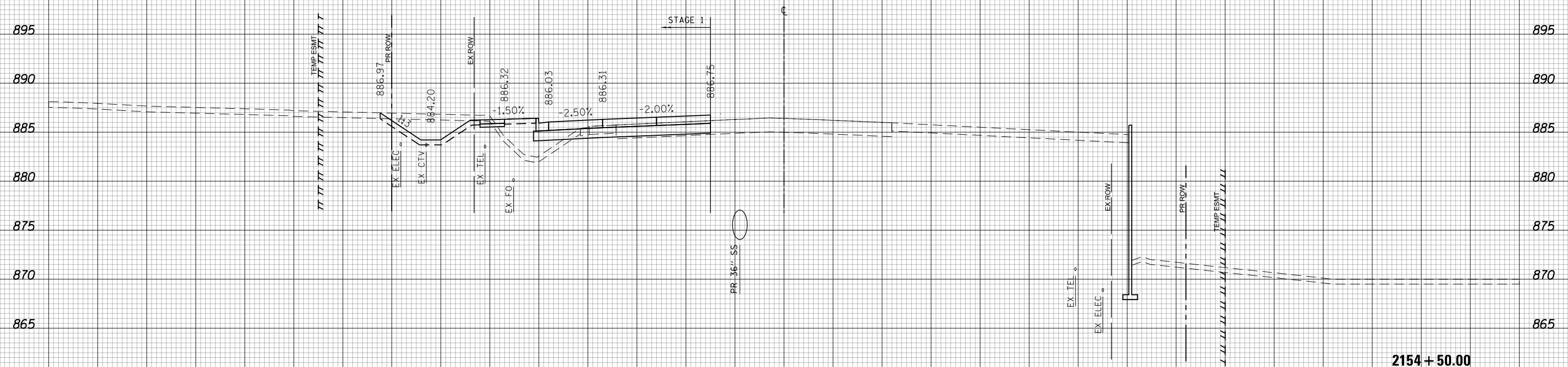
**STATE OF ILLINOIS  
DEPARTMENT OF TRANSPORTATION**

<b>RANDALL ROAD STAGE 1 CROSS SECTIONS</b>	
SCALE: 10 H: 5 V	SHEET 879 OF 1751 SHEETS
STA. 2154+00.00	TO STA. 2154+00.00

FAP RTE	SECTION	COUNTY	TOTAL SHEETS	SHEET NO.
336	06-00329-01-PW	MCHENRY	1751	879
CONTRACT NO.			61E53	

ILLINOIS FED. AID PROJECT

150 140 130 120 110 100 90 80 70 60 50 40 30 20 10 0 10 20 30 40 50 60 70 80 90 100 110 120 130 140 150



(SQ FT)	STAGE 1
EARTH EXC	38.39
EMBANKMENT	32.75
UNSUITABLE EXC	20.7
AGG SUBGRADE	0
IMP (UNDERCUT)	0

2154 + 50.00



150 140 130 120 110 100 90 80 70 60 50 40 30 20 10 0 10 20 30 40 50 60 70 80 90 100 110 120 130 140 150

USER NAME = btwegner	DESIGNED - WBL	REVISED -
	DRAWN - BTW	REVISED -
PLOT SCALE = 20.0000' / in.	CHECKED - RCB	REVISED -
PLOT DATE = 5/3/2018	DATE - 4-26-2018	REVISED -

**STATE OF ILLINOIS  
DEPARTMENT OF TRANSPORTATION**

**RANDALL ROAD  
STAGE 1 CROSS SECTIONS**

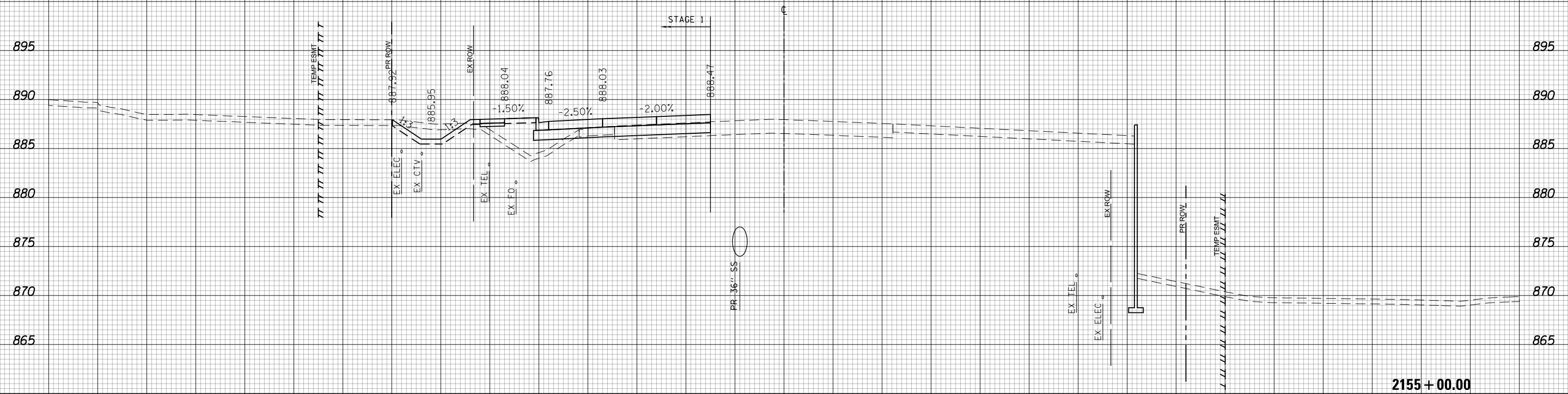
SCALE: 10 H: 5 V SHEET 880 OF 1751 SHEETS STA. 2154+50.00 TO STA. 2154+50.00

FAP RTE	SECTION	COUNTY	TOTAL SHEETS	SHEET NO.
336	06-00329-01-PW	MCHENRY	1751	880
CONTRACT NO.			61E53	

ILLINOIS FED. AID PROJECT



150 140 130 120 110 100 90 80 70 60 50 40 30 20 10 0 10 20 30 40 50 60 70 80 90 100 110 120 130 140 150



(SQ. FT)	STAGE 1
EARTH EXC	17.75
EMBANKMENT	39.69
UNSUITABLE EXC	18.47
AGG. SUBGRADE	0
IMP. (UNDERCUT)	

2155 + 00.00



150	140	130	120	110	100	90	80	70	60	50	40	30	20	10	0	10	20	30	40	50	60	70	80	90	100	110	120	130	140	150
USER NAME = btwegner DESIGNED - WBL DRAWN - BTW PLOT SCALE = 20.0000' / in. PLOT DATE = 5/3/2018			CHECKED - RCB DATE - 4-26-2018			REVISIONS REVISION NO.   DATE   DESCRIPTION 1       2       3			STATE OF ILLINOIS DEPARTMENT OF TRANSPORTATION										RANDALL ROAD STAGE 1 CROSS SECTIONS					FAP RTE 336 SECTION 06-00329-01-PW COUNTY MCHENRY CONTRACT NO. 61E53		TOTAL SHEETS 1751 SHEET NO. 881				
SCALE: 10 H: 5 V															SHEET 881 OF 1751 SHEETS					STA. 2155+00.00 TO STA. 2155+00.00					ILLINOIS FED. AID PROJECT					

150 140 130 120 110 100 90 80 70 60 50 40 30 20 10 0 10 20 30 40 50 60 70 80 90 100 110 120 130 140 150



(SQ FT)	STAGE 1
EARTH EXC	20.13
EMBANKMENT	6.69
UNSUITABLE EXC	9.63
AGG SUBGRADE	36.18
IMP (UNDERCUT)	

2155 + 50.00

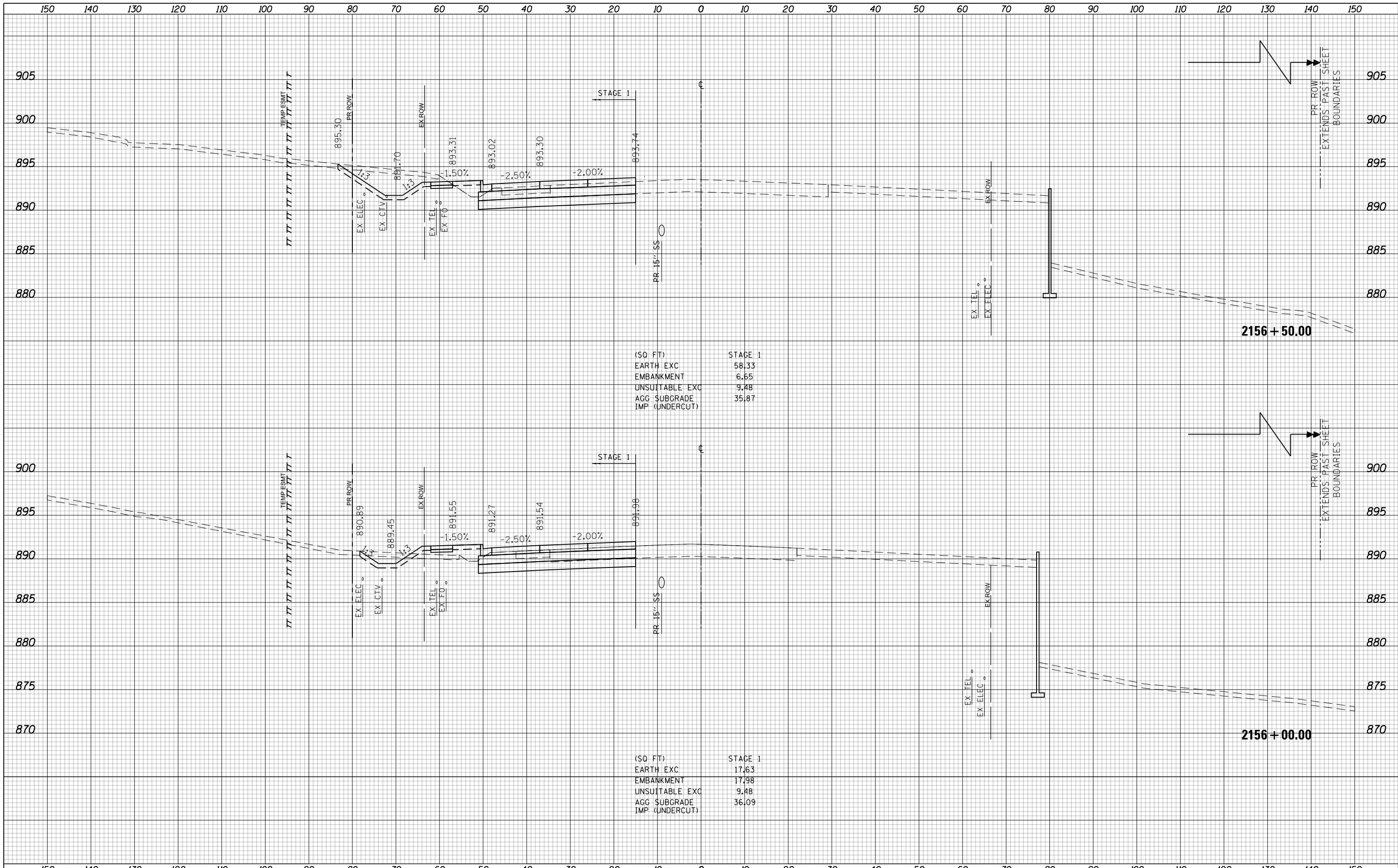


150 140 130 120 110 100 90 80 70 60 50 40 30 20 10 0 10 20 30 40 50 60 70 80 90 100 110 120 130 140 150

USER NAME = btwegner	DESIGNED - WBL	REVISED -
	DRAWN - BTW	REVISED -
PLOT SCALE = 20.0000' / in.	CHECKED - RCB	REVISED -
PLOT DATE = 5/3/2018	DATE - 4-26-2018	REVISED -

**STATE OF ILLINOIS  
DEPARTMENT OF TRANSPORTATION**

<b>RANDALL ROAD</b>		FAP	SECTION	COUNTY	TOTAL	SHEET
<b>STAGE 1 CROSS SECTIONS</b>		RTE			SHEETS	NO.
SCALE: 10 H: 5 V	SHEET 882	336	06-00329-01-PW	MCHENRY	1751	882
OF 1751 SHEETS		STA. 2155+50.00		TO STA. 2155+50.00		CONTRACT NO. 61E53



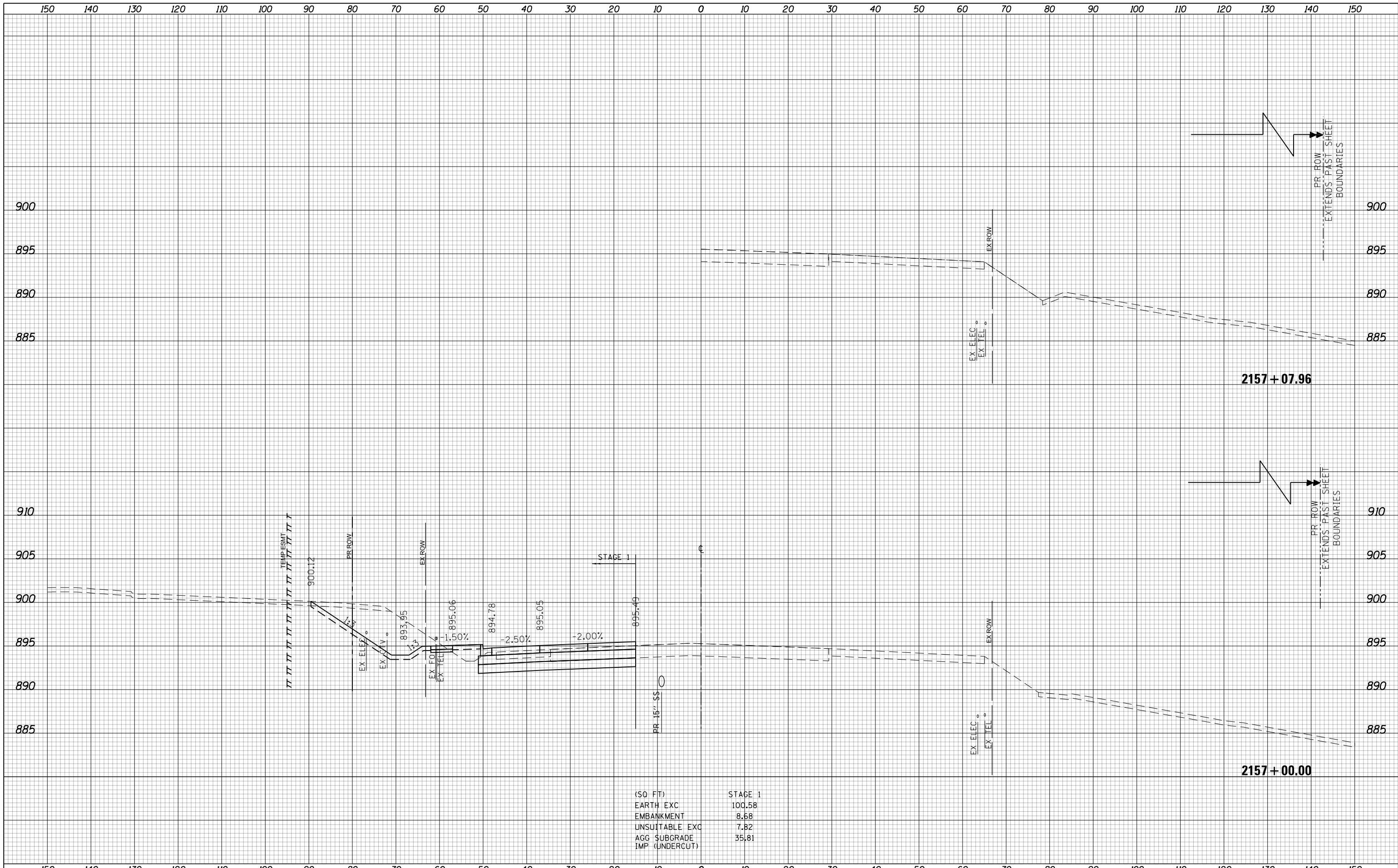
(SQ FT) STAGE 1

EARTH EXC	58.33
EMBANKMENT	6.65
UNSUITABLE EXC	9.48
AGG SUBGRADE	35.87
IMP (UNDERCUT)	

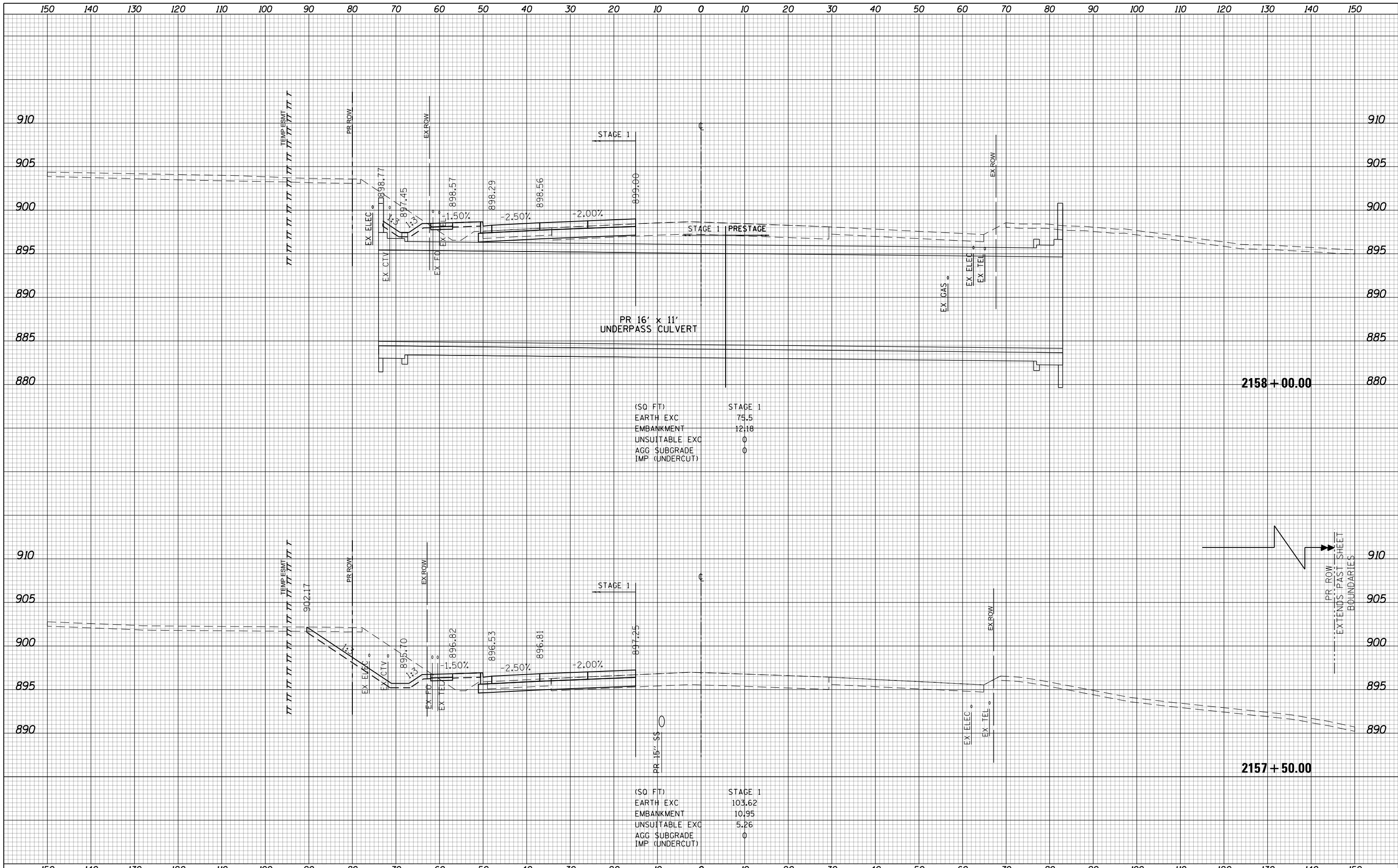
(SQ FT) STAGE 1

EARTH EXC	17.63
EMBANKMENT	17.98
UNSUITABLE EXC	9.48
AGG SUBGRADE	36.09
IMP (UNDERCUT)	

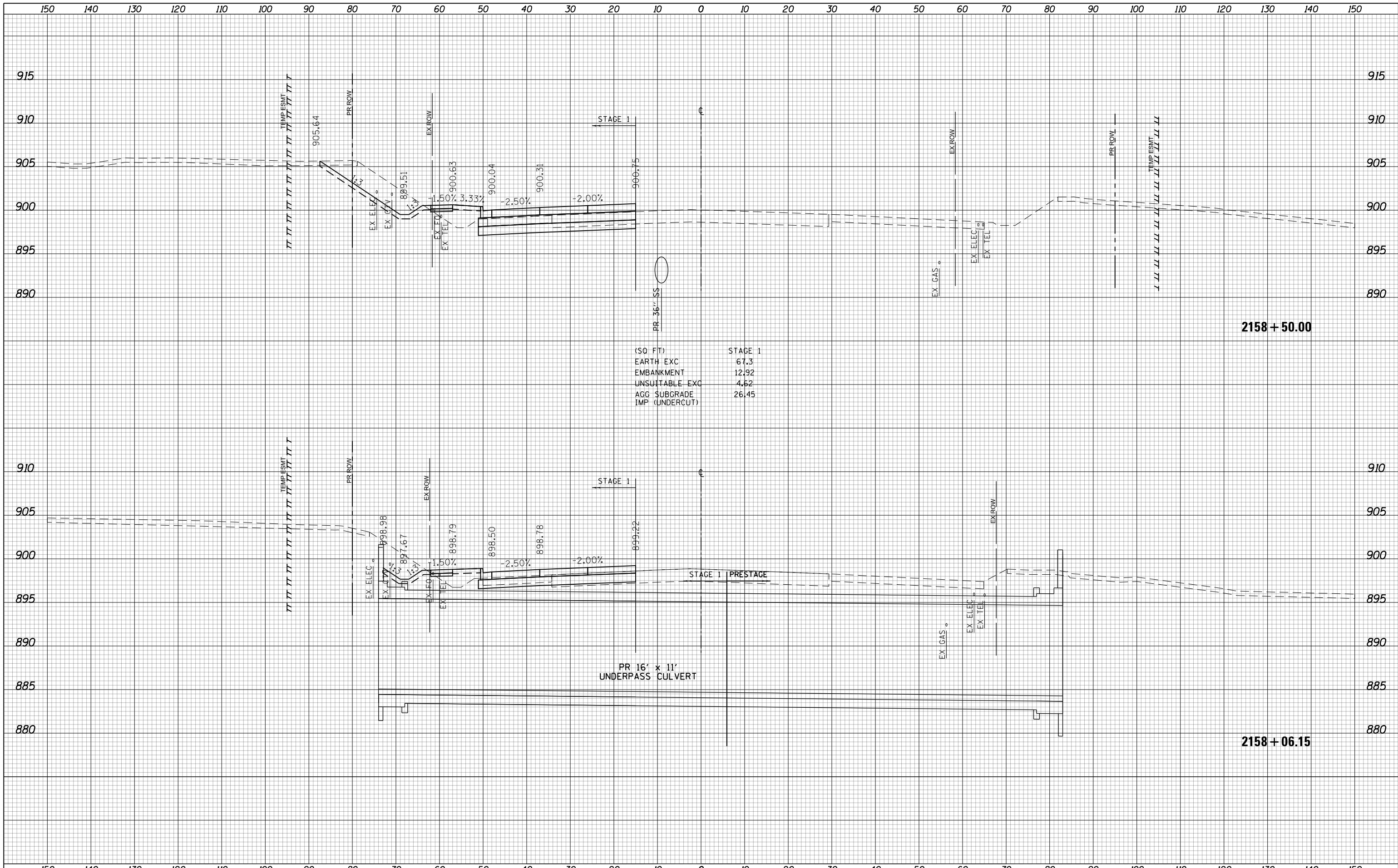
USER NAME = btwegner	DESIGNED - WBL	REVISED -	<p align="center"><b>STATE OF ILLINOIS</b> <b>DEPARTMENT OF TRANSPORTATION</b></p> <p align="center"><b>RANDALL ROAD</b> <b>STAGE 1 CROSS SECTIONS</b></p> <p>SCALE: 10 H: 5 V    SHEET 883 OF 1751 SHEETS    STA. 2156+00.00 TO STA. 2156+50.00</p>	FAP RTE	SECTION	COUNTY	TOTAL SHEETS	SHEET NO.
PLOT SCALE = 20.0000' / in.	DRAWN - BTW	REVISED -		336	06-00329-01-PW	MCHENRY	1751	883
PLOT DATE = 5/3/2018	CHECKED - RCB	REVISED -		CONTRACT NO. 61E53				
DATE - 4-26-2018	REVISIONS	REVISED -		ILLINOIS FED. AID PROJECT				



(SQ FT)	STAGE 1
EARTH EXC	100.58
EMBANKMENT	8.68
UNSUITABLE EXC	7.82
AGG SUBGRADE	35.81
IMP (UNDERCUT)	



USER NAME = btwagner PLOT SCALE = 20.0000' / in. PLOT DATE = 4/25/2018	DESIGNED - WBL DRAWN - BTW CHECKED - RCB DATE - 4-26-2018	REVISED - REVISED - REVISED - REVISED -	<b>STATE OF ILLINOIS DEPARTMENT OF TRANSPORTATION</b>	<b>RANDALL ROAD STAGE 1 CROSS SECTIONS</b>	<table border="1" style="width: 100%; border-collapse: collapse;"> <tr> <th>FAP RTE</th> <th>SECTION</th> <th>COUNTY</th> <th>TOTAL SHEETS</th> <th>SHEET NO.</th> </tr> <tr> <td>336</td> <td>06-00329-01-PW</td> <td>MCHENRY</td> <td>1751</td> <td>885</td> </tr> <tr> <td colspan="3"></td> <td colspan="2">CONTRACT NO. 61E53</td> </tr> </table>	FAP RTE	SECTION	COUNTY	TOTAL SHEETS	SHEET NO.	336	06-00329-01-PW	MCHENRY	1751	885				CONTRACT NO. 61E53	
FAP RTE	SECTION	COUNTY	TOTAL SHEETS	SHEET NO.																
336	06-00329-01-PW	MCHENRY	1751	885																
			CONTRACT NO. 61E53																	
SCALE: 10 H: 5 V				SHEET 885 OF 1751 SHEETS	STA. 2157+50.00 TO STA. 2158+00.00															
ILLINOIS FED. AID PROJECT																				



(SQ FT)	STAGE 1
EARTH EXC	67.3
EMBANKMENT	12.92
UNSUITABLE EXC	4.62
AGG SUBGRADE	26.45
IMP (UNDERCUT)	

PR 16' x 11'  
UNDERPASS CULVERT



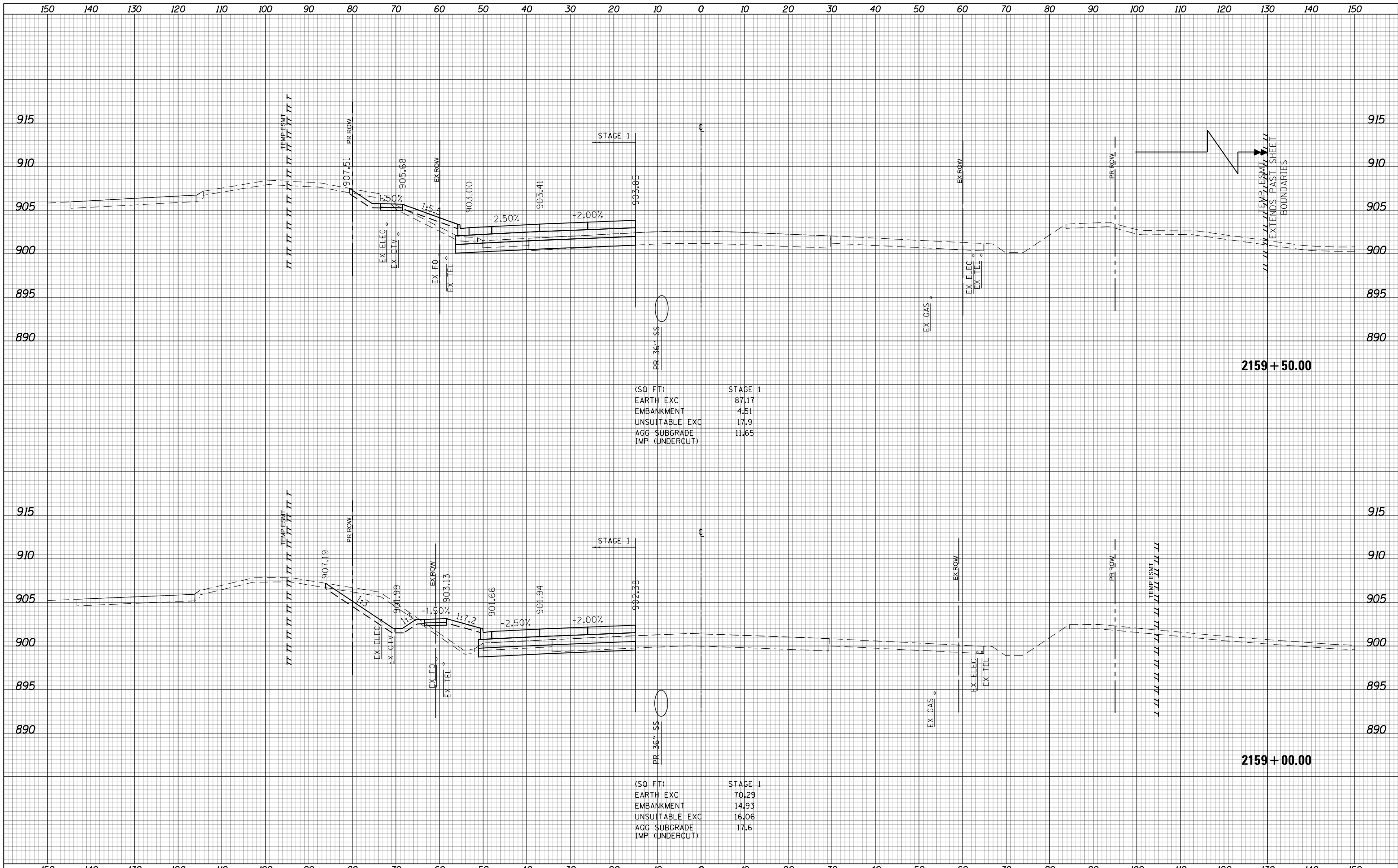
USER NAME = btwagner	DESIGNED - WBL	REVISED -
	DRAWN - BTW	REVISED -
PLOT SCALE = 20.0000' / in.	CHECKED - RCB	REVISED -
PLOT DATE = 4/25/2018	DATE - 4-26-2018	REVISED -

**STATE OF ILLINOIS  
DEPARTMENT OF TRANSPORTATION**

**RANDALL ROAD  
STAGE 1 CROSS SECTIONS**  
SCALE: 10 H: 5 V SHEET 886 OF 1751 SHEETS STA. 2158+06.15 TO STA. 2158+50.00

FAP RTE	SECTION	COUNTY	TOTAL SHEETS	SHEET NO.
336	06-00329-01-PW	MCHENRY	1751	886
				CONTRACT NO. 61E53

ILLINOIS FED. AID PROJECT



(SQ FT) STAGE 1

EARTH EXC	87.17
EMBANKMENT	4.51
UNSUITABLE EXC	17.9
AGG SUBGRADE	11.65
IMP (UNDERCUT)	

(SQ FT) STAGE 1

EARTH EXC	70.29
EMBANKMENT	14.93
UNSUITABLE EXC	16.06
AGG SUBGRADE	17.6
IMP (UNDERCUT)	

USER NAME = btwegner	DESIGNED - WBL	REVISED -
	DRAWN - BTW	REVISED -
PLOT SCALE = 20.0000' / in.	CHECKED - RCB	REVISED -
PLOT DATE = 4/25/2018	DATE - 4-26-2018	REVISED -

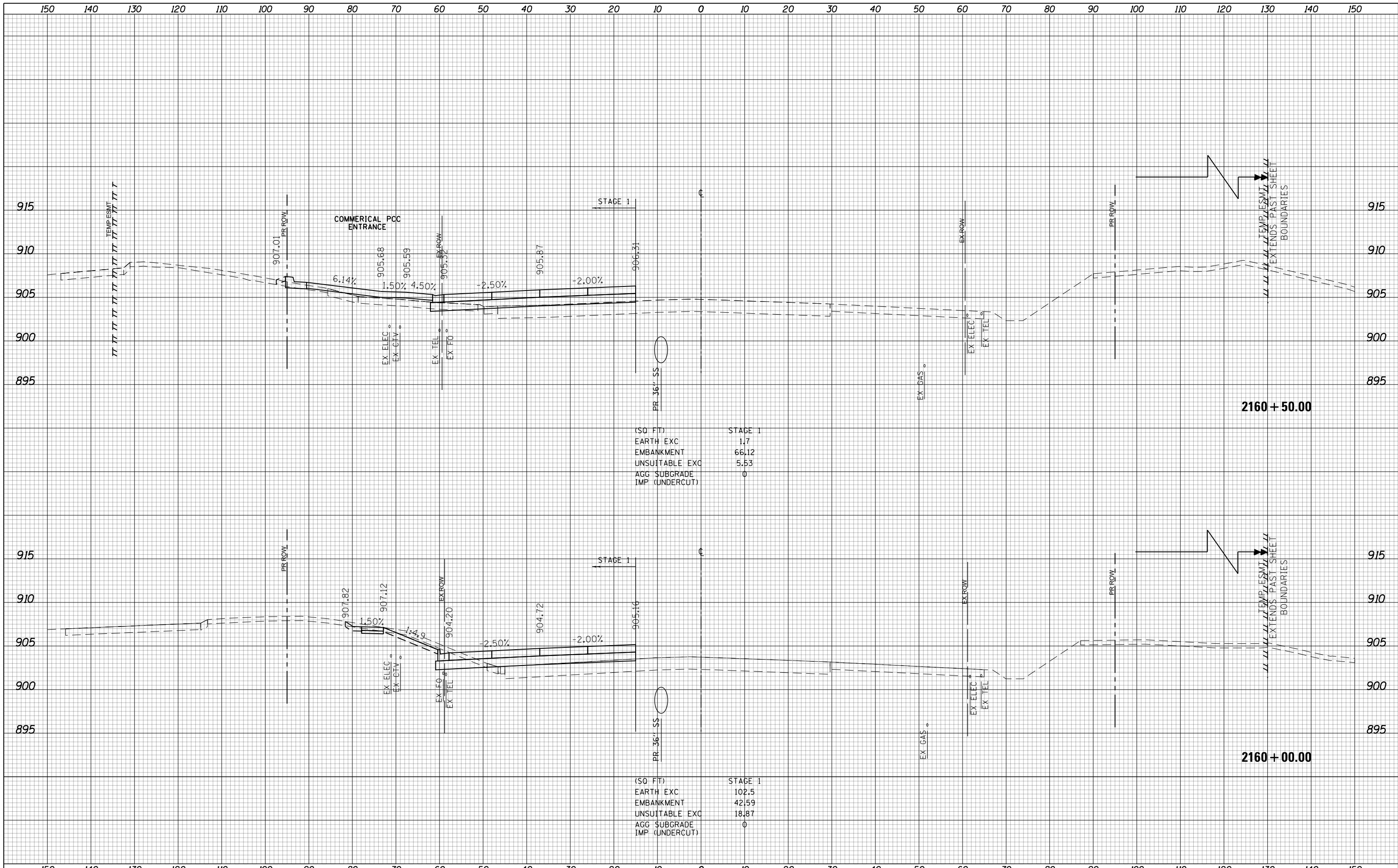
**STATE OF ILLINOIS  
DEPARTMENT OF TRANSPORTATION**

**RANDALL ROAD  
STAGE 1 CROSS SECTIONS**

SCALE: 10 H: 5 V SHEET 887 OF 1751 SHEETS STA. 2159+00.00 TO STA. 2159+50.00

FAP RTE	SECTION	COUNTY	TOTAL SHEETS	SHEET NO.
336	06-00329-01-PW	MCHENRY	1751	887
			CONTRACT NO.	61E53

ILLINOIS FED. AID PROJECT



**STATE OF ILLINOIS  
DEPARTMENT OF TRANSPORTATION**

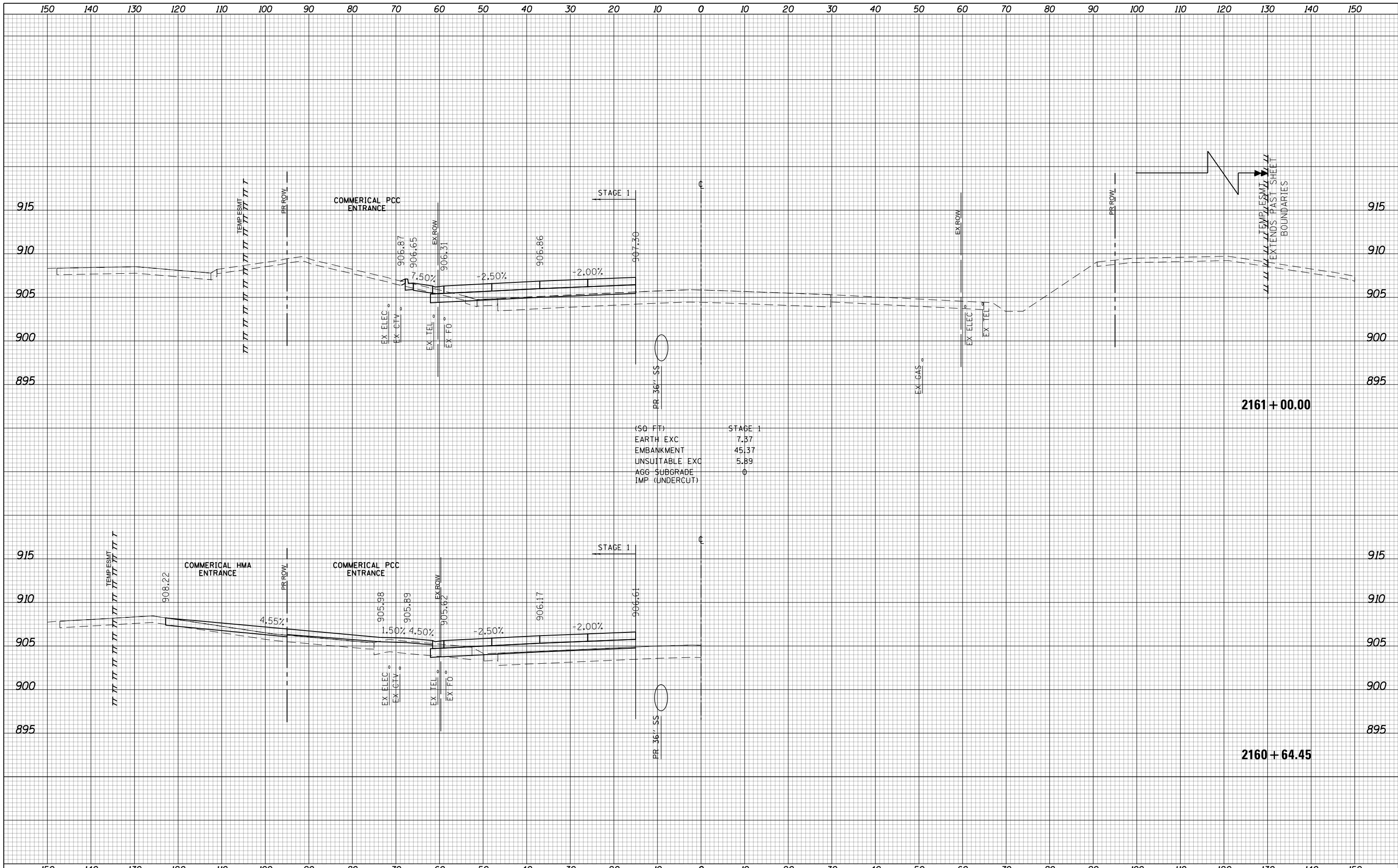
**RANDALL ROAD  
STAGE 1 CROSS SECTIONS**

USER NAME = btwagner	DESIGNED - WBL	REVISED -
	DRAWN - BTW	REVISED -
PLOT SCALE = 20.0000' / in.	CHECKED - RCB	REVISED -
PLOT DATE = 4/25/2018	DATE - 4-26-2018	REVISED -

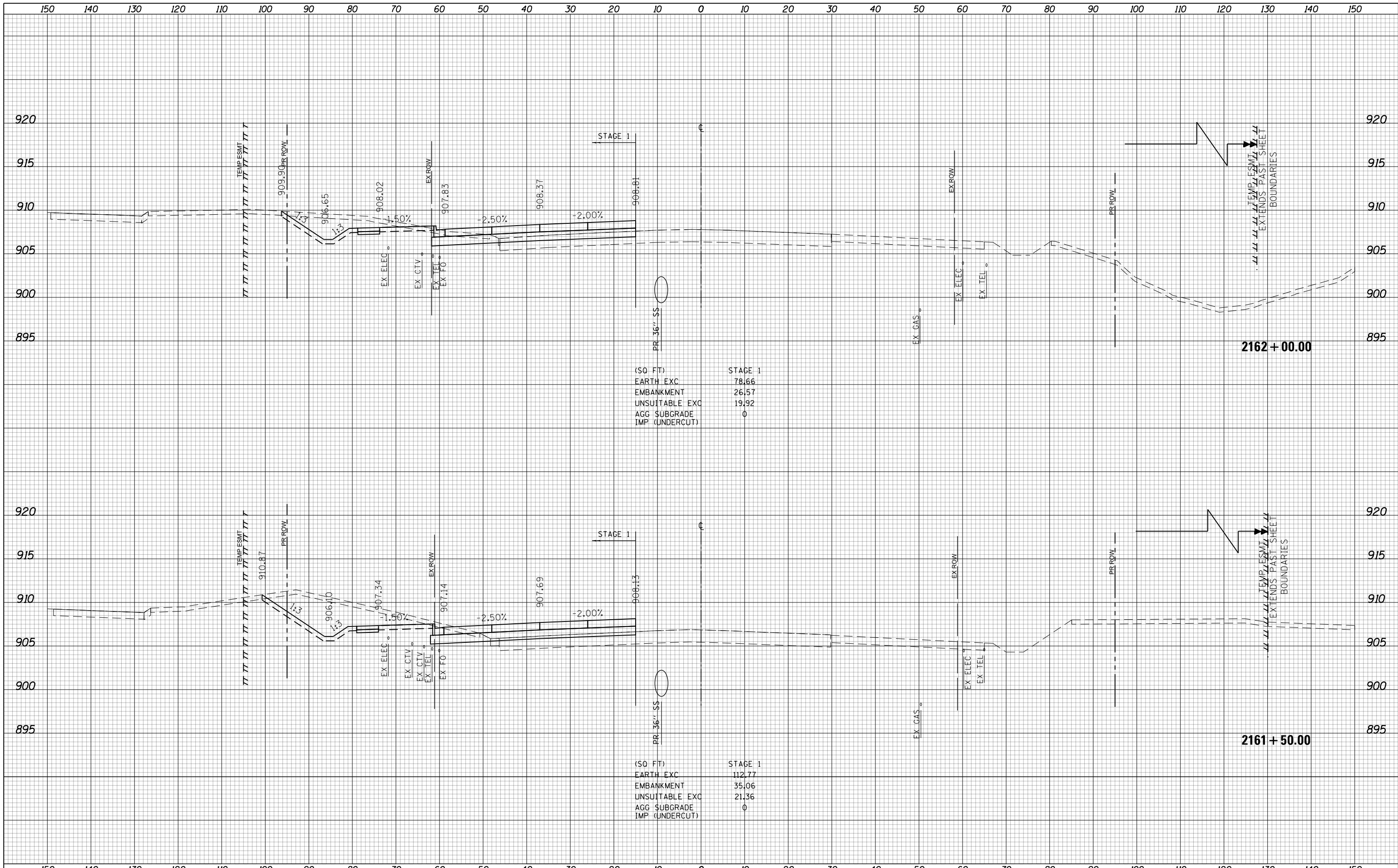
SCALE: 10 H: 5 V SHEET 888 OF 1751 SHEETS STA. 2160+00.00 TO STA. 2160+50.00

FAP RTE	SECTION	COUNTY	TOTAL SHEETS	SHEET NO.
336	06-00329-01-PW	MCHENRY	1751	888
			CONTRACT NO. 61E53	
ILLINOIS FED. AID PROJECT				





USER NAME = btwegner	DESIGNED - WBL	REVISED -	<b>STATE OF ILLINOIS</b> <b>DEPARTMENT OF TRANSPORTATION</b>	<b>RANDALL ROAD</b> <b>STAGE 1 CROSS SECTIONS</b>		FAP RTE	SECTION	COUNTY	TOTAL SHEETS	SHEET NO.
PLOT SCALE = 20.0000' / in.	DRAWN - BTW	REVISED -		336	06-00329-01-PW	MCHENRY	1751	889		
PLOT DATE = 4/25/2018	CHECKED - RCB	REVISED -		CONTRACT NO. 61E53						
DATE - 4-26-2018	REVISIED -	REVISED -		ILLINOIS FED. AID PROJECT						
			SCALE: 10 H: 5 V		SHEET 889 OF 1751 SHEETS		STA. 2160+64.45 TO STA. 2161+00.00			



(SQ FT) STAGE 1

EARTH EXC	78.66
EMBANKMENT	26.57
UNSUITABLE EXC	19.92
AGG SUBGRADE	0
IMP (UNDERCUT)	0

(SQ FT) STAGE 1

EARTH EXC	112.77
EMBANKMENT	35.06
UNSUITABLE EXC	21.36
AGG SUBGRADE	0
IMP (UNDERCUT)	0

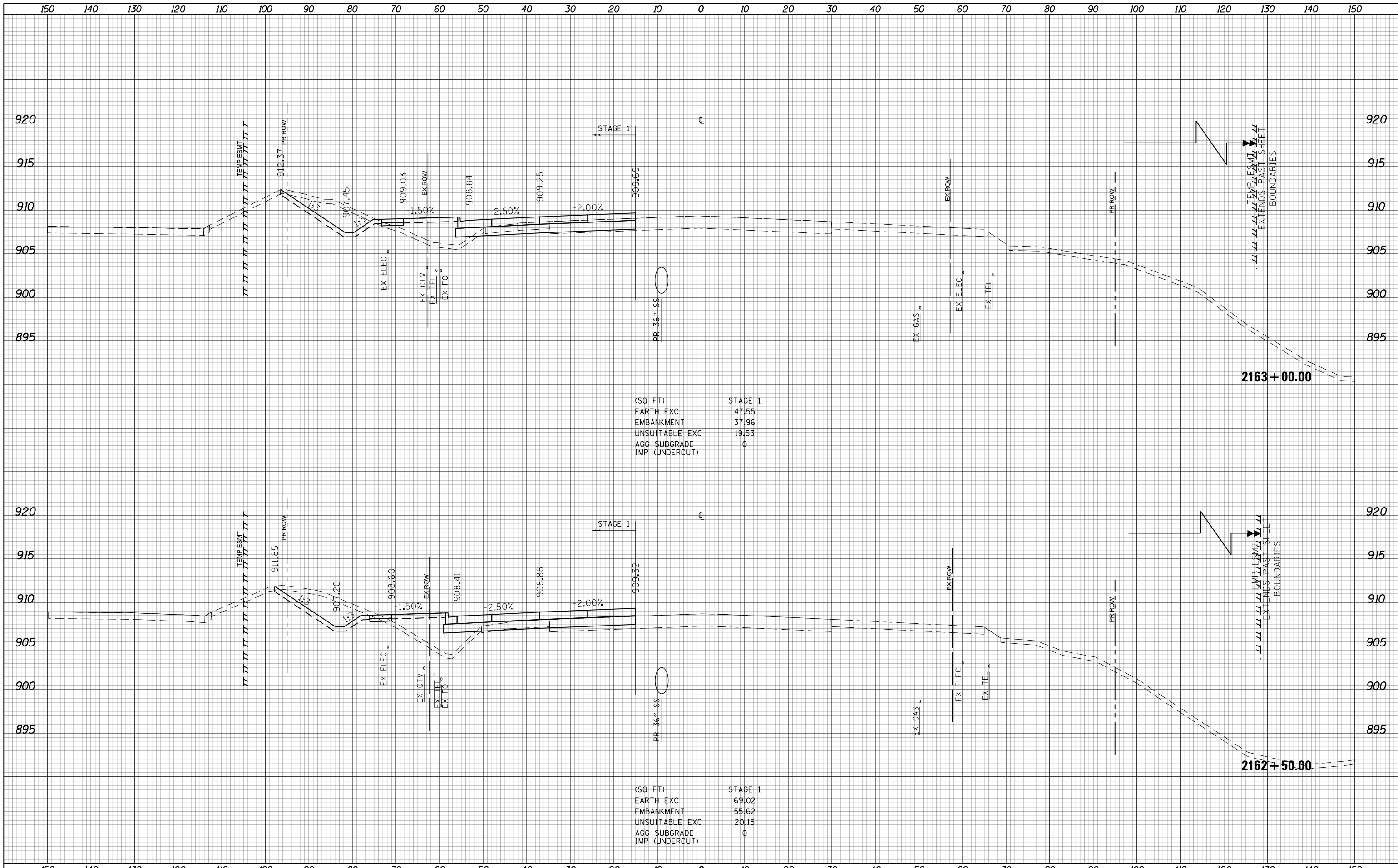
USER NAME = btwagner	DESIGNED - WBL	REVISED -
	DRAWN - BTW	REVISED -
PLOT SCALE = 20.0000' / in.	CHECKED - RCB	REVISED -
PLOT DATE = 4/25/2018	DATE - 4-26-2018	REVISED -

**STATE OF ILLINOIS  
DEPARTMENT OF TRANSPORTATION**

**RANDALL ROAD  
STAGE 1 CROSS SECTIONS**

SCALE: 10 H: 5 V SHEET 890 OF 1751 SHEETS STA. 2161+50.00 TO STA. 2162+00.00

FAP RTE	SECTION	COUNTY	TOTAL SHEETS	SHEET NO.
336	06-00329-01-PW	MCHENRY	1751	890
CONTRACT NO. 61E53			ILLINOIS FED. AID PROJECT	



(SQ FT) STAGE 1

EARTH EXC	47.55
EMBANKMENT	37.96
UNSUITABLE EXC	19.53
AGG SUBGRADE	0
IMP (UNDERCUT)	0

(SQ FT) STAGE 1

EARTH EXC	69.02
EMBANKMENT	55.62
UNSUITABLE EXC	20.15
AGG SUBGRADE	0
IMP (UNDERCUT)	0

USER NAME = btwagner	DESIGNED - WBL	REVISED -
	DRAWN - BTW	REVISED -
PLOT SCALE = 20.0000' / in.	CHECKED - RCB	REVISED -
PLOT DATE = 4/25/2018	DATE - 4-26-2018	REVISED -

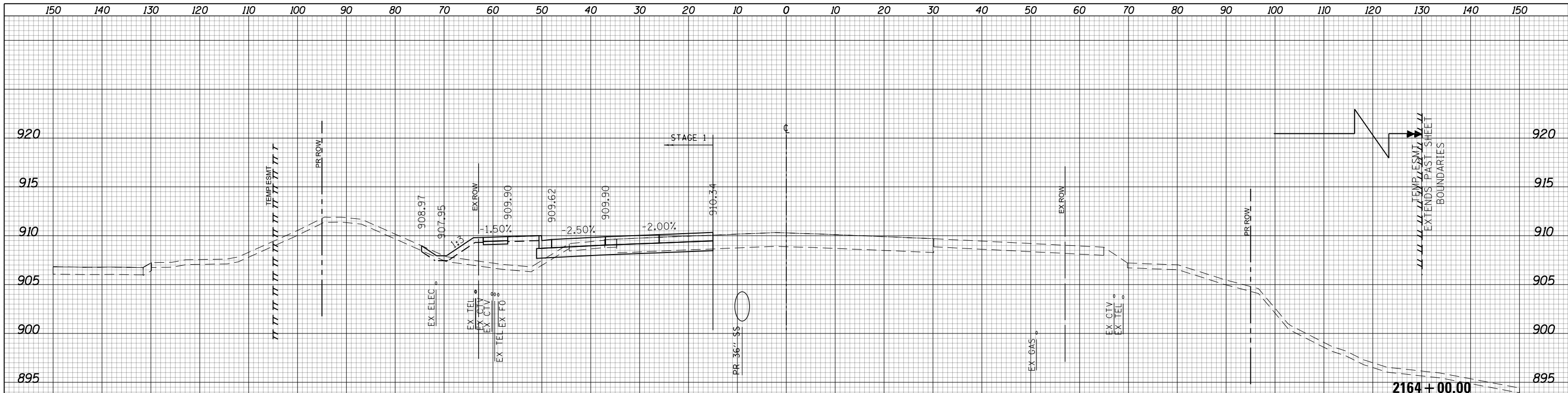
**STATE OF ILLINOIS  
DEPARTMENT OF TRANSPORTATION**

**RANDALL ROAD  
STAGE 1 CROSS SECTIONS**

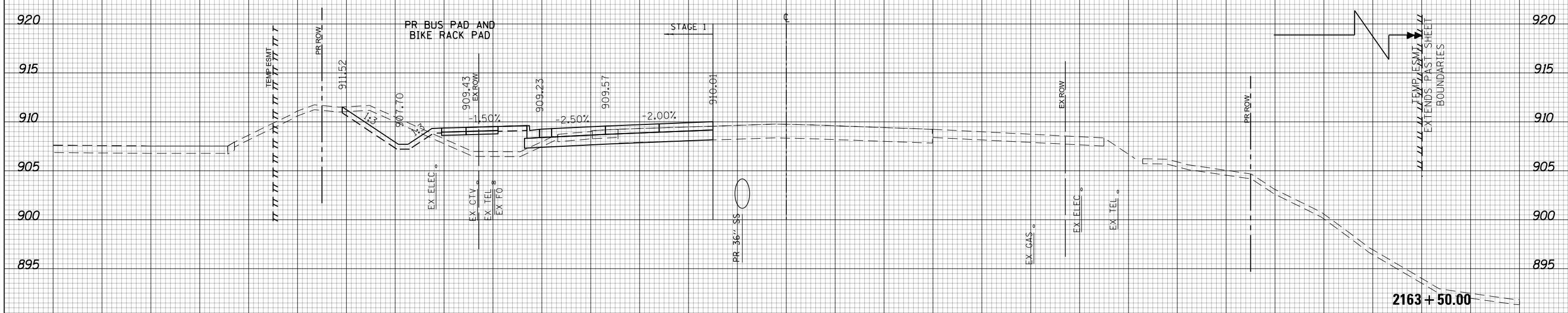
FAP RTE	SECTION	COUNTY	TOTAL SHEETS	SHEET NO.
336	06-00329-01-PW	MCHENRY	1751	891
			CONTRACT NO.	61E53

SCALE: 10 H: 5 V SHEET 891 OF 1751 SHEETS STA. 2162+50.00 TO STA. 2163+00.00

ILLINOIS FED. AID PROJECT



(SQ FT)	STAGE 1
EARTH EXC	13.05
EMBANKMENT	41.68
UNSUITABLE EXC	12.39
AGG SUBGRADE	0
IMP (UNDERCUT)	0



(SQ FT)	STAGE 1
EARTH EXC	40.75
EMBANKMENT	38.75
UNSUITABLE EXC	18.48
AGG SUBGRADE	0
IMP (UNDERCUT)	0



USER NAME = btwegner	DESIGNED - WBL	REVISED -
	DRAWN - BTW	REVISED -
PLOT SCALE = 20.0000' / in.	CHECKED - RCB	REVISED -
PLOT DATE = 4/25/2018	DATE - 4-26-2018	REVISED -

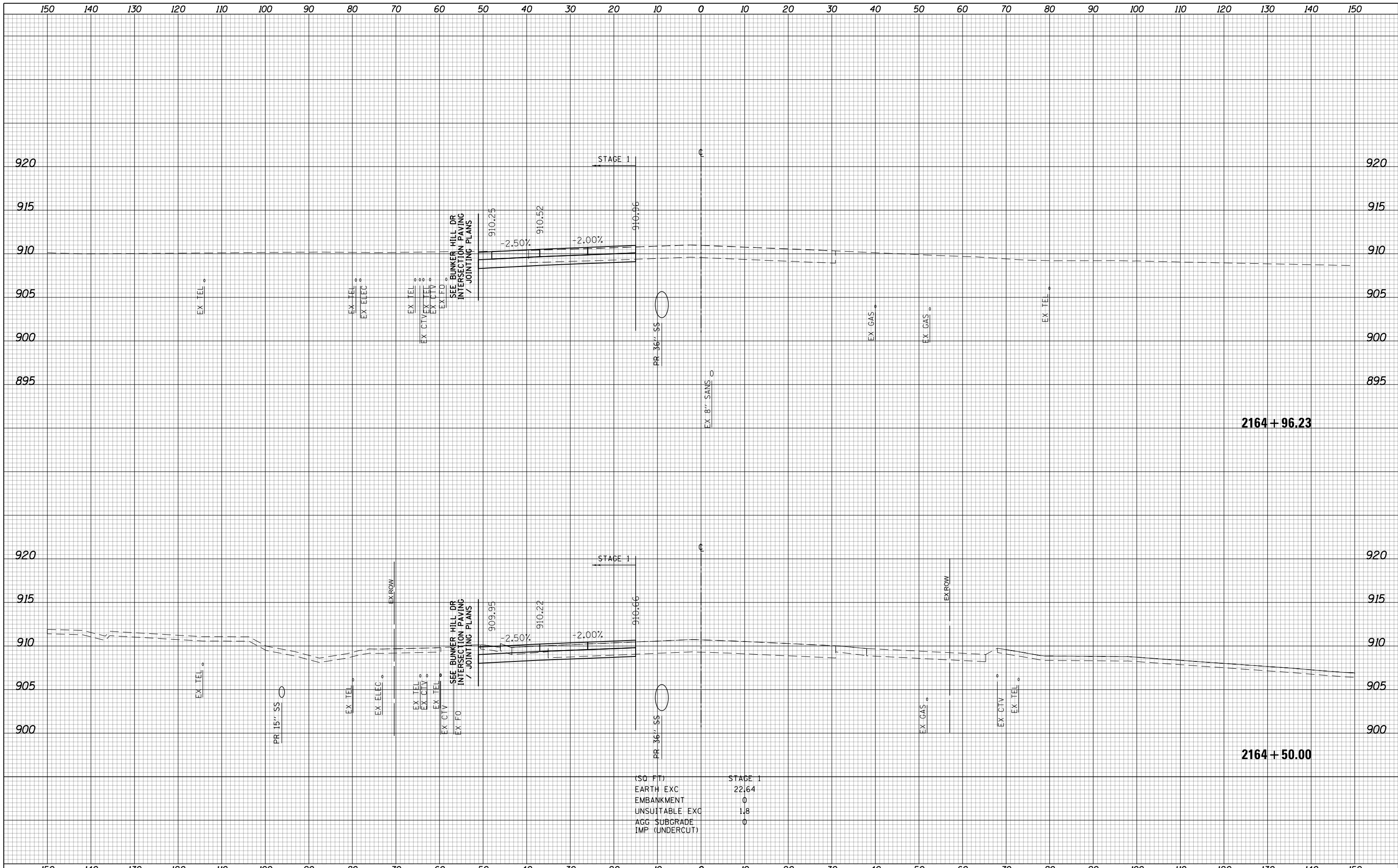
**STATE OF ILLINOIS  
DEPARTMENT OF TRANSPORTATION**

**RANDALL ROAD  
STAGE 1 CROSS SECTIONS**

SCALE: 10 H: 5 V    SHEET 892 OF 1751 SHEETS    STA. 2163+50.00 TO STA. 2164+00.00

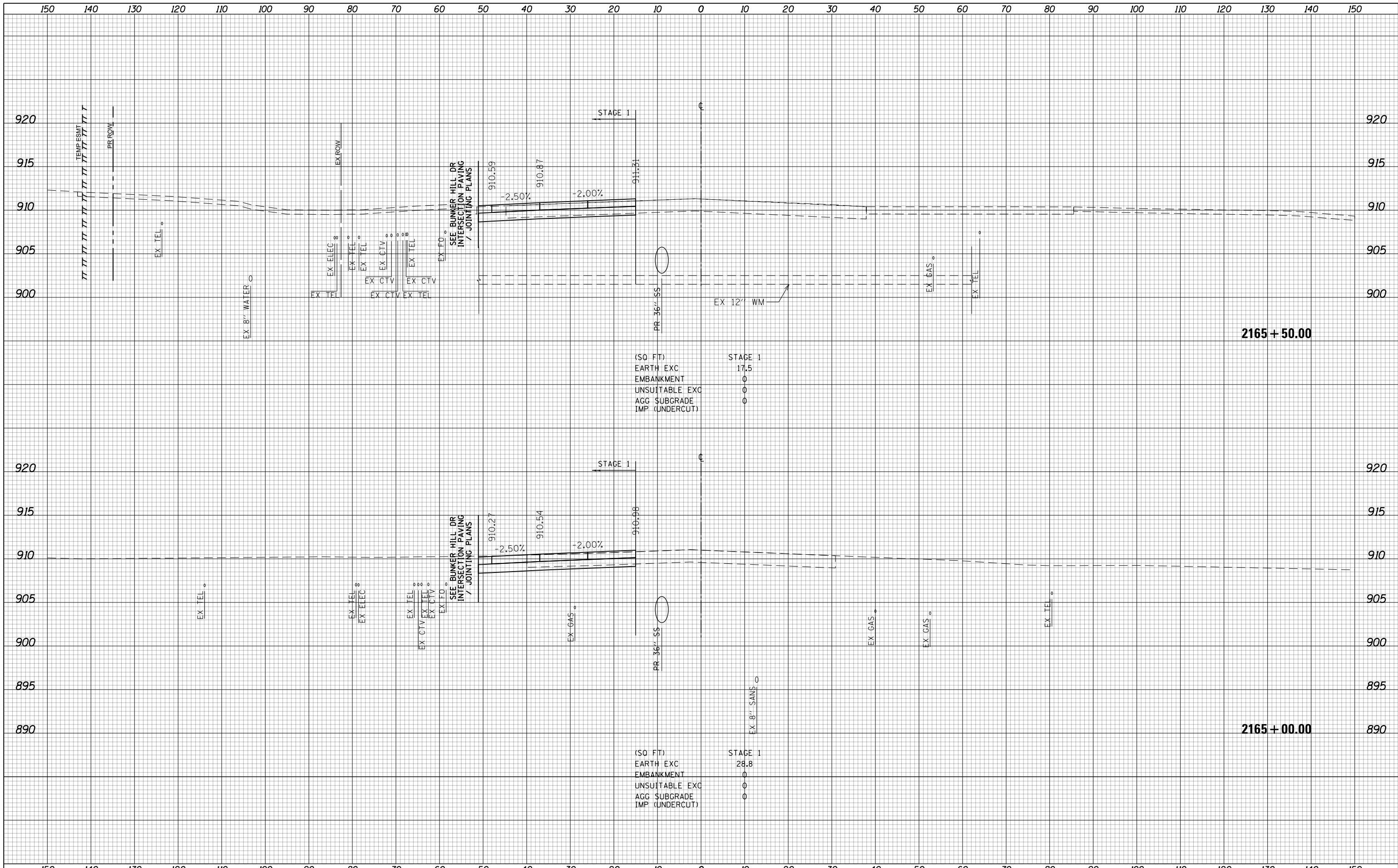
FAP RTE	SECTION	COUNTY	TOTAL SHEETS	SHEET NO.
336	06-00329-01-PW	MCHENRY	1751	892
			CONTRACT NO.	61E53

ILLINOIS FED. AID PROJECT

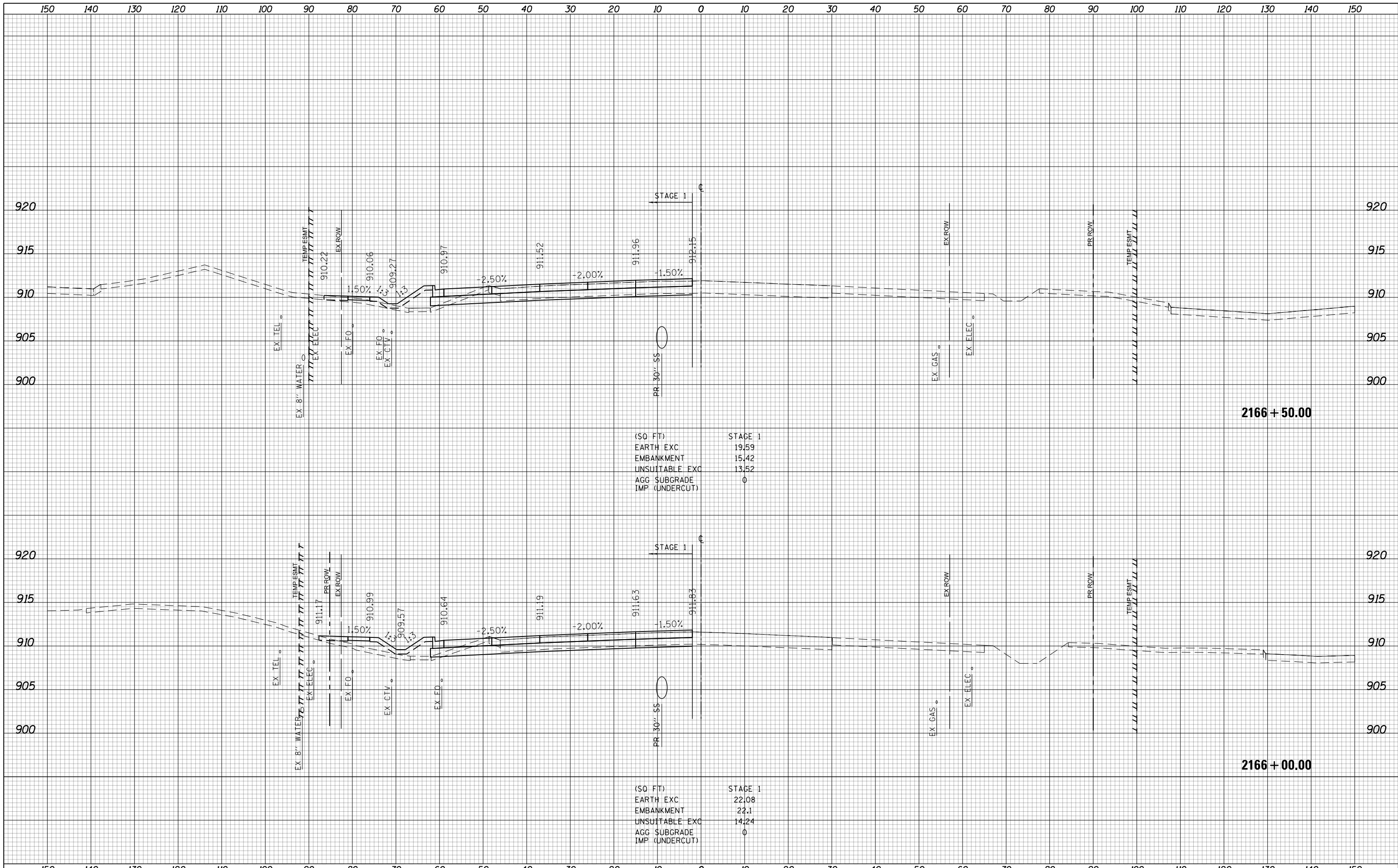


(SQ FT)	STAGE 1
EARTH EXC	22.64
EMBANKMENT	0
UNSUITABLE EXC	1.8
AGG SUBGRADE	0
IMP (UNDERCUT)	0

USER NAME = btwagner	DESIGNED - WBL	REVISED -	<b>STATE OF ILLINOIS</b> <b>DEPARTMENT OF TRANSPORTATION</b>	<b>RANDALL ROAD</b> <b>STAGE 1 CROSS SECTIONS</b>			FAP	SECTION	COUNTY	TOTAL	SHEET
PLOT SCALE = 20.0000' / in.	DRAWN - BTW	REVISED -					336	06-00329-01-PW	MCHENRY	1751	893
PLOT DATE = 4/25/2018	CHECKED - RCB	REVISED -		SCALE: 10 H: 5 V			SHEET 893 OF 1751 SHEETS			STA. 2164+50.00 TO STA. 2164+96.23	
DATE - 4-26-2018	REVISOR -	REVISED -		ILLINOIS FED. AID PROJECT			CONTRACT NO. 61E53				



USER NAME = btwagner	DESIGNED - WBL	REVISED -	<b>STATE OF ILLINOIS</b> <b>DEPARTMENT OF TRANSPORTATION</b>	<b>RANDALL ROAD</b> <b>STAGE 1 CROSS SECTIONS</b>		FAP RTE	SECTION	COUNTY	TOTAL SHEETS	SHEET NO.
PLOT SCALE = 20.0000' / in.	DRAWN - BTW	REVISED -				336	06-00329-01-PW	MCHENRY	1751	894
PLOT DATE = 4/25/2018	CHECKED - RCB	REVISED -				CONTRACT NO. 61E53				
DATE - 4-26-2018	REVISIED -	REVISED -				ILLINOIS FED. AID PROJECT				
			SCALE: 10 H: 5 V		SHEET 894 OF 1751 SHEETS		STA. 2165+00.00 TO STA. 2165+50.00			



(SQ FT) STAGE 1

EARTH EXC	19.59
EMBANKMENT	15.42
UNSUITABLE EXC	13.52
AGG SUBGRADE	0
IMP (UNDERCUT)	0

(SQ FT) STAGE 1

EARTH EXC	22.08
EMBANKMENT	22.1
UNSUITABLE EXC	14.24
AGG SUBGRADE	0
IMP (UNDERCUT)	0

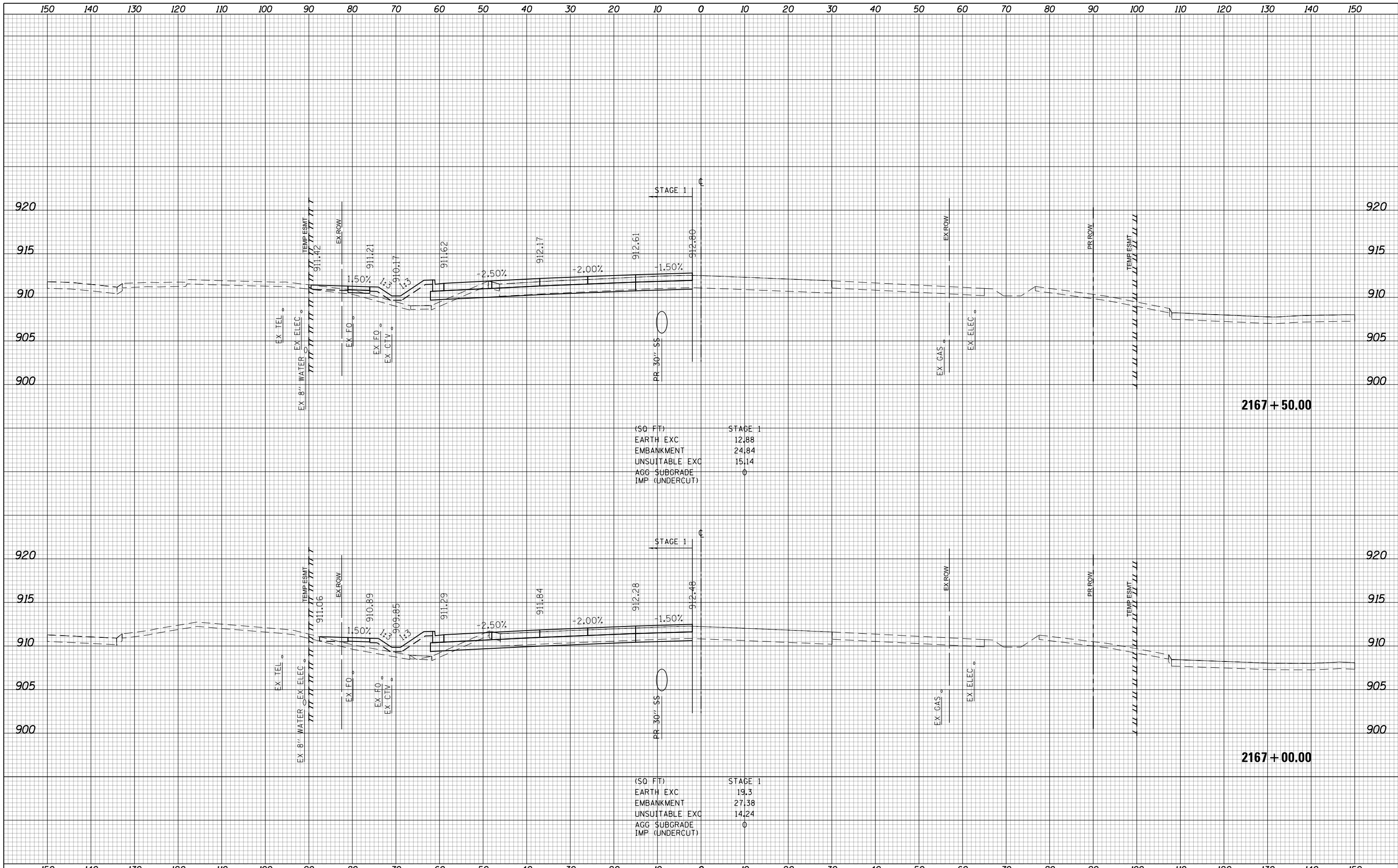
USER NAME = btwagner	DESIGNED - WBL	REVISED -
	DRAWN - BTW	REVISED -
PLOT SCALE = 20.0000' / in.	CHECKED - RCB	REVISED -
PLOT DATE = 4/25/2018	DATE - 4-26-2018	REVISED -

**STATE OF ILLINOIS  
DEPARTMENT OF TRANSPORTATION**

**RANDALL ROAD  
STAGE 1 CROSS SECTIONS**

SCALE: 10 H: 5 V SHEET 895 OF 1751 SHEETS STA. 2166+00.00 TO STA. 2166+50.00

FAP RTE	SECTION	COUNTY	TOTAL SHEETS	SHEET NO.
336	06-00329-01-PW	MCHENRY	1751	895
			CONTRACT NO.	61E53
ILLINOIS FED. AID PROJECT				



(SQ FT) STAGE 1

EARTH EXC	12.88
EMBANKMENT	24.84
UNSUITABLE EXC	15.14
AGG SUBGRADE	0
IMP (UNDERCUT)	0

(SQ FT) STAGE 1

EARTH EXC	19.3
EMBANKMENT	27.38
UNSUITABLE EXC	14.24
AGG SUBGRADE	0
IMP (UNDERCUT)	0

USER NAME = btwegner	DESIGNED - WBL	REVISED -
	DRAWN - BTW	REVISED -
PLOT SCALE = 20.0000' / in.	CHECKED - RCB	REVISED -
PLOT DATE = 4/25/2018	DATE - 4-26-2018	REVISED -

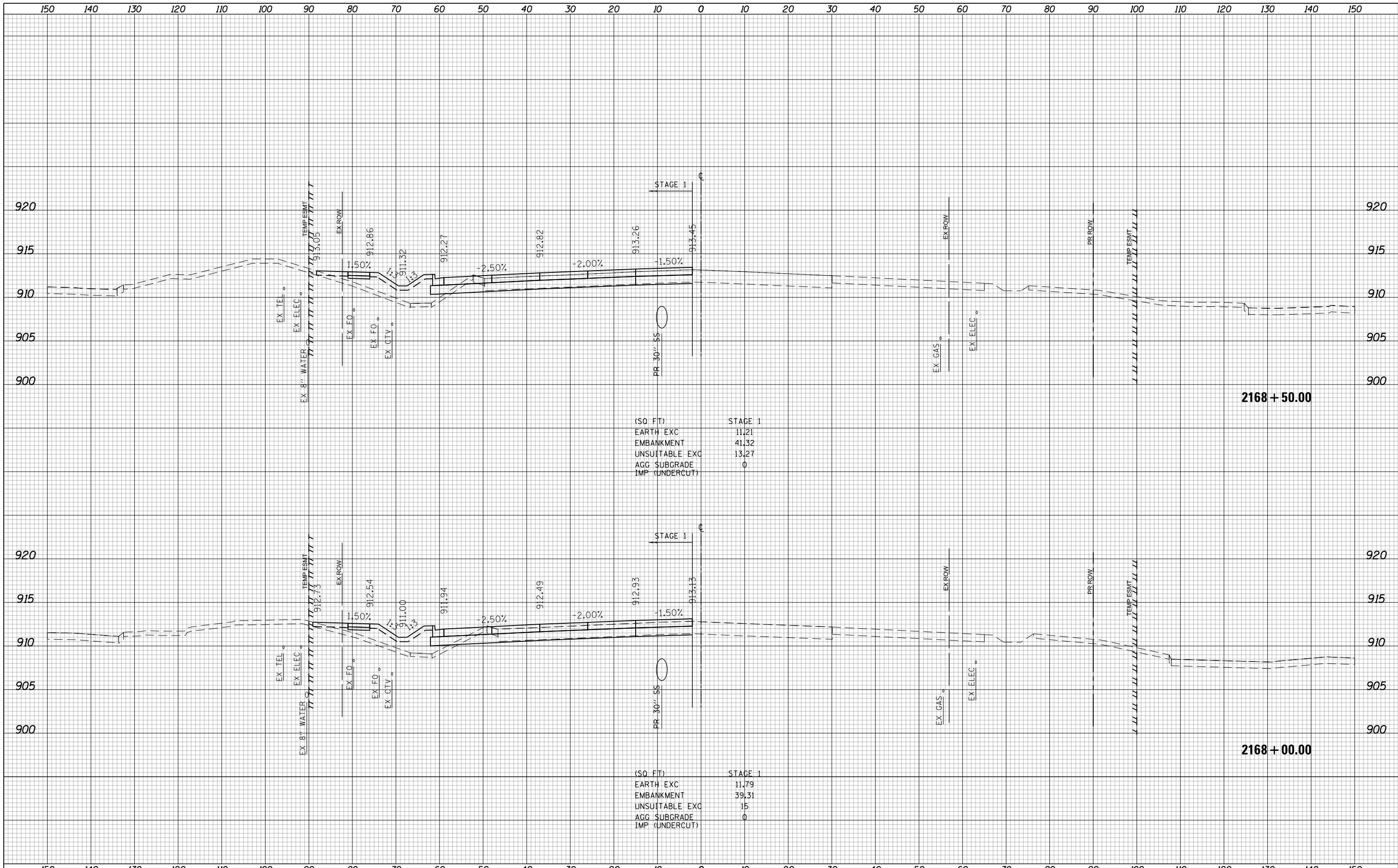
**STATE OF ILLINOIS  
DEPARTMENT OF TRANSPORTATION**

**RANDALL ROAD  
STAGE 1 CROSS SECTIONS**

SCALE: 10 H: 5 V SHEET 896 OF 1751 SHEETS STA. 2167+00.00 TO STA. 2167+50.00

FAP RTE	SECTION	COUNTY	TOTAL SHEETS	SHEET NO.
336	06-00329-01-PW	MCHENRY	1751	896
			CONTRACT NO. 61E53	
ILLINOIS FED. AID PROJECT				





(SQ. FT) STAGE 1

EARTH EXC	11.21
EMBANKMENT	41.32
UNSUITABLE EXC	13.27
AGG. SUBGRADE	0
IMP. (UNDERCUT)	0

(SQ. FT) STAGE 1

EARTH EXC	11.79
EMBANKMENT	39.31
UNSUITABLE EXC	15
AGG. SUBGRADE	0
IMP. (UNDERCUT)	0

USER NAME = btwegner	DESIGNED - WBL	REVISED -
	DRAWN - BTW	REVISED -
PLOT SCALE = 20.0000' / in.	CHECKED - RCB	REVISED -
PLOT DATE = 4/25/2018	DATE - 4-26-2018	REVISED -

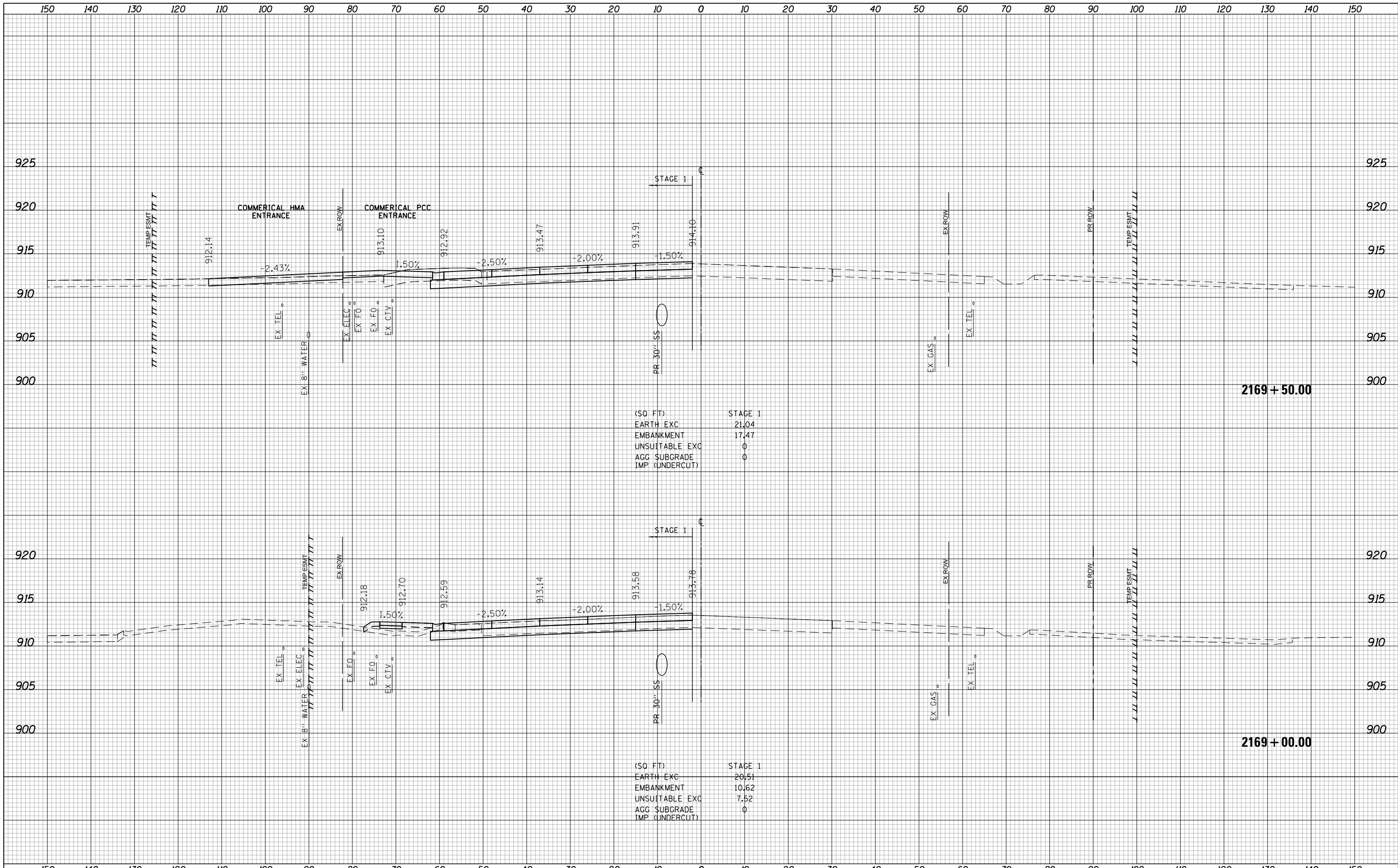
**STATE OF ILLINOIS  
DEPARTMENT OF TRANSPORTATION**

**RANDALL ROAD  
STAGE 1 CROSS SECTIONS**

SCALE: 10 H: 5 V SHEET 897 OF 1751 SHEETS STA. 2168+00.00 TO STA. 2168+50.00

FAP RTE	SECTION	COUNTY	TOTAL SHEETS	SHEET NO.
336	06-00329-01-PW	MCHENRY	1751	897
			CONTRACT NO. 61E53	

ILLINOIS FED. AID PROJECT



(SQ FT)

STAGE 1	21.04
EARTH EXC	17.47
EMBANKMENT	0
UNSUITABLE EXC	0
AGG SUBGRADE	0
IMP (UNDERCUT)	0

(SQ FT)

STAGE 1	20.51
EARTH EXC	10.62
EMBANKMENT	7.52
UNSUITABLE EXC	0
AGG SUBGRADE	0
IMP (UNDERCUT)	0

USER NAME = btwagner	DESIGNED - WBL	REVISED -
	DRAWN - BTW	REVISED -
PLOT SCALE = 20.0000' / in.	CHECKED - RCB	REVISED -
PLOT DATE = 4/25/2018	DATE - 4-26-2018	REVISED -

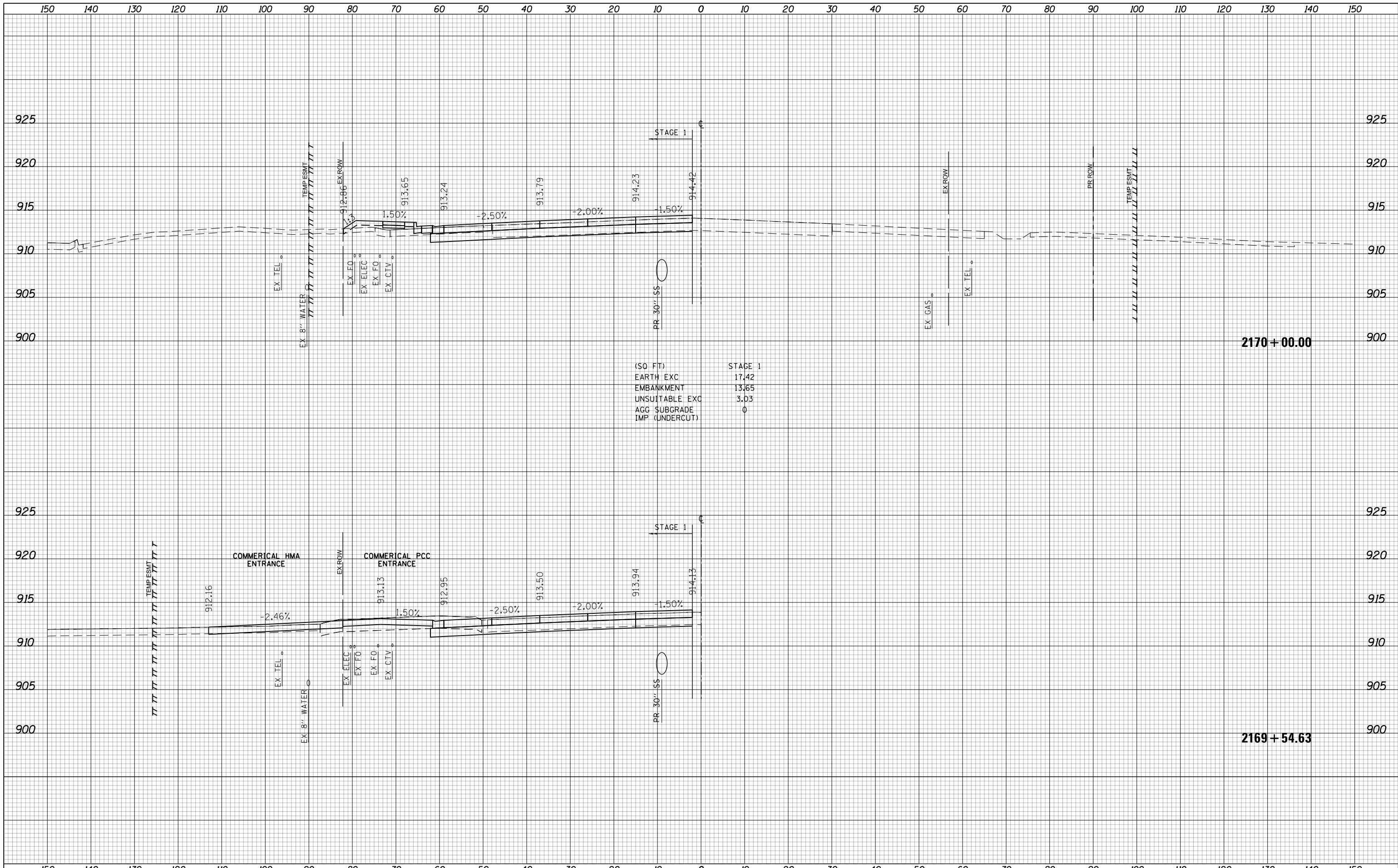
**STATE OF ILLINOIS  
DEPARTMENT OF TRANSPORTATION**

**RANDALL ROAD  
STAGE 1 CROSS SECTIONS**

SCALE: 10 H: 5 V SHEET 898 OF 1751 SHEETS STA. 2169+00.00 TO STA. 2169+50.00

FAP RTE	SECTION	COUNTY	TOTAL SHEETS	SHEET NO.
336	06-00329-01-PW	MCHENRY	1751	898
			CONTRACT NO. 61E53	

ILLINOIS FED. AID PROJECT



(SQ. FT)

EARTH EXC	17.42
EMBANKMENT	13.65
UNSUITABLE EXC	3.03
AGG. SUBGRADE	0
IMP. (UNDERCUT)	0

**STATE OF ILLINOIS  
DEPARTMENT OF TRANSPORTATION**

**RANDALL ROAD  
STAGE 1 CROSS SECTIONS**

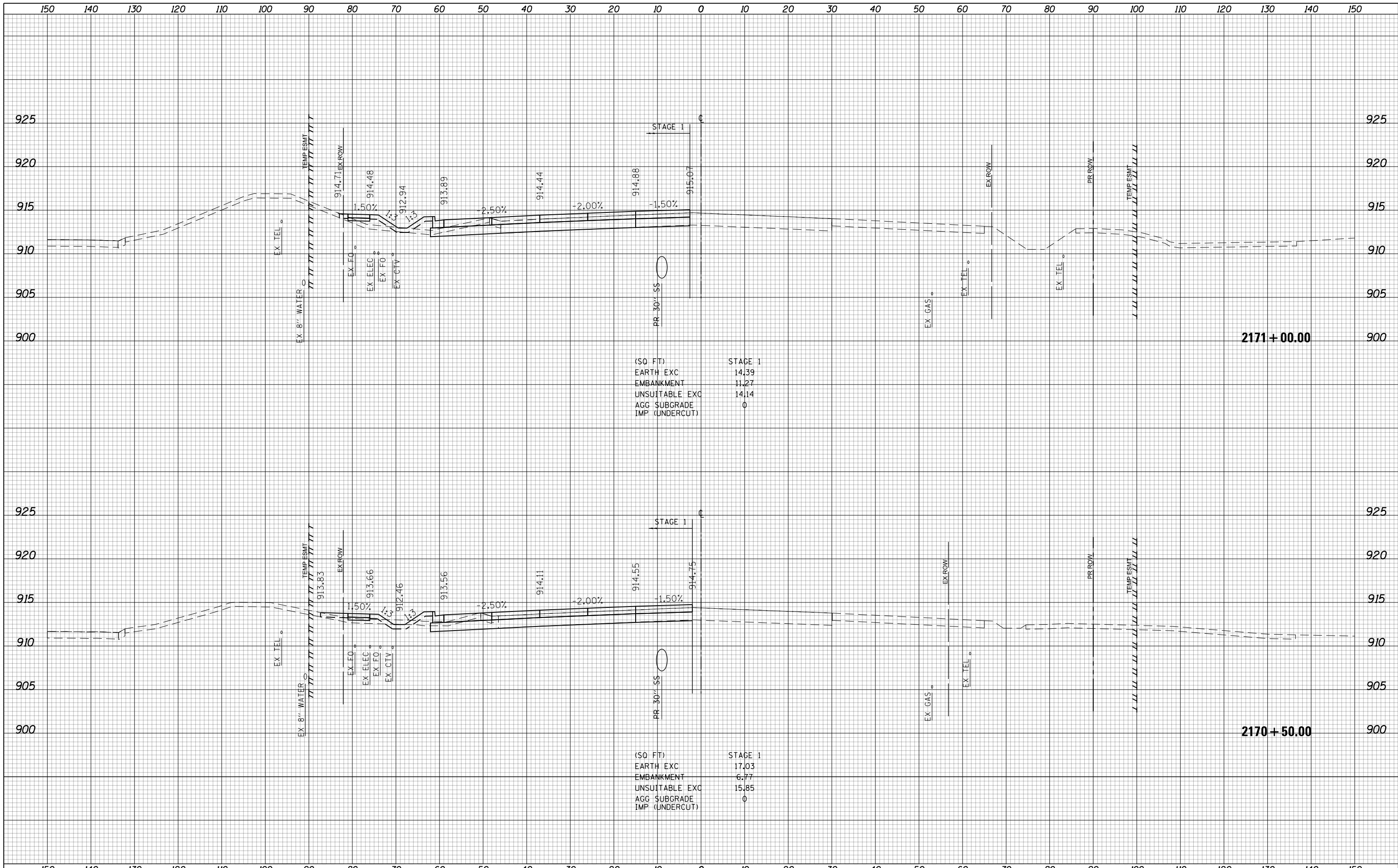
USER NAME = btwegner	DESIGNED - WBL	REVISED -
	DRAWN - BTW	REVISED -
PLOT SCALE = 20.0000' / in.	CHECKED - RCB	REVISED -
PLOT DATE = 4/25/2018	DATE - 4-26-2018	REVISED -

SCALE: 10 H: 5 V SHEET 899 OF 1751 SHEETS STA. 2169+54.63 TO STA. 2170+00.00

FAP RTE	SECTION	COUNTY	TOTAL SHEETS	SHEET NO.
336	06-00329-01-PW	MCHENRY	1751	899
			CONTRACT NO.	61E53

ILLINOIS FED. AID PROJECT





(SQ FT)

EARTH EXC	14.39
EMBANKMENT	11.27
UNSUITABLE EXC	14.14
AGG SUBGRADE IMP (UNDERCUT)	0

(SQ FT)

EARTH EXC	17.03
EMBANKMENT	6.77
UNSUITABLE EXC	15.85
AGG SUBGRADE IMP (UNDERCUT)	0

USER NAME = btwegner	DESIGNED - WBL	REVISED -
	DRAWN - BTW	REVISED -
PLOT SCALE = 20.0000' / in.	CHECKED - RCB	REVISED -
PLOT DATE = 4/25/2018	DATE - 4-26-2018	REVISED -

**STATE OF ILLINOIS  
DEPARTMENT OF TRANSPORTATION**

**RANDALL ROAD  
STAGE 1 CROSS SECTIONS**

SCALE: 10 H: 5 V SHEET 900 OF 1751 SHEETS STA. 2170+50.00 TO STA. 2171+00.00

FAP RTE	SECTION	COUNTY	TOTAL SHEETS	SHEET NO.
336	06-00329-01-PW	MCHENRY	1751	900
			CONTRACT NO. 61E53	

ILLINOIS FED. AID PROJECT