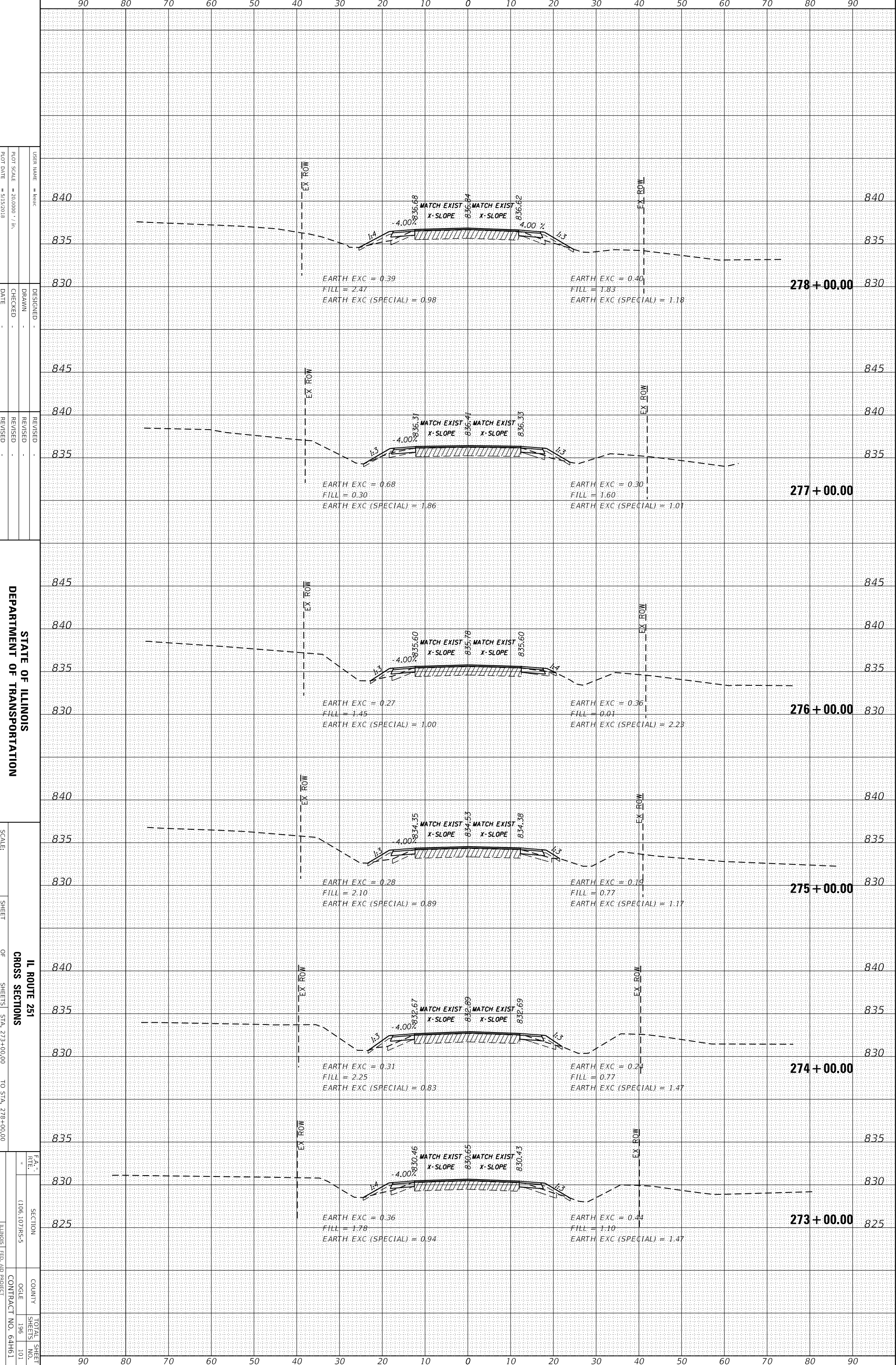


ORIGINAL SURVEY	SURVEYED _____	BY _____	DATE _____
NOTE BOOK	PLOTTED _____		
	TEMPLATE _____		
	AREAS CHECKED _____		

FINAL SURVEY	SURVEYED _____	BY _____	DATE _____
NOTE BOOK	PLOTTED _____		
	TEMPLATE _____		
	AREAS CHECKED _____		

MODEL: Default  
 FILE NAME: p:\084EBID\INTEG\Illinois.gov\PWIDOT\Documents\DOT Office\District 2\Projects\203312\CADData\CADsheets\203312-sht-xxsht.dgn



STATE OF ILLINOIS  
 DEPARTMENT OF TRANSPORTATION

SCALE:

SHEET

IL ROUTE 251  
 CROSS SECTIONS

SHEETS 51A, 273+00.00 TO 51A, 278+00.00

SECTION 1006.107/MS-5  
 COUNTY OGLE  
 CONTRACT NO. 64H61

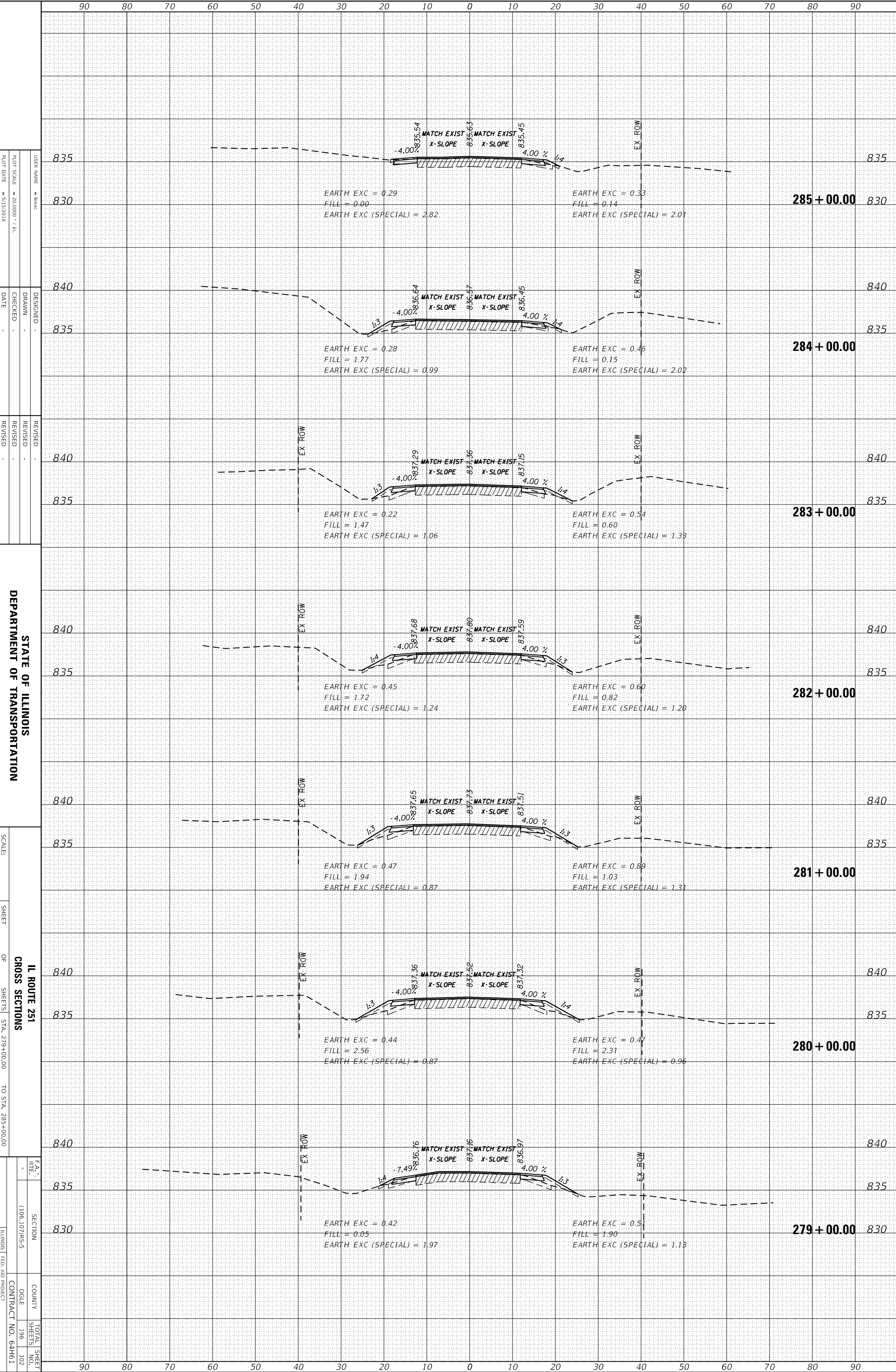
FAU 1042(ILL 251) & FAU 5454(ILL 251)  
 ILLINOIS FED. AID PROJECT

TOTAL SHEET SHEETS NO. 196 101

ORIGINAL SURVEY	SURVEYED _____	BY _____	DATE _____
NOTE BOOK	PLOTTED _____		
	TEMPLATE _____		
	AREAS _____		
	CHECKED _____		
NO. _____			

FINAL SURVEY	SURVEYED _____	BY _____	DATE _____
NOTE BOOK	PLOTTED _____		
	TEMPLATE _____		
	AREAS _____		
	CHECKED _____		
NO. _____			

MODEL: Default  
 FILE NAME: p:\IL084EBID\INTEG\_IL\Inols.gov\PWIDOT\Documents\UDOT\_Offices\District 2\Projects\203312\CADData\CADsheets\203312-sht-xxsht.dgn



STATE OF ILLINOIS  
DEPARTMENT OF TRANSPORTATION

SCALE: \_\_\_\_\_  
 SHEET \_\_\_\_\_ OF \_\_\_\_\_ SHEETS  
 STA. 279+00.00 TO STA. 285+00.00  
 IL ROUTE 251  
 CROSS SECTIONS

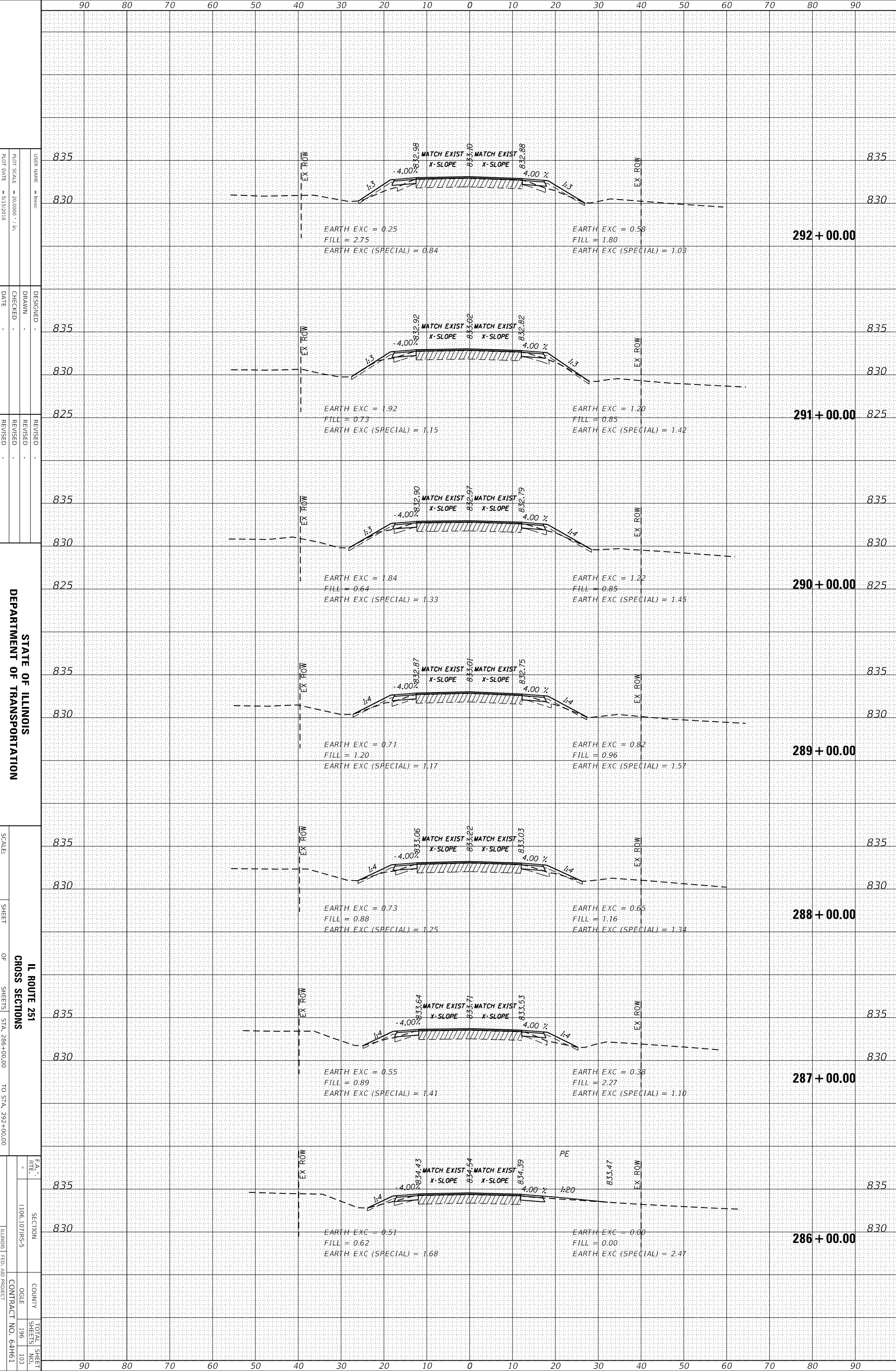
F.A. #	SECTION	COUNTY	TOTAL SHEET
1106.107/MS-5			SHEETS NO. 196 102
			CONTRACT NO. 64H61
			ILLINOIS FED. AID PROJECT

\* FAS 1042(ILL 251) & FAU 5454(ILL 251)

ORIGINAL SURVEY	SURVEYED	BY	DATE
NOTE BOOK	PLOTTED		
	TEMPLATE		
	AREAS CHECKED		

FINAL SURVEY	SURVEYED	BY	DATE
NOTE BOOK	PLOTTED		
	TEMPLATE		
	AREAS CHECKED		

MODEL: Default  
 FILE NAME: p:\084EBID\INTEG\Illinois.gov\PWIDOT\Documents\UDOT\_Offices\District 2\Projects\203312\CADData\CADsheets\203312-sht-xxsht.dgn



STATE OF ILLINOIS  
 DEPARTMENT OF TRANSPORTATION

SCALE: SHEET OF SHEETS STA. 286+00.00 TO STA. 292+00.00

IL ROUTE 251  
 CROSS SECTIONS  
 SECTION 1006.107/MS-5  
 COUNTY OGLE  
 CONTRACT NO. 64H61

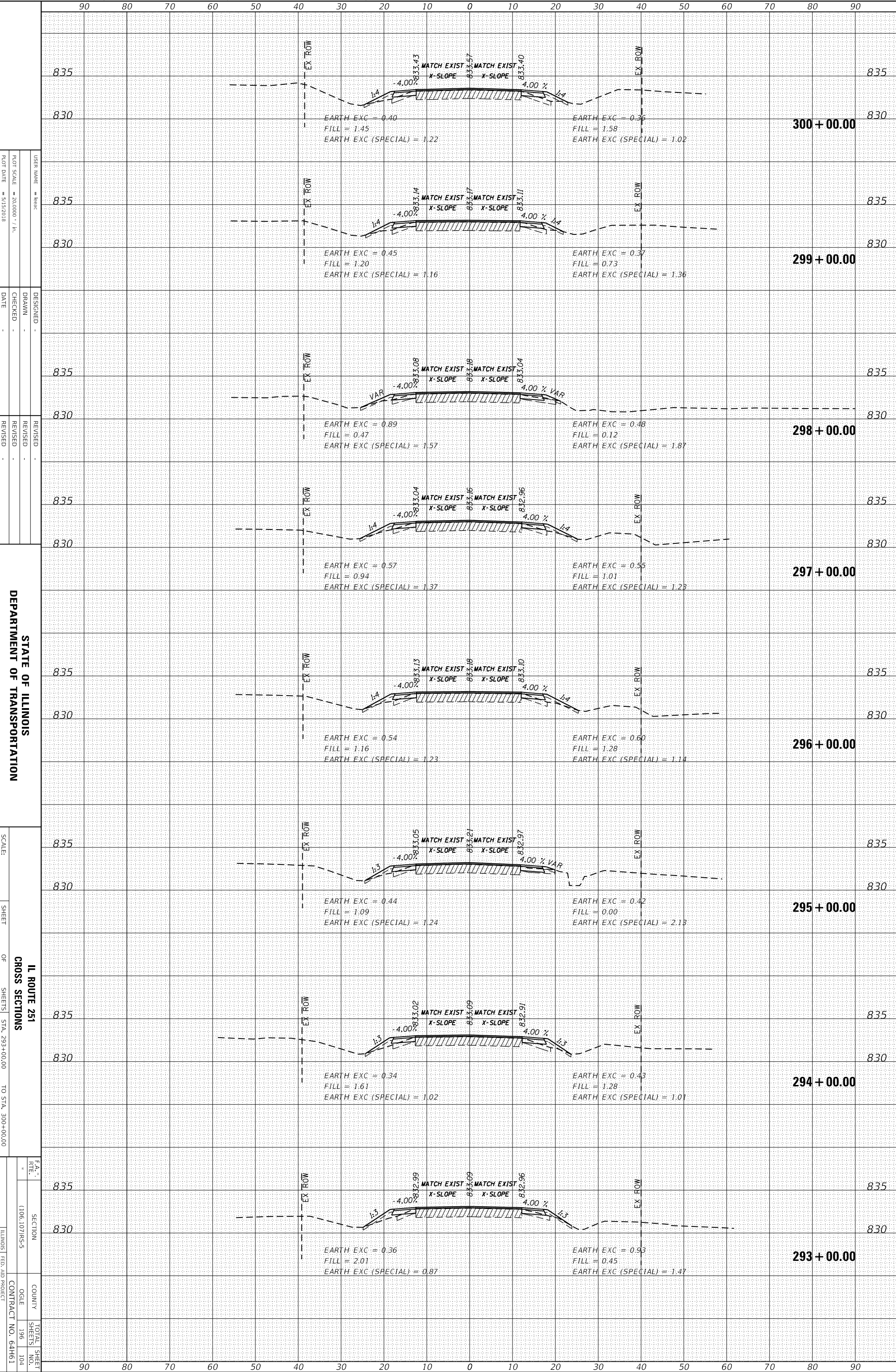
FA-5 1042(ILL 251) & FAU 5454(ILL 251)  
 ILLINOIS FED. AID PROJECT

TOTAL SHEET SHEETS NO. 196 103

ORIGINAL SURVEY	SURVEYED	BY	DATE
NOTE BOOK	PLOTTED		
	TEMPLATE		
	AREAS CHECKED		

FINAL SURVEY	SURVEYED	BY	DATE
NOTE BOOK	PLOTTED		
	TEMPLATE		
	AREAS CHECKED		

MODEL: Default  
 FILE NAME: p:\IL084EBID\INTEG\_IL\Illinois.gov\PWIDOT\Documents\DOT\_Offices\District 2\Projects\203312\CADData\CADsheets\203312-sht-xxsht.dgn



STATE OF ILLINOIS  
 DEPARTMENT OF TRANSPORTATION

SCALE: SHEET OF SHEETS  
 IL ROUTE 251  
 CROSS SECTIONS  
 STA. 293+00.00 TO STA. 300+00.00

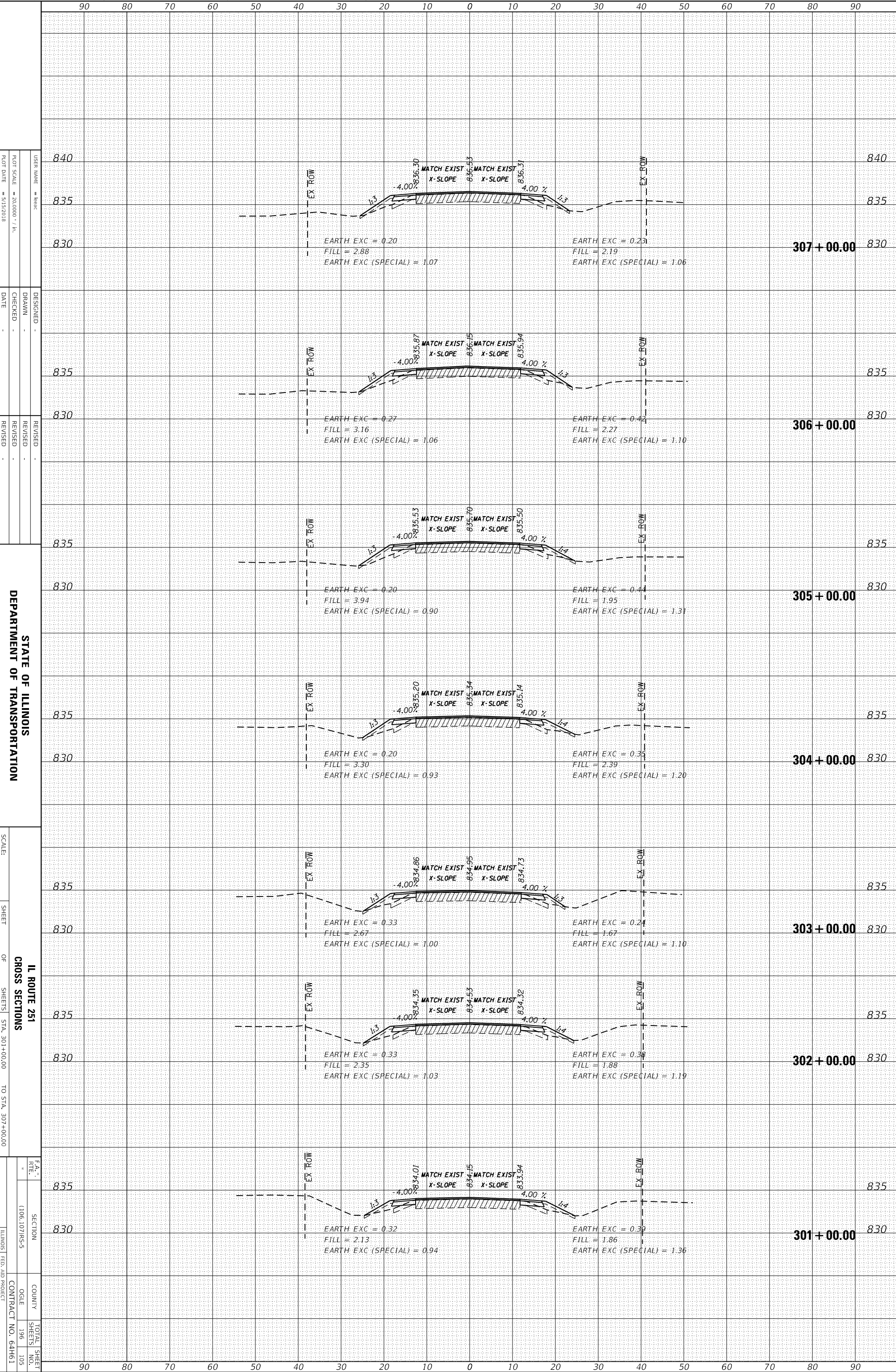
SECTION NO. 106.107/MS-5  
 COUNTY  
 TOTAL SHEETS 196  
 SHEETS NO. 104  
 CONTRACT NO. 64H61  
 ILLINOIS FED. AID PROJECT

FA5 10421L (251) & FAU 5454L (251)  
 ILLINOIS FED. AID PROJECT

ORIGINAL SURVEY	SURVEYED _____	BY _____	DATE _____
NOTE BOOK	PLOTTED _____		
	TEMPLATE _____		
	AREAS CHECKED _____		
NO. _____			

FINAL SURVEY	SURVEYED _____	BY _____	DATE _____
NOTE BOOK	PLOTTED _____		
	TEMPLATE _____		
	AREAS CHECKED _____		
NO. _____			

MODEL: Default  
 FILE NAME: p:\w\084EBID\INTEG\Illinois.gov\PWIDOT\Documents\DOT Offices\District 2\Projects\203312\CADData\CADsheets\203312-sht-xxsht.dgn



STATE OF ILLINOIS  
 DEPARTMENT OF TRANSPORTATION

SCALE: \_\_\_\_\_  
 SHEET \_\_\_\_\_ OF \_\_\_\_\_ SHEETS  
 STA. 301+00.00 TO STA. 307+00.00

IL ROUTE 251  
 CROSS SECTIONS

F.A. #	SECTION	COUNTY	TOTAL SHEET
1006.107/MS-5			SHEETS NO. 196 105
			CONTRACT NO. 64H61

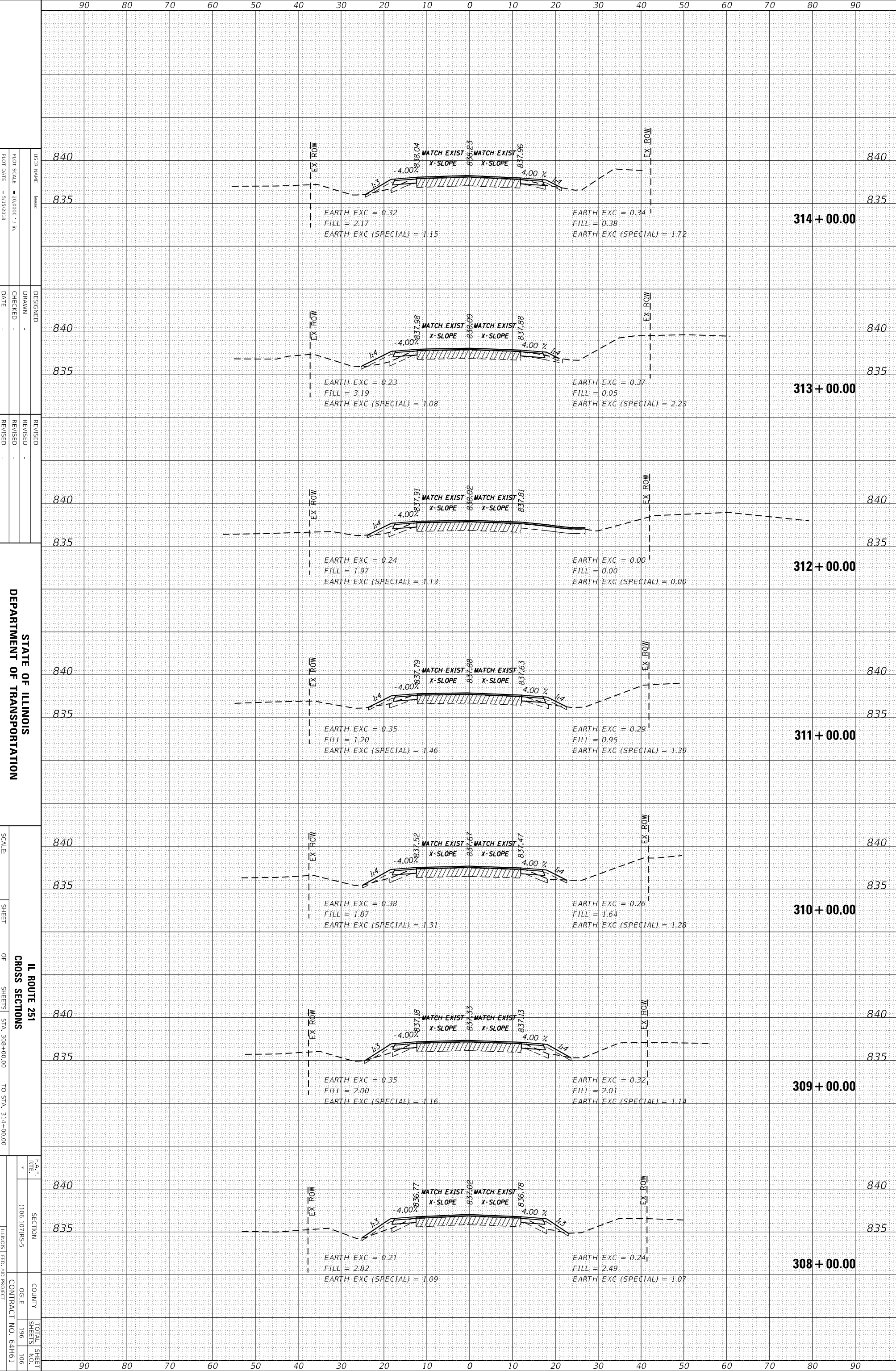
ILLINOIS FED. AID PROJECT

\* FAS 1042(ILL 251) & FAU 5454(ILL 251)

ORIGINAL SURVEY	SURVEYED	BY	DATE
NOTE BOOK	PLOTTED		
	TEMPLATE		
	AREAS CHECKED		

FINAL SURVEY	SURVEYED	BY	DATE
NOTE BOOK	PLOTTED		
	TEMPLATE		
	AREAS CHECKED		

MODEL: Default  
 FILE NAME: p:\w\084EBID\INTEG\Illinois.gov\PWIDOT\Documents\DOT\_Offices\District 2\Projects\203312\CADData\CADsheets\203312-sht-xxsht.dgn



STATE OF ILLINOIS  
 DEPARTMENT OF TRANSPORTATION

SCALE: SHEET OF SHEETS STA. 308+00.00 TO STA. 314+00.00

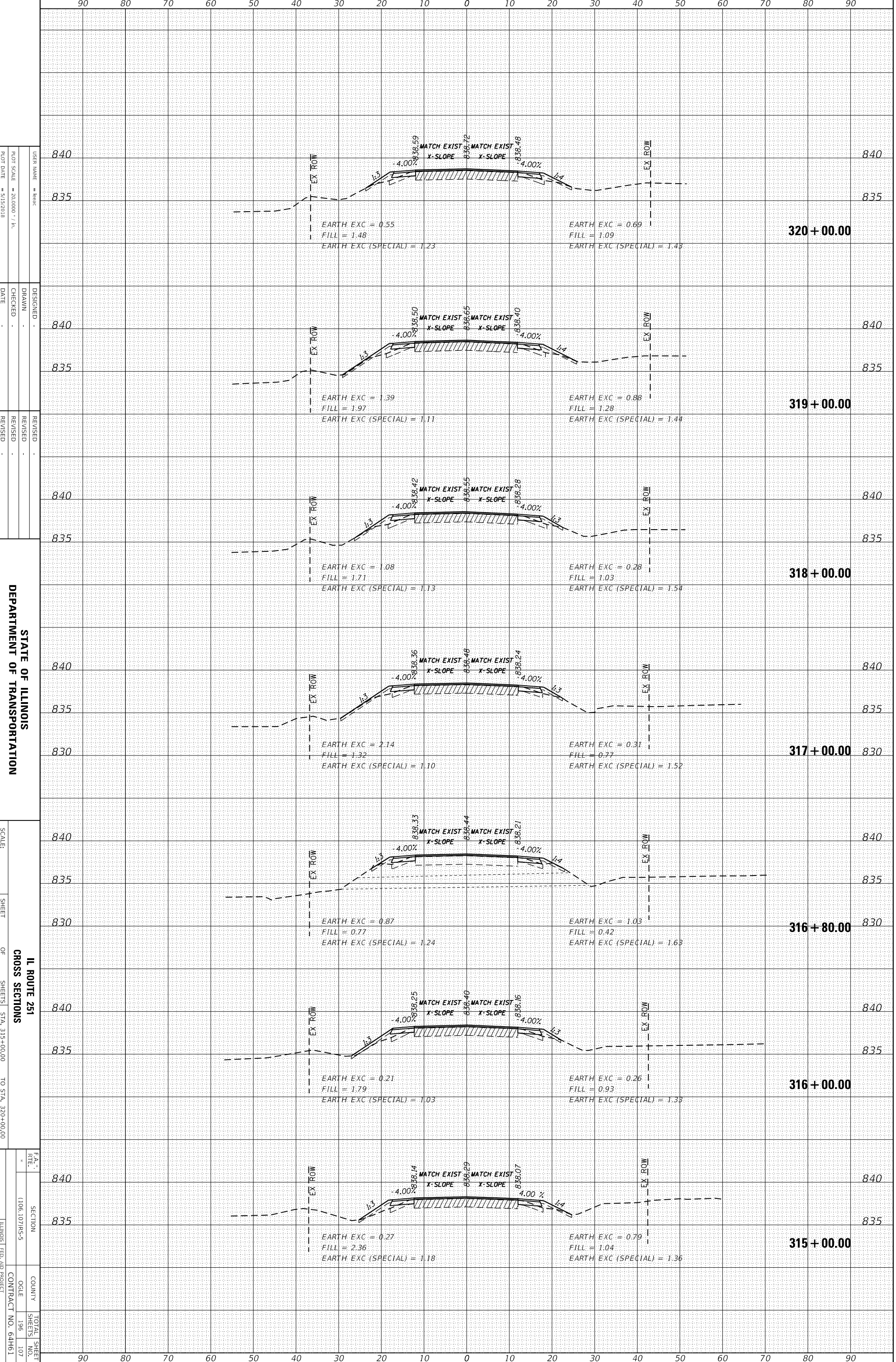
IL ROUTE 251  
 CROSS SECTIONS  
 SECTION 1106.107/MS-5  
 COUNTY OGLE  
 TOTAL SHEET SHEETS NO. 196 106  
 CONTRACT NO. 64H61

FA5 1042(ILL 251) & FAU 5454(ILL 251)  
 ILLINOIS FED. AID PROJECT

ORIGINAL SURVEY	SURVEYED _____	BY _____	DATE _____
NOTE BOOK	PLOTTED _____		
	TEMPLATE _____		
	AREAS _____		
	CHECKED _____		
NO. _____			

FINAL SURVEY	SURVEYED _____	BY _____	DATE _____
NOTE BOOK	PLOTTED _____		
	TEMPLATE _____		
	AREAS _____		
	CHECKED _____		
NO. _____			

MODEL: Default  
 FILE NAME: p:\IL084EBID\INTEG\Illinois.gov\PWIDOT\Documents\UDOT\_Offices\District 2\Projects\203312\CADData\CADsheets\203312-sht-xxsht.dgn



STATE OF ILLINOIS  
 DEPARTMENT OF TRANSPORTATION

SCALE: \_\_\_\_\_  
 SHEET \_\_\_\_\_ OF \_\_\_\_\_ SHEETS  
 STA. 315+00.00 TO STA. 320+00.00

IL ROUTE 251  
 CROSS SECTIONS

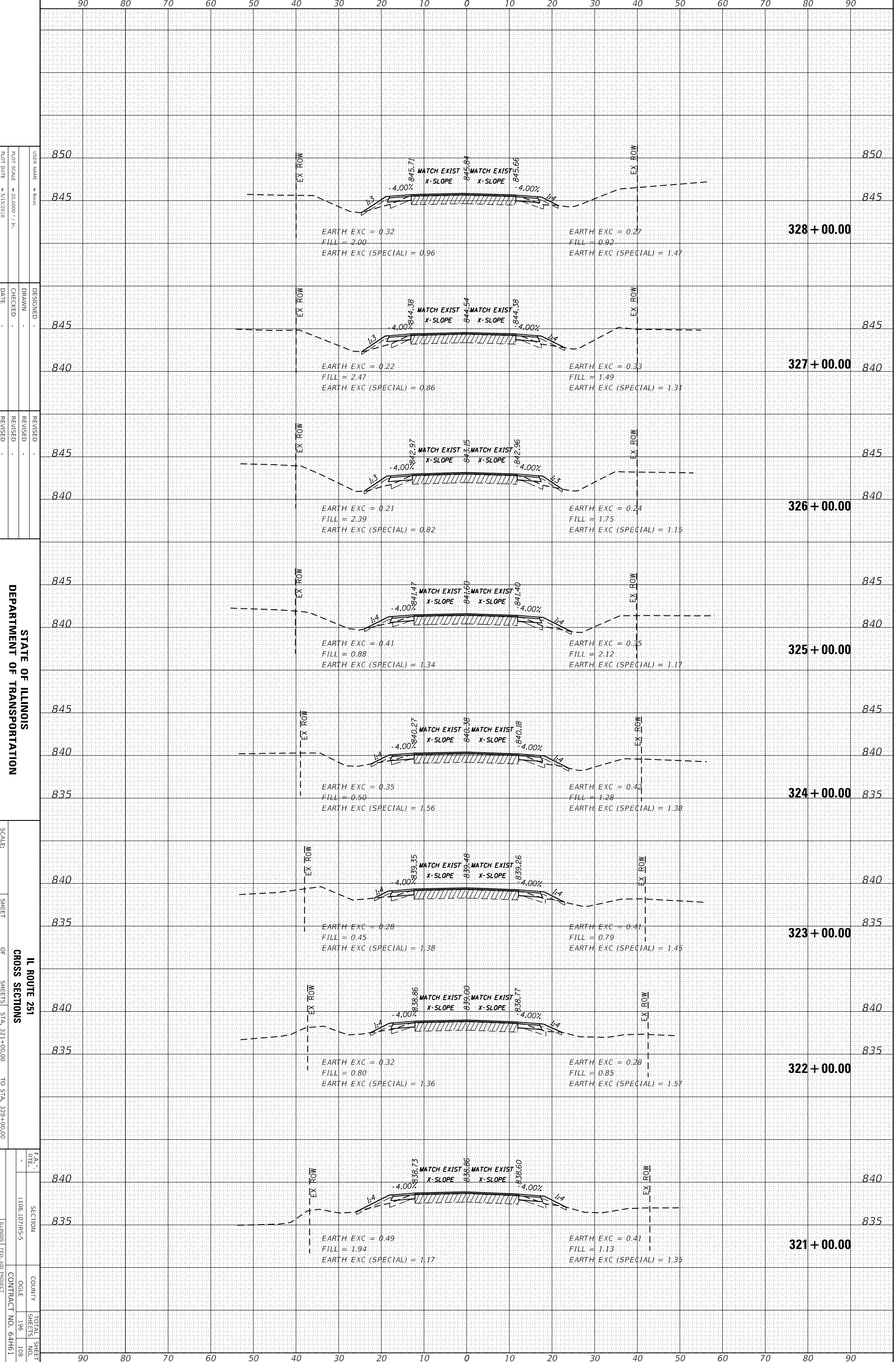
F.A. #	SECTION	COUNTY	TOTAL SHEET
1006.107/MS-5			SHEETS
			NO. 107
			CONTRACT NO. 64H61

IL084EBID (251) & FAU 5454 (IL 251)  
 ILLINOIS FED. AID PROJECT

ORIGINAL SURVEY	SURVEYED _____	BY _____	DATE _____
NOTE BOOK	PLOTTED _____		
	TEMPLATE _____		
	AREAS CHECKED _____		

FINAL SURVEY	SURVEYED _____	BY _____	DATE _____
NOTE BOOK	PLOTTED _____		
	TEMPLATE _____		
	AREAS CHECKED _____		

MODEL: Default  
 FILE NAME: p:\w\084EBID\INTEG\Illinois.gov\PWIDOT\Documents\DOT\_Offices\District 2\Projects\203312\CADData\CADsheets\203312-sht-xxsht.dgn



STATE OF ILLINOIS  
 DEPARTMENT OF TRANSPORTATION

SCALE: \_\_\_\_\_  
 SHEET \_\_\_\_\_ OF \_\_\_\_\_  
 IL ROUTE 251  
 CROSS SECTIONS

SECTION \_\_\_\_\_  
 COUNTY \_\_\_\_\_  
 CONTRACT NO. 64H61

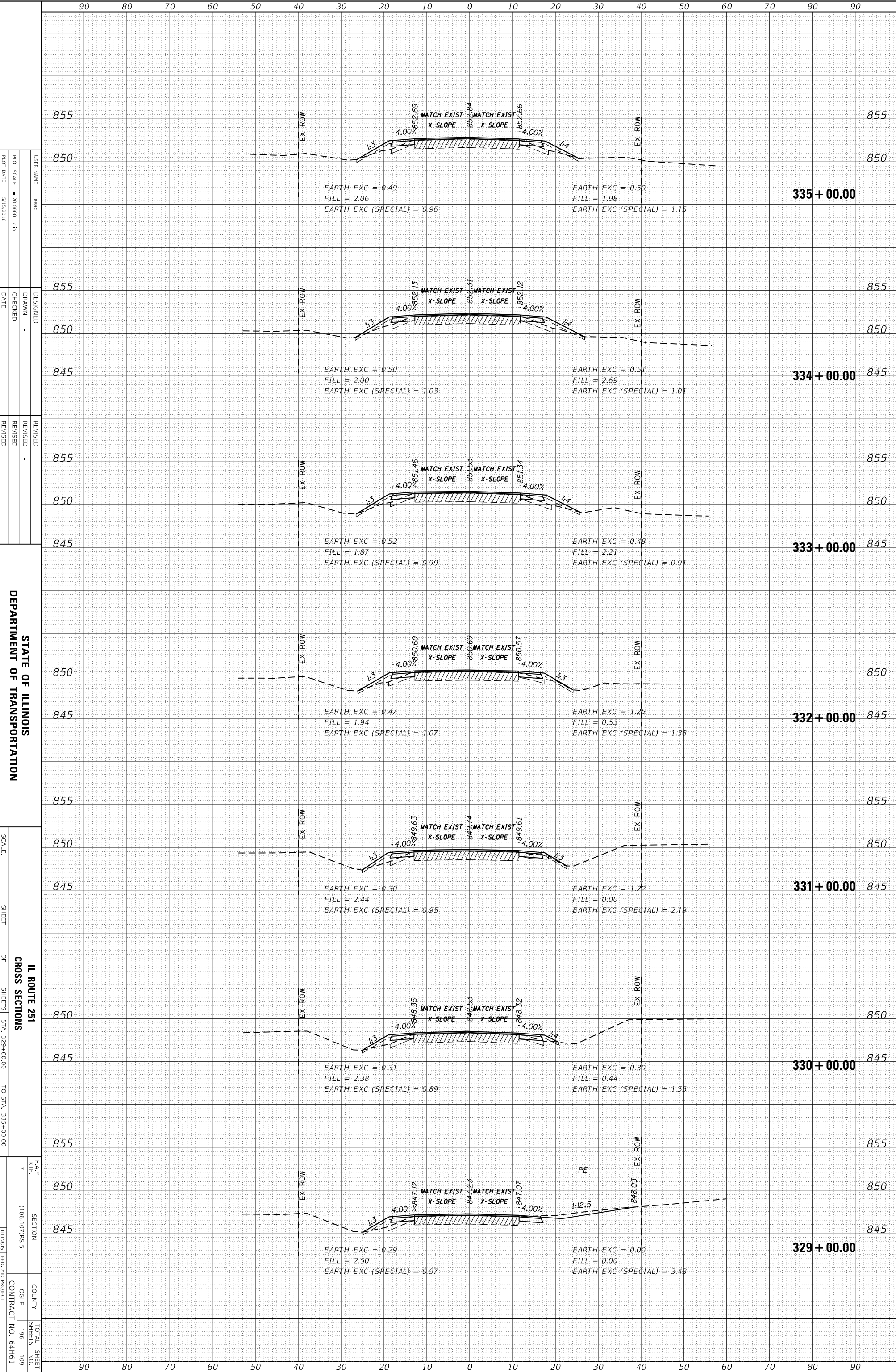
FA5 1042(ILL 251) & FAU 5454(ILL 251)  
 ILLINOIS FED. AID PROJECT



ORIGINAL SURVEY	SURVEYED _____	BY _____	DATE _____
NOTE BOOK	PLOTTED _____		
	TEMPLATE _____		
	AREAS _____		
	CHECKED _____		
NO. _____			

FINAL SURVEY	SURVEYED _____	BY _____	DATE _____
NOTE BOOK	PLOTTED _____		
	TEMPLATE _____		
	AREAS _____		
	CHECKED _____		
NO. _____			

MODEL: Default  
 FILE NAME: p:\IL084EBID\INTEG\Illinois.gov\PWIDOT\Documents\DOT Offices\District 2\Projects\203312\CADData\CADsheets\203312-sht-xxsht.dgn



STATE OF ILLINOIS  
DEPARTMENT OF TRANSPORTATION

SCALE: \_\_\_\_\_  
SHEET \_\_\_\_\_ OF \_\_\_\_\_ SHEETS  
STA. 329+00.00 TO STA. 335+00.00

IL ROUTE 251  
CROSS SECTIONS  
SECTION 106.107/MS-5  
COUNTY \_\_\_\_\_  
CONTRACT NO. 64H61

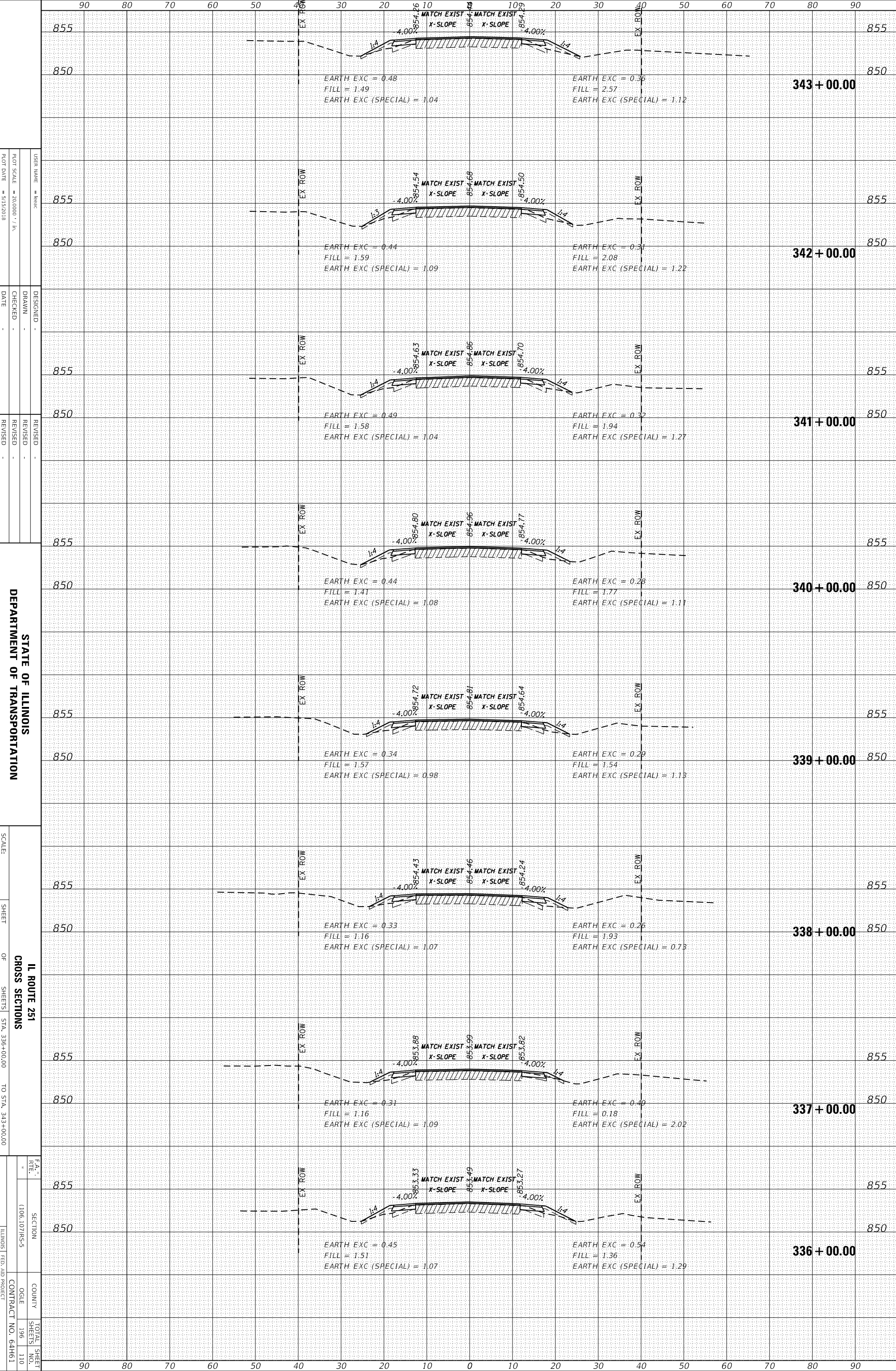
TOTAL SHEET SHEETS NO. 196 109  
ILLINOIS FED. AID PROJECT

FAU 5454(ILL 251) & FAU 5454(ILL 251)

ORIGINAL SURVEY	SURVEYED	BY	DATE
NOTE BOOK	PLOTTED		
	TEMPLATE		
	AREAS CHECKED		
NO.			

FINAL SURVEY	SURVEYED	BY	DATE
NOTE BOOK	PLOTTED		
	TEMPLATE		
	AREAS CHECKED		
NO.			

MODEL: Default  
 FILE NAME: p:\084EBID\INTEG.Illinois.gov\PWIDOT\Documents\DOT\_Offices\District 2\Projects\203312\CADData\CAD\Sheets\203312-sht-xxsht.dgn



STATE OF ILLINOIS  
 DEPARTMENT OF TRANSPORTATION

IL ROUTE 251  
 CROSS SECTIONS  
 STA. 336+00.00 TO STA. 343+00.00

SECTION 1006.107/MS-5  
 COUNTY OGLE  
 CONTRACT NO. 64H61

FA-5 104(2) (251) & FAU 545(4) (251)  
 ILLINOIS FED. AID PROJECT

DESIGNED	REVISION
DRAWN	REVISION
CHECKED	REVISION
DATE	REVISION

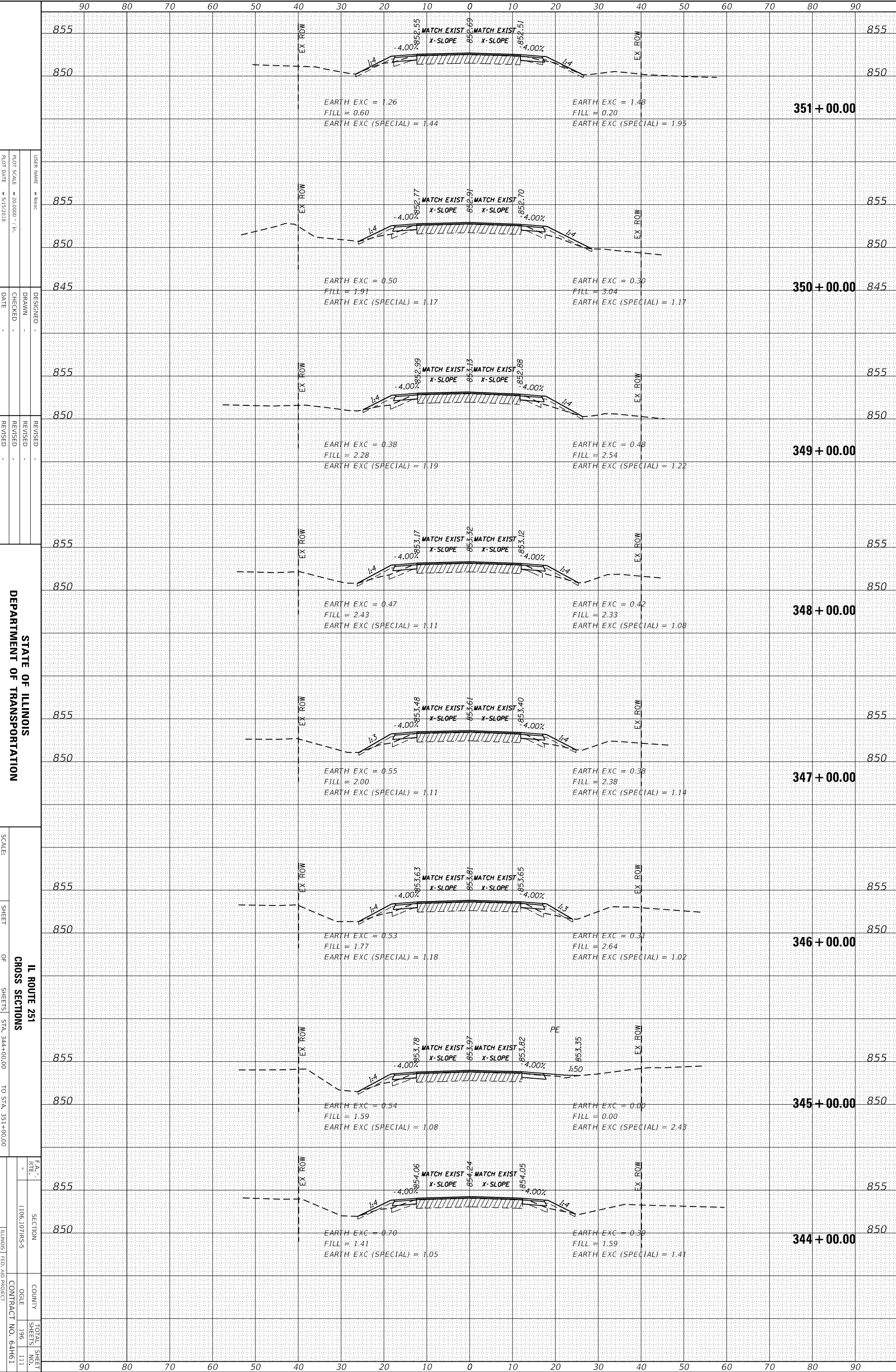
USER NAME = lebac	REVISION
SCALE = 20.0000' = 1"	REVISION
PLOT DATE = 5/13/2018	REVISION

SCALE:	SHEET	OF	SHEETS
	STA. 336+00.00	TO STA. 343+00.00	
	196	110	

ORIGINAL SURVEY	SURVEYED _____	BY _____	DATE _____
NOTE BOOK	PLOTTED _____		
	TEMPLATE _____		
	AREAS CHECKED _____		
NO. _____			

FINAL SURVEY	SURVEYED _____	BY _____	DATE _____
NOTE BOOK	PLOTTED _____		
	TEMPLATE _____		
	AREAS CHECKED _____		
NO. _____			

MODEL: Default  
 FILE NAME: p:\w\084EBID\INTEG\Illinois.gov\PWIDOT\Documents\UDOT\_Offices\District 2\Projects\203312\CADData\CADsheets\203312-sht-xxsht.dgn



USER NAME = lebac
DESIGNED -
DRAWN -
CHECKED -
DATE -
REVISIONS
REVISION
REVISION
REVISION
REVISION

PLANT SCALE = 240,000' = 1" = 100'
PLANT DATE = 5/13/2018

STATE OF ILLINOIS  
 DEPARTMENT OF TRANSPORTATION

SCALE: \_\_\_\_\_  
 SHEET \_\_\_\_\_ OF \_\_\_\_\_ SHEETS  
 STA. 344+00.00 TO STA. 351+00.00

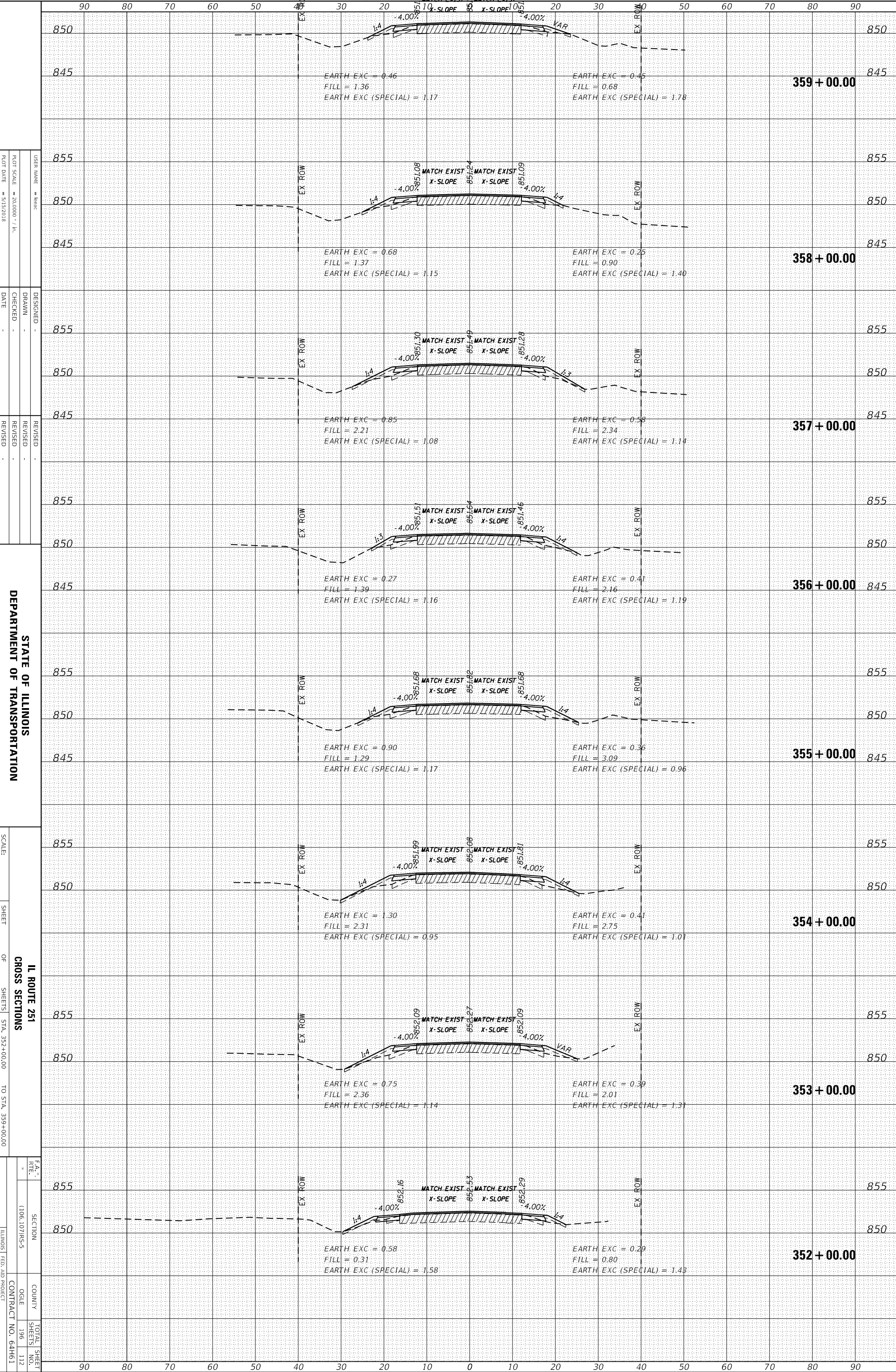
SECTION	ROUTE	NO.
1006.107/MS-5	IL ROUTE 251	CROSS SECTIONS
COUNTY	DATE	TOTAL SHEET NO.
		196
CONTRACT NO. 64H61		111

FAU 1042(ILL 251) & FAU 5454(ILL 251)  
 ILLINOIS FED. AID PROJECT

ORIGINAL SURVEY	SURVEYED	BY	DATE
NOTE BOOK	PLOTTED		
	TEMPLATE		
	AREAS CHECKED		
NO.			

FINAL SURVEY	SURVEYED	BY	DATE
NOTE BOOK	PLOTTED		
	TEMPLATE		
	AREAS CHECKED		
NO.			

MODEL: Default  
 FILE NAME: p:\w\084EBID\INTEG\Illinois.gov\PWIDOT\Documents\UDOT\_Offices\District 2\Projects\203312\CADData\CAD\sets\203312-sht-xx.sht.dgn



STATE OF ILLINOIS  
 DEPARTMENT OF TRANSPORTATION

IL ROUTE 251  
 CROSS SECTIONS  
 STA. 352+00.00 TO STA. 359+00.00

SECTION 1006.107/MS-5  
 COUNTY OGLE  
 CONTRACT NO. 64H61

USER NAME = lebac  
 PLOT SCALE = 20.0000' = 1" IN.  
 PLOT DATE = 5/13/2018

DESIGNED -  
 DRAWN -  
 CHECKED -  
 DATE -

REVISED -  
 REVISED -  
 REVISED -

SCALE:  
 SHEET OF SHEETS

SHEET 196 OF 112

IL ROUTE 251  
 CROSS SECTIONS  
 STA. 352+00.00 TO STA. 359+00.00

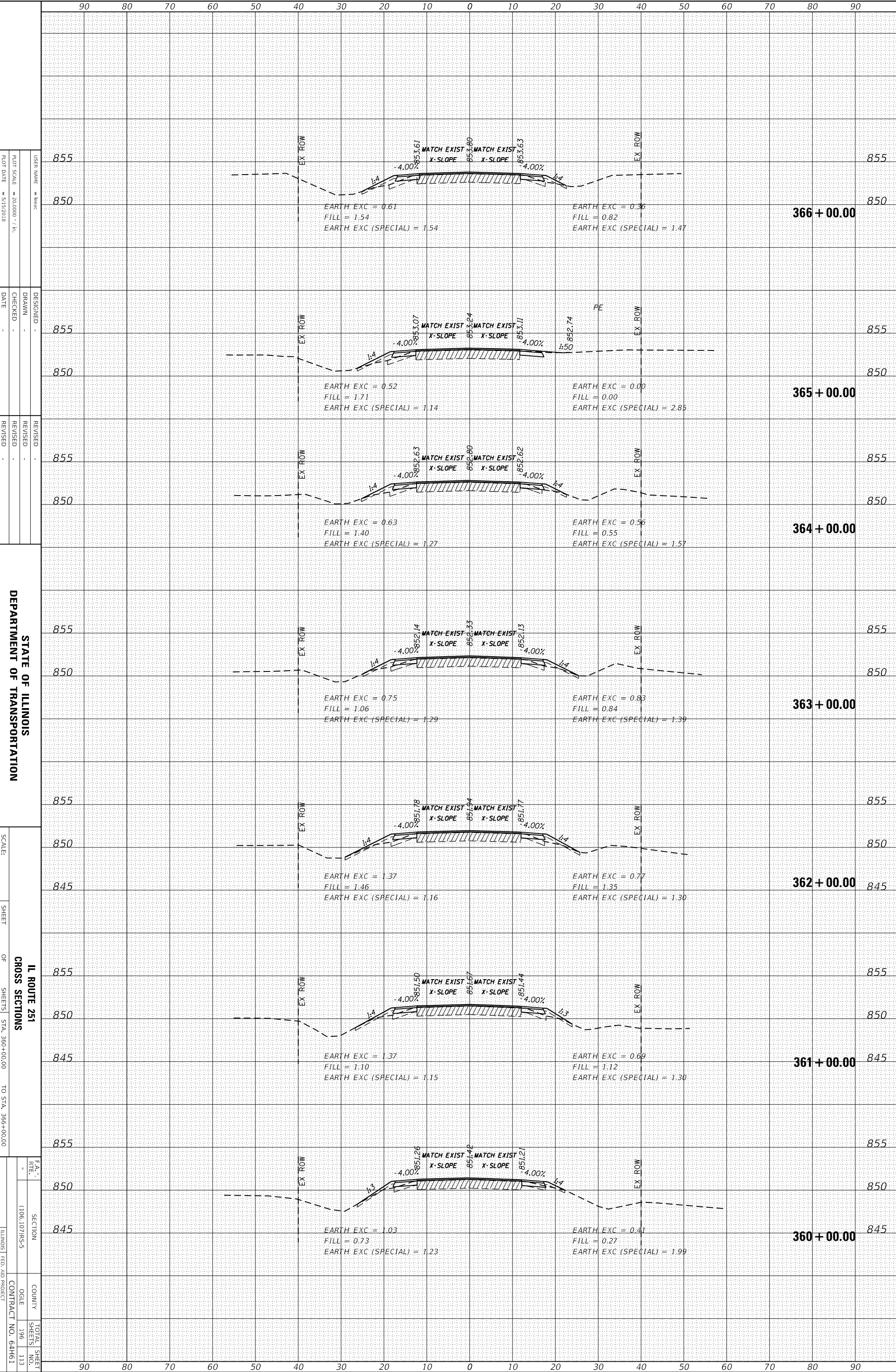
SECTION 1006.107/MS-5  
 COUNTY OGLE  
 CONTRACT NO. 64H61

FAU 1042(ILL 251) & FAU 5454(ILL 251) ILLINOIS FED. AID PROJECT

ORIGINAL SURVEY	SURVEYED _____	BY _____	DATE _____
NOTE BOOK	PLOTTED _____		
	TEMPLATE _____		
	AREAS CHECKED _____		
NO. _____			

FINAL SURVEY	SURVEYED _____	BY _____	DATE _____
NOTE BOOK	PLOTTED _____		
	TEMPLATE _____		
	AREAS CHECKED _____		
NO. _____			

MODEL: Default  
 FILE NAME: p:\w\084EBID\INTEG.Illinois.gov\PWIDOT\Documents\UDOT\_Offices\District 2\Projects\203312\CADData\CADsheets\203312-sht-xxsht.dgn



STATE OF ILLINOIS  
 DEPARTMENT OF TRANSPORTATION

SCALE: \_\_\_\_\_  
 SHEET \_\_\_\_\_ OF \_\_\_\_\_ SHEETS  
 STA. 360+00.00 TO STA. 366+00.00

IL ROUTE 251  
 CROSS SECTIONS


FA-5 1042(ILL 251) & FAU 5454(ILL 251)  
 ILLINOIS FED. AID PROJECT

SECTION	1006.107/MS-5
COUNTY	OGLE
TOTAL SHEET SHEETS NO.	196 113
CONTRACT NO.	64H61

ORIGINAL SURVEY	SURVEYED	BY	DATE
NOTE BOOK	PLOTTED		
	TEMPLATE		
	AREAS CHECKED		
NO.			

FINAL SURVEY	SURVEYED	BY	DATE
NOTE BOOK	PLOTTED		
	TEMPLATE		
	AREAS CHECKED		
NO.			

MODEL: Default  
 FILE NAME: p:\IL084EBID\INTEG\Illinois.gov\PWIDOT\Documents\DOT Office\District 2\Projects\203312\CADData\CADsheets\203312-sht-xxsht.dgn



STATE OF ILLINOIS  
 DEPARTMENT OF TRANSPORTATION

IL ROUTE 251  
 CROSS SECTIONS

SCALE: SHEET OF SHEETS STA. 367+00.00 TO STA. 374+00.00

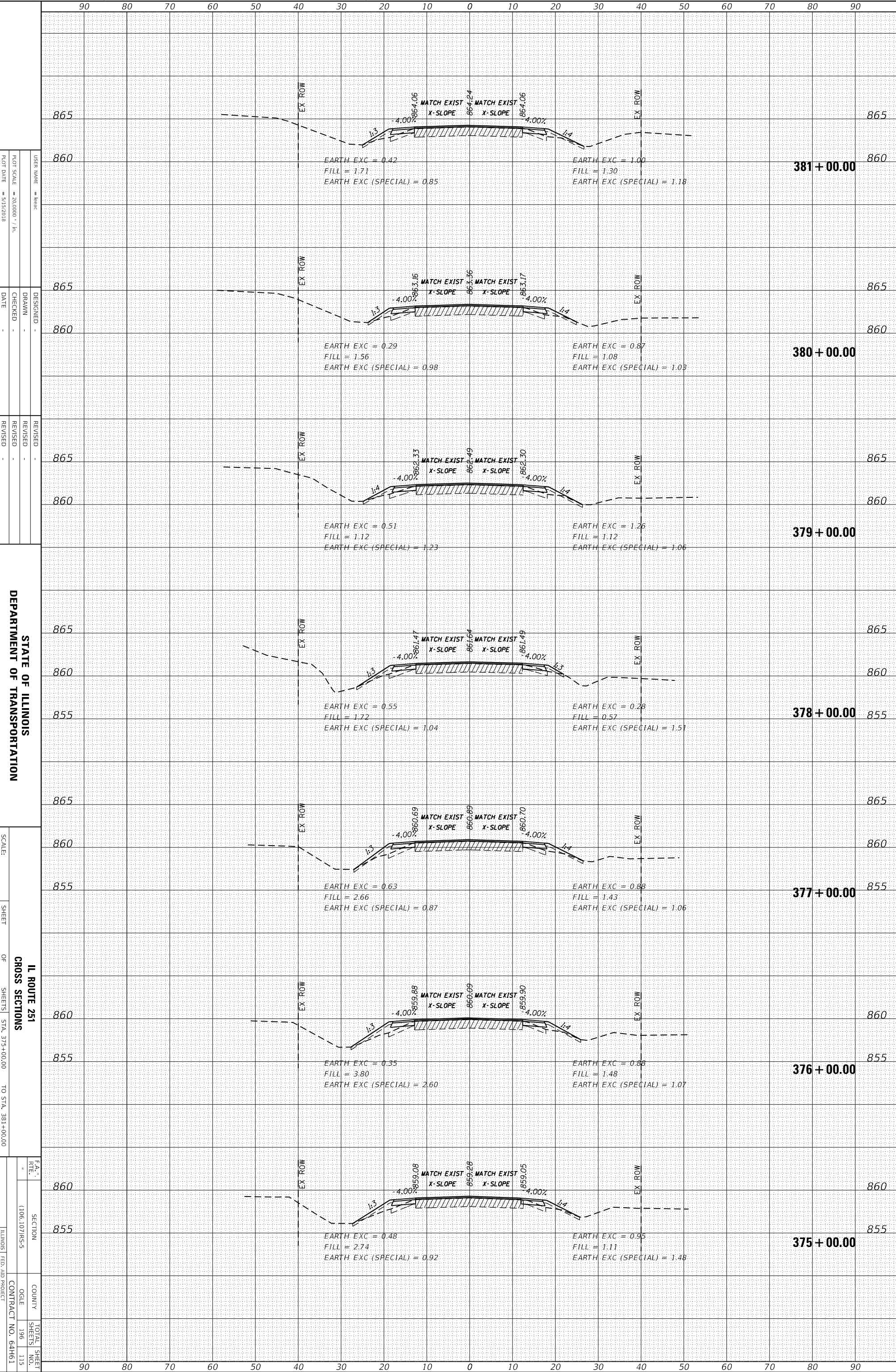
FA-104(ILL 251) & FAU 545(ILL 251)  
 ILLINOIS FED. AID PROJECT

SECTION	COUNTY	TOTAL SHEET
1106.107/MS-5		SHEETS NO.
		196
		114
		CONTRACT NO. 64H61

ORIGINAL SURVEY	SURVEYED _____	BY _____	DATE _____
NOTE BOOK	PLOTTED _____		
	TEMPLATE _____		
	AREAS CHECKED _____		

FINAL SURVEY	SURVEYED _____	BY _____	DATE _____
NOTE BOOK	PLOTTED _____		
	TEMPLATE _____		
	AREAS CHECKED _____		

MODEL: Default  
 FILE NAME: p:\IL084EBID\INTEG\Illinois.gov\PWIDOT\Documents\DOT\_Offices\District 2\Projects\203312\CADData\CADsheets\203312-sht-xxsht.dgn



STATE OF ILLINOIS  
DEPARTMENT OF TRANSPORTATION

SCALE: \_\_\_\_\_  
SHEET \_\_\_\_\_ OF \_\_\_\_\_ SHEETS  
STA. 375+00.00 TO STA. 381+00.00

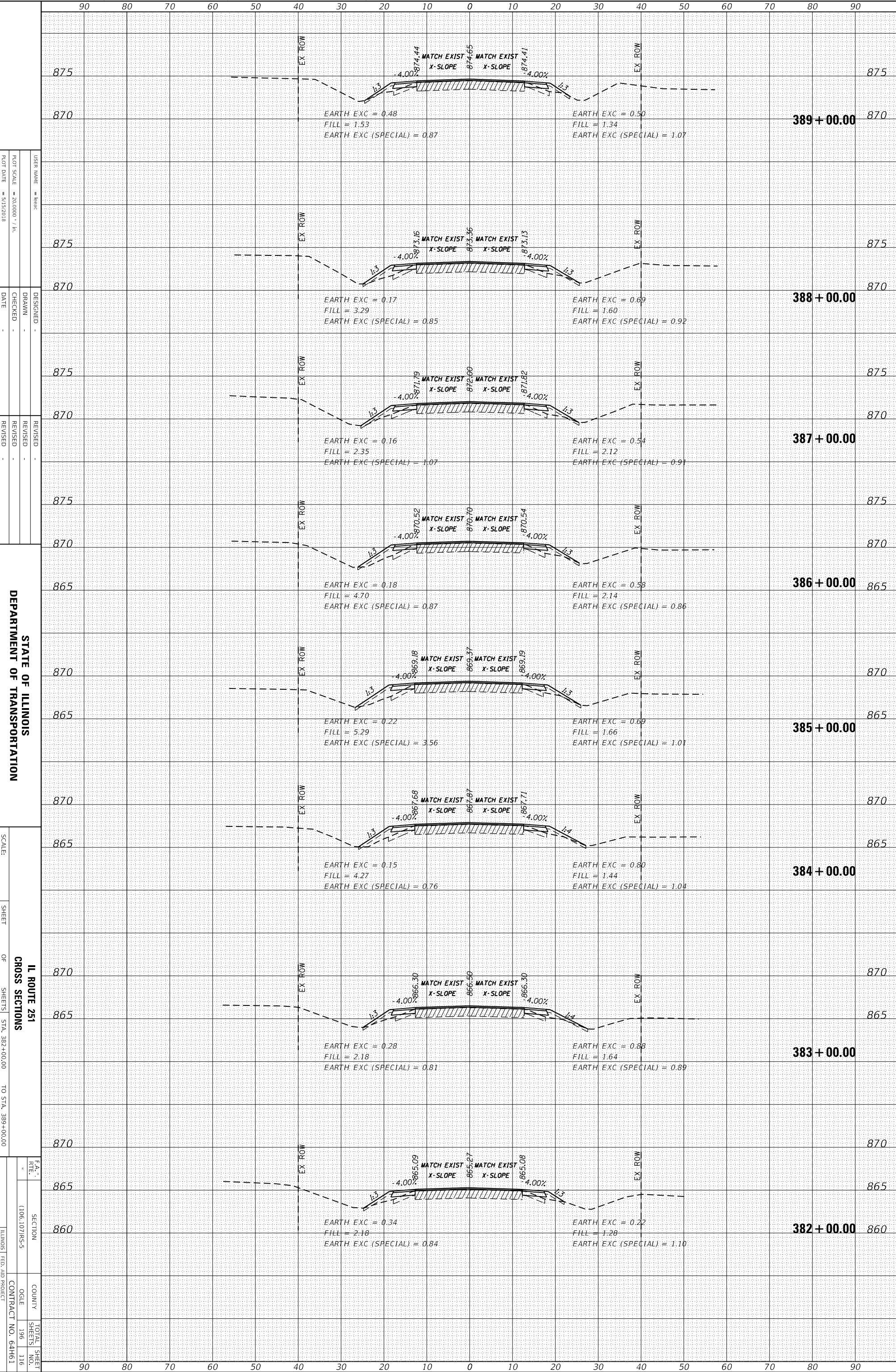
IL ROUTE 251  
CROSS SECTIONS  
SECTION 1006.107/MS-5  
COUNTY OGLE  
CONTRACT NO. 64H61  
TOTAL SHEET SHEETS 196 115  
ILLINOIS FED. AID PROJECT

\* FAS 1042(ILL 251) & FAU 5454(ILL 251)

ORIGINAL SURVEY	SURVEYED	BY	DATE
NOTE BOOK	PLOTTED		
	TEMPLATE		
	AREAS CHECKED		

FINAL SURVEY	SURVEYED	BY	DATE
NOTE BOOK	PLOTTED		
	TEMPLATE		
	AREAS CHECKED		

MODEL: Default  
 FILE NAME: p:\IL084EBID\INTEG\_IL\Inols.gov\PWIDOT\Documents\DOT\_Offices\District 2\Projects\203312\CADData\CADsheets\203312-sht-xxsht.dgn



STATE OF ILLINOIS  
 DEPARTMENT OF TRANSPORTATION

IL ROUTE 251  
 CROSS SECTIONS

SCALE: SHEET OF SHEETS STA. 382+00.00 TO STA. 389+00.00

CONTRACT NO. 64H61

SECTION 1106.107/MS-5

COUNTY OGLE

TOTAL SHEETS 196

SHEETS 116

ILLINOIS FED. AID PROJECT

FAU 5454(ILL. 251)

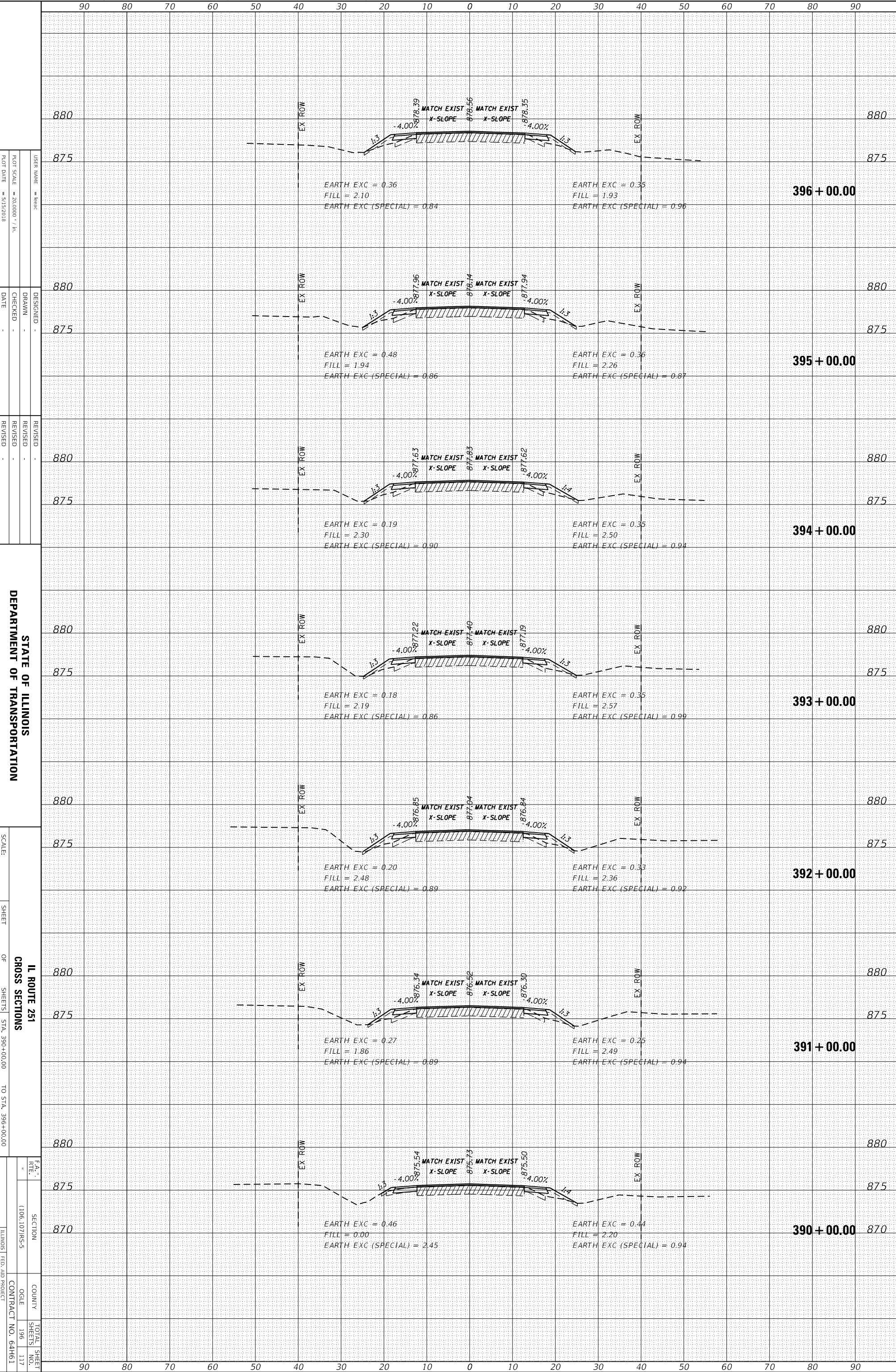
FAU 1042(ILL. 251) & FAU 5454(ILL. 251)



ORIGINAL SURVEY	SURVEYED	BY	DATE
NOTE BOOK	PLOTTED		
	TEMPLATE		
	AREAS CHECKED		
NO.			

FINAL SURVEY	SURVEYED	BY	DATE
NOTE BOOK	PLOTTED		
	TEMPLATE		
	AREAS CHECKED		
NO.			

MODEL: Default  
 FILE NAME: p:\IL084EBID\INTEG\_IL\Inls.gov\PWIDOT\Documents\UDOT\_Offices\District 2\Projects\203312\CADData\CADsheets\203312-sht-xxsht.dgn



STATE OF ILLINOIS  
 DEPARTMENT OF TRANSPORTATION

IL ROUTE 251  
 CROSS SECTIONS  
 STA. 390+00.00 TO STA. 396+00.00

SECTION 1006.107/MS-5  
 COUNTY OGLE  
 CONTRACT NO. 64H61

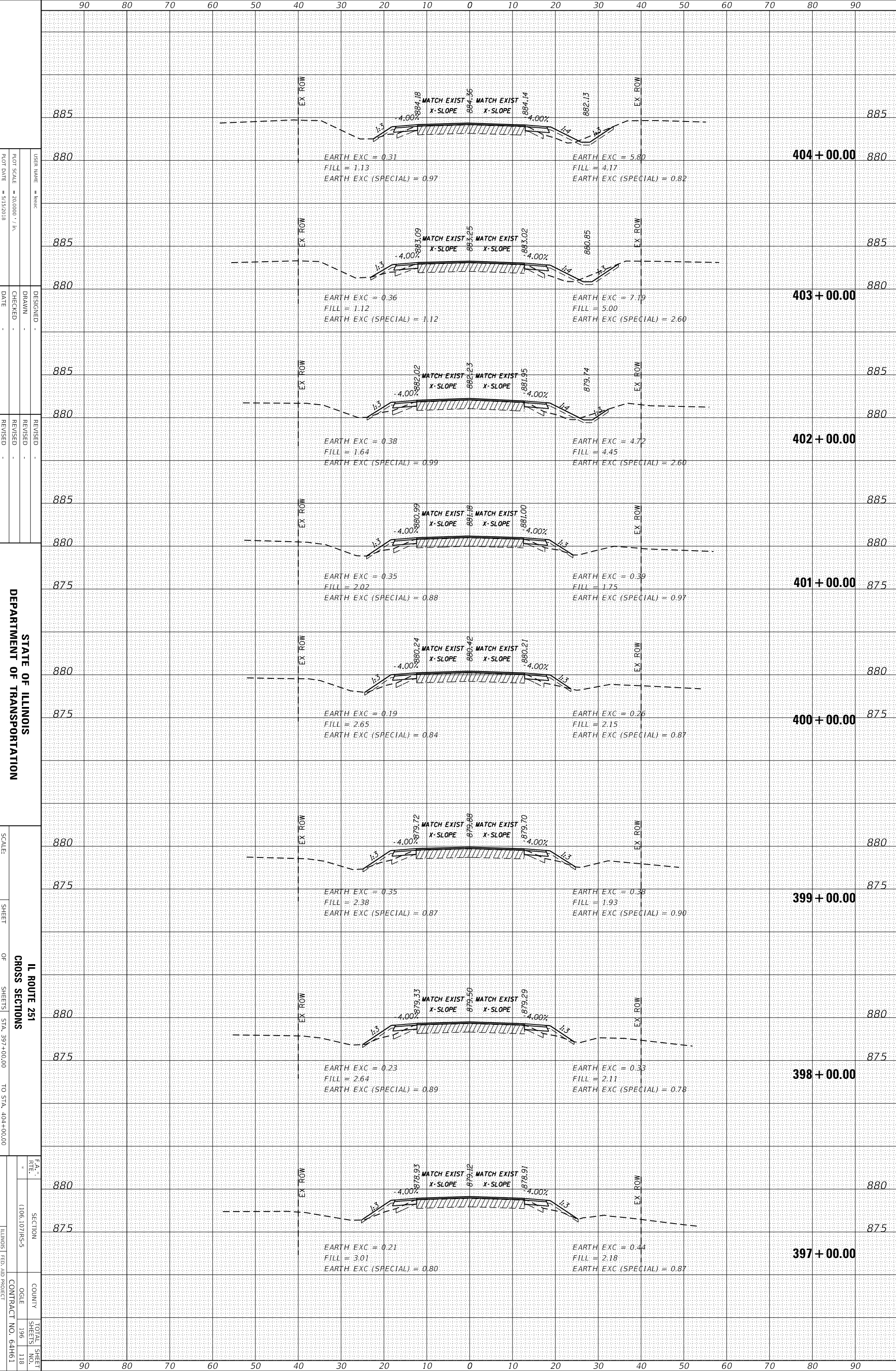
TOTAL SHEET SHEETS 196 117

FAU 1042(ILL 251) & FAU 5454(ILL 251)  
 ILLINOIS FED. AID PROJECT

ORIGINAL SURVEY	SURVEYED _____	BY _____	DATE _____
NOTE BOOK	PLOTTED _____		
	TEMPLATE _____		
	AREAS CHECKED _____		
NO. _____			

FINAL SURVEY	SURVEYED _____	BY _____	DATE _____
NOTE BOOK	PLOTTED _____		
	TEMPLATE _____		
	AREAS CHECKED _____		
NO. _____			

MODEL: Default  
 FILE NAME: p:\w\084EBID\INTEG.ILLINOIS.gov\PWIDOT\Documents\DOT Offices\District 2\Projects\203312\CADData\CADsheets\203312-sht-xxsht.dgn



STATE OF ILLINOIS  
DEPARTMENT OF TRANSPORTATION

IL ROUTE 251  
CROSS SECTIONS

SCALE: \_\_\_\_\_  
 SHEET \_\_\_\_\_ OF \_\_\_\_\_ SHEETS  
 STA. 397+00.00 TO STA. 404+00.00

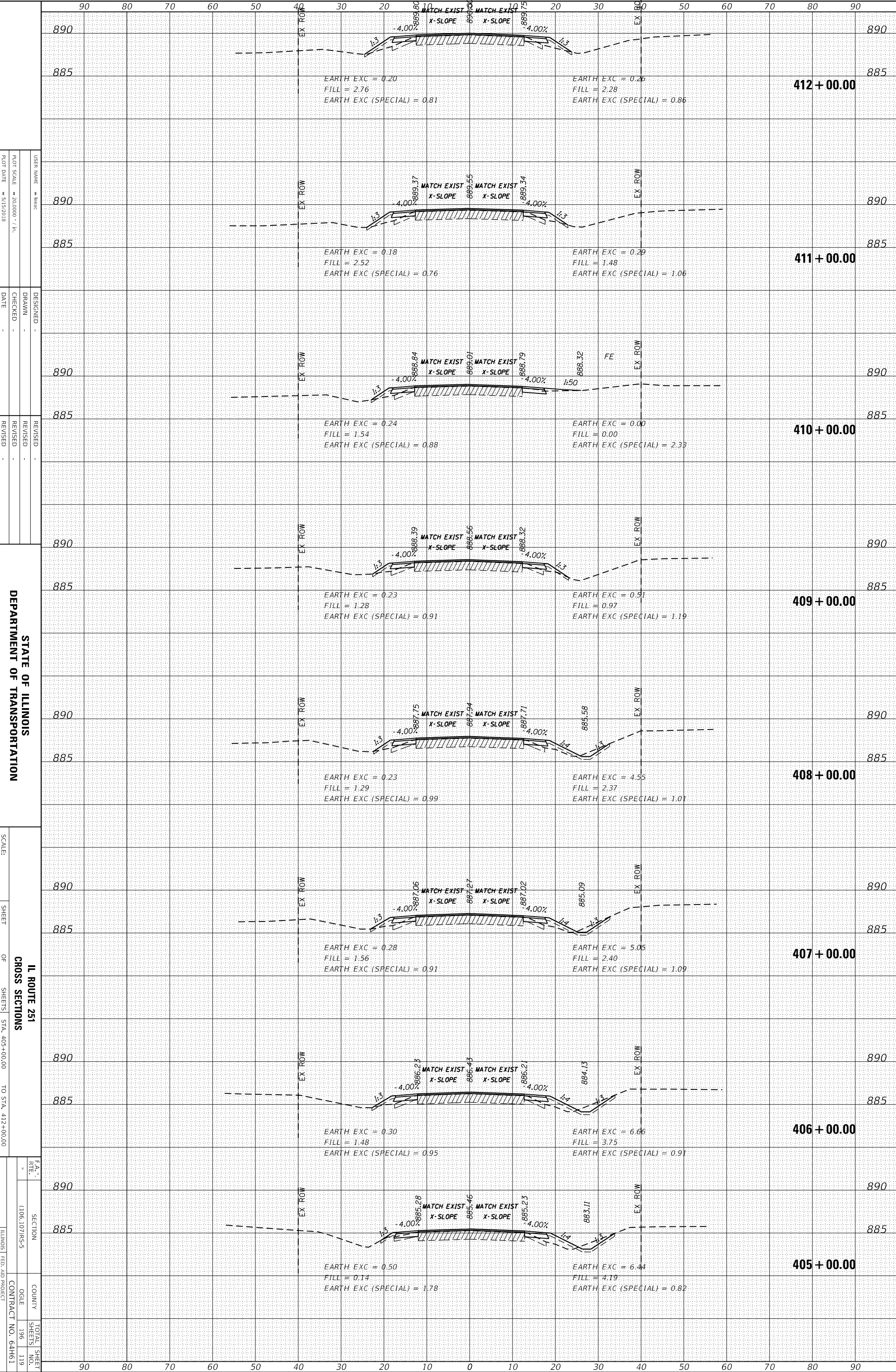
F.A. # \_\_\_\_\_  
 RTE. # \_\_\_\_\_  
 SECTION \_\_\_\_\_  
 COUNTY \_\_\_\_\_  
 OGLE \_\_\_\_\_  
 TOTAL SHEET SHEETS NO. 196 118  
 CONTRACT NO. 64H61

\* FAS 1042(ILL 251) & FAU 5454(ILL 251)  
 ILLINOIS FED. AID PROJECT

ORIGINAL SURVEY	SURVEYED	BY	DATE
NOTE BOOK	PLOTTED		
	TEMPLATE		
	AREAS CHECKED		
NO.			

FINAL SURVEY	SURVEYED	BY	DATE
NOTE BOOK	PLOTTED		
	TEMPLATE		
	AREAS CHECKED		
NO.			

MODEL: Default  
 FILE NAME: p:\084EBID\INTEG.Illinois.gov\PWIDOT\Documents\DOT Offices\District 2\Projects\203312\CADData\CADsheets\203312-sht-xxsht.dgn



STATE OF ILLINOIS  
 DEPARTMENT OF TRANSPORTATION

IL ROUTE 251  
 CROSS SECTIONS

SCALE: SHEET OF SHEETS STA. 405+00.00 TO STA. 412+00.00

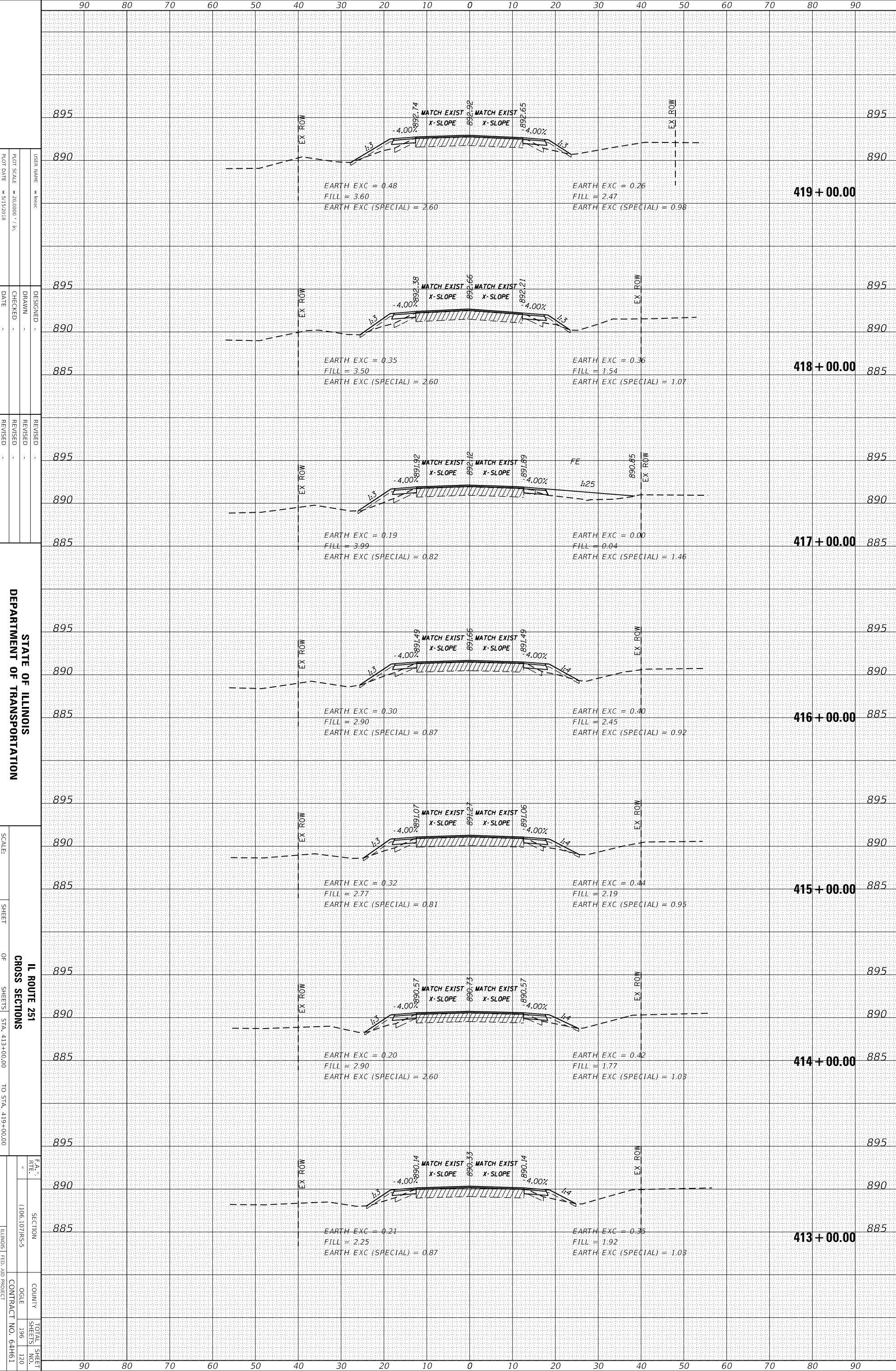
FAA - RTE. SECTION COUNTY TOTAL SHEET SHEETS NO. CONTRACT NO. 64H61

ILINIOSI FED. AID PROJECT

ORIGINAL SURVEY	SURVEYED	BY	DATE
NOTE BOOK	PLOTTED		
	TEMPLATE		
	AREAS CHECKED		
NO.			

FINAL SURVEY	SURVEYED	BY	DATE
NOTE BOOK	PLOTTED		
	TEMPLATE		
	AREAS CHECKED		
NO.			

MODEL: Default  
 FILE NAME: p:\084EBID\INTEG.Illinois.gov\PWIDOT\Documents\DOT\_Offices\District 2\Projects\203312\CADData\CADsheets\203312-sht-xxsht.dgn



STATE OF ILLINOIS  
 DEPARTMENT OF TRANSPORTATION

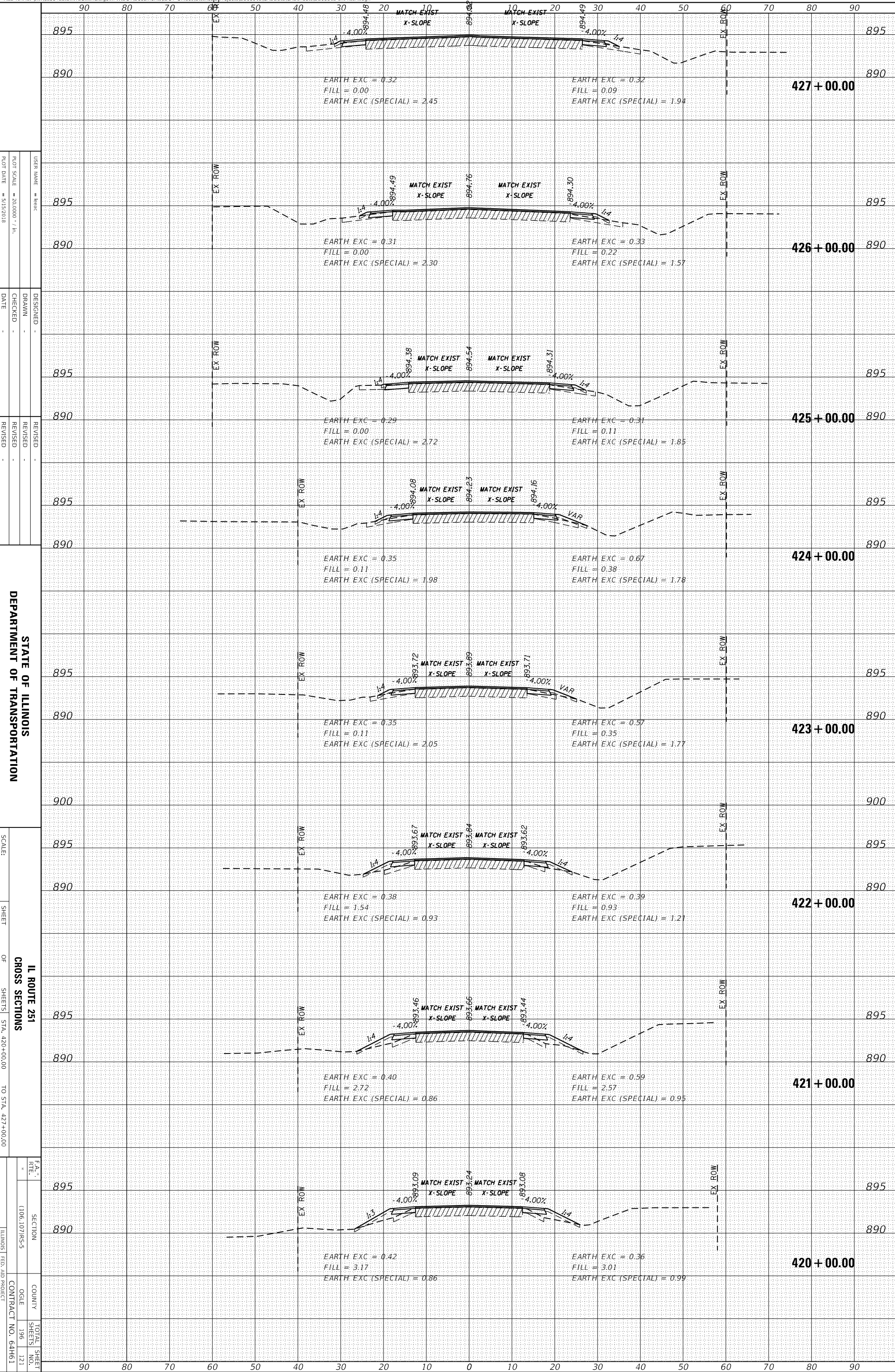
SCALE: SHEET OF SHEETS STA. 413+00.00 TO STA. 419+00.00  
 IL ROUTE 251  
 CROSS SECTIONS  
 SECTION 1006.107/MS-5  
 COUNTY OGLE  
 CONTRACT NO. 64H61  
 TOTAL SHEET SHEETS 196 120  
 ILLINOIS FED. AID PROJECT

\* FAS 1042(ILL 251) & FAU 5454(ILL 251)

ORIGINAL SURVEY	SURVEYED	BY	DATE
NOTE BOOK	PLOTTED		
	TEMPLATE		
	AREAS CHECKED		
NO.			

FINAL SURVEY	SURVEYED	BY	DATE
NOTE BOOK	PLOTTED		
	TEMPLATE		
	AREAS CHECKED		
NO.			

MODEL: Default  
 FILE NAME: p:\w\084EBID\INTEG.ILLinois.gov\PWIDOT\Documents\DOT\_Offices\District 2\Projects\203312\CADData\CADsheets\203312-sht-xxsht.dgn



STATE OF ILLINOIS  
 DEPARTMENT OF TRANSPORTATION

IL ROUTE 251  
 CROSS SECTIONS  
 STA. 420+00.00 TO STA. 427+00.00

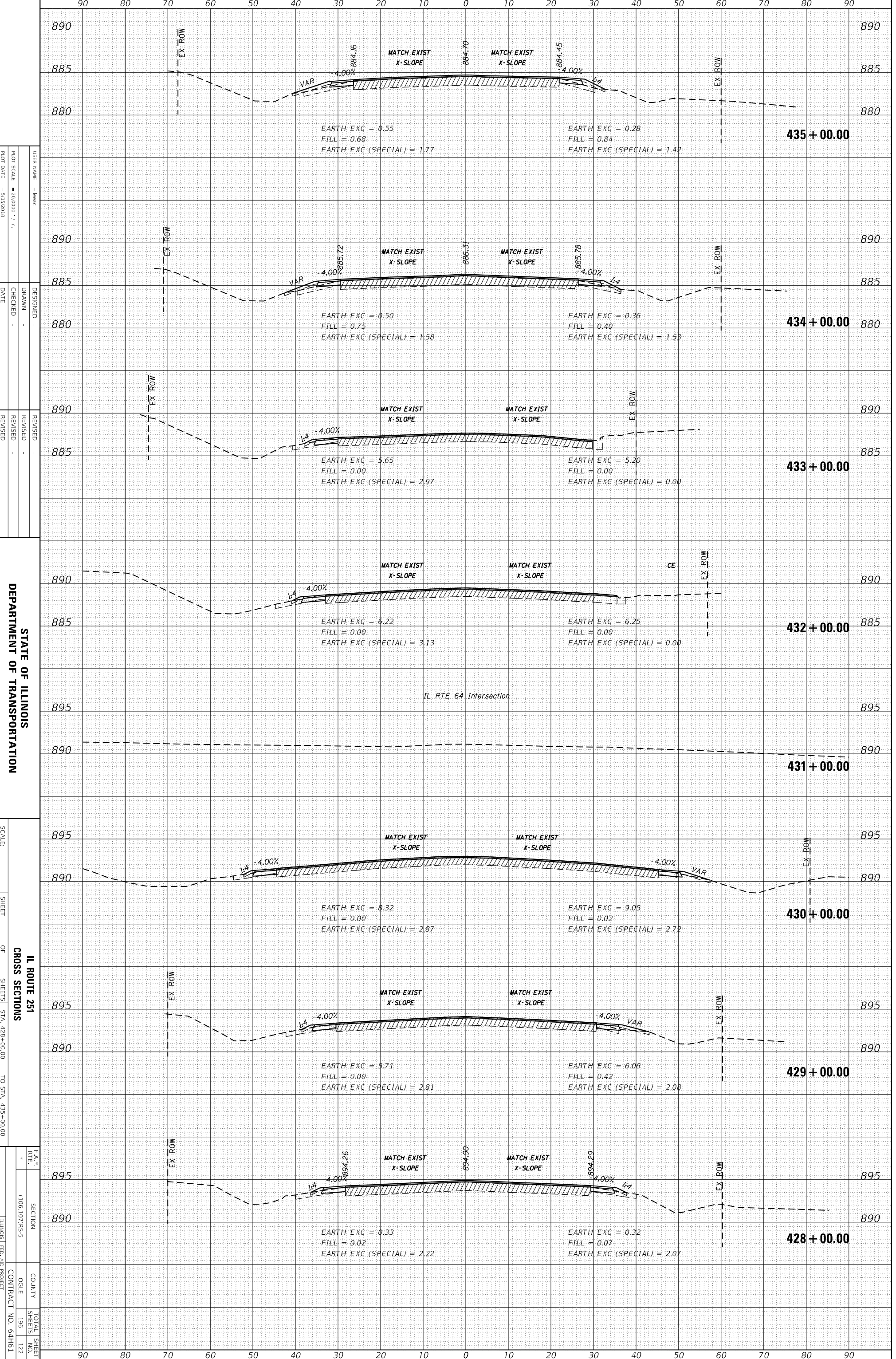
SCALE: SHEET OF SHEETS  
 SECTION 1006.107/MS-5  
 COUNTY OGLE  
 CONTRACT NO. 64H61

FA-104(2/11/25) & FAU 545(4/11/25)  
 ILLINOIS FED. AID PROJECT

ORIGINAL SURVEY	SURVEYED _____	BY _____	DATE _____
NOTE BOOK	PLOTTED _____		
	TEMPLATE _____		
	AREAS CHECKED _____		

FINAL SURVEY	SURVEYED _____	BY _____	DATE _____
NOTE BOOK	PLOTTED _____		
	TEMPLATE _____		
	AREAS CHECKED _____		

MODEL: Default  
 FILE NAME: p:\084EBID\INTEG\_IL\Inls.gov\PWIDOT\Documents\DOT\_Offices\District 2\Projects\203312\CADData\CADsheets\203312-sht-xxsht.dgn



STATE OF ILLINOIS  
DEPARTMENT OF TRANSPORTATION

SCALE: \_\_\_\_\_  
SHEET \_\_\_\_\_ OF \_\_\_\_\_  
IL ROUTE 251  
CROSS SECTIONS  
SHEETS 51A, 428+00.00 TO 51A, 435+00.00

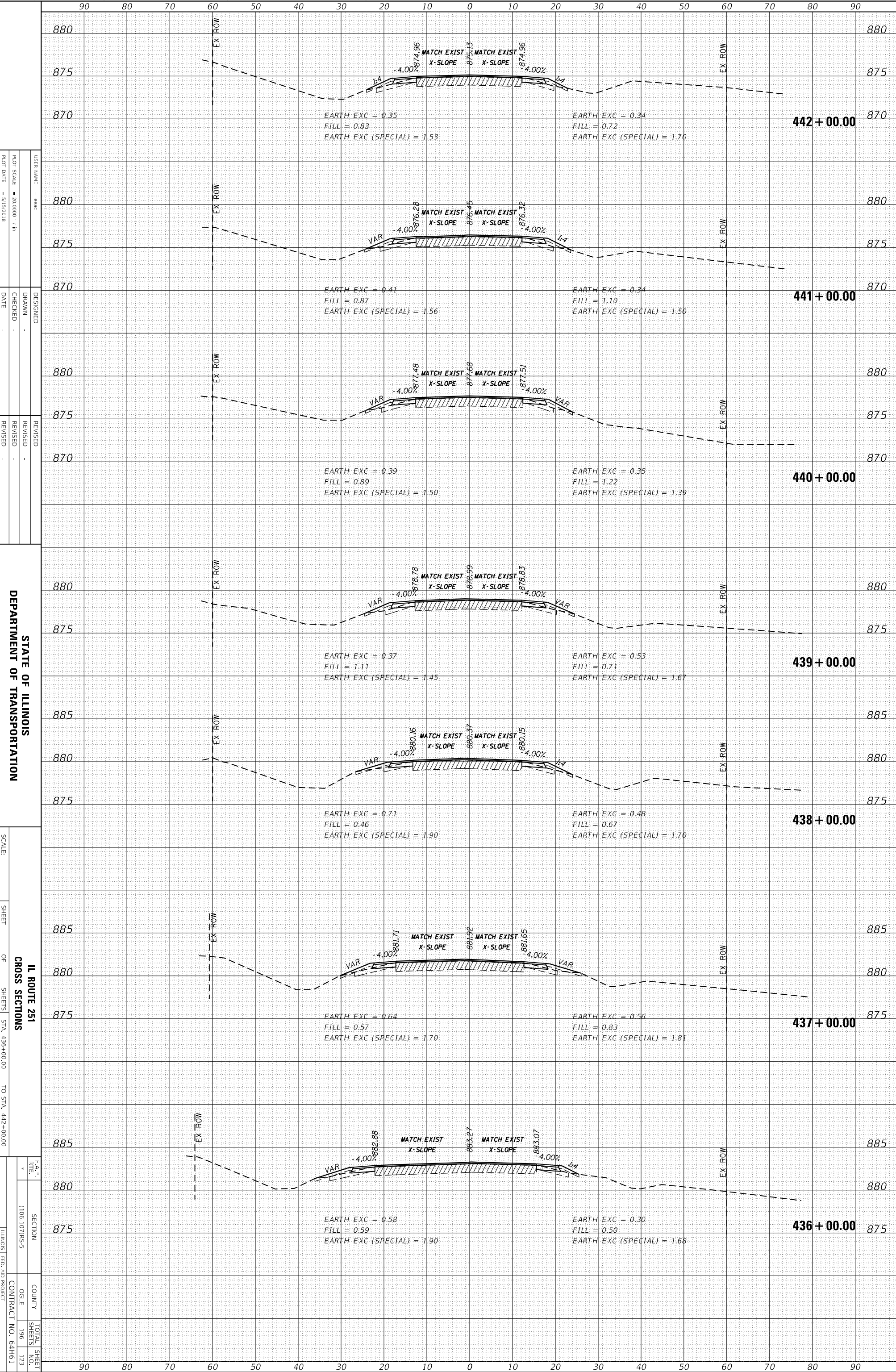
F.A. #	SECTION	COUNTY	TOTAL SHEETS
1106.107/MS-5			196
1106.107/MS-5			122
CONTRACT NO. 64H61			

\* FA5 1042(ILL 251) & FAU 5454(ILL 251)  
ILLINOIS FED. AID PROJECT

ORIGINAL SURVEY	SURVEYED	BY	DATE
NOTE BOOK	PLOTTED		
	TEMPLATE		
	AREAS		
	CHECKED		

FINAL SURVEY	SURVEYED	BY	DATE
NOTE BOOK	PLOTTED		
	TEMPLATE		
	AREAS		
	CHECKED		

MODEL: Default  
 FILE NAME: p:\IL084EBID\INTEG\_IL\Inols.gov\PWIDOT\Documents\DOT\_Offices\District 2\Projects\203312\CADData\CADsheets\203312-sht-xxsht.dgn



STATE OF ILLINOIS  
 DEPARTMENT OF TRANSPORTATION

IL ROUTE 251  
 CROSS SECTIONS

SCALE: SHEET OF SHEETS STA. 436+00.00 TO STA. 442+00.00

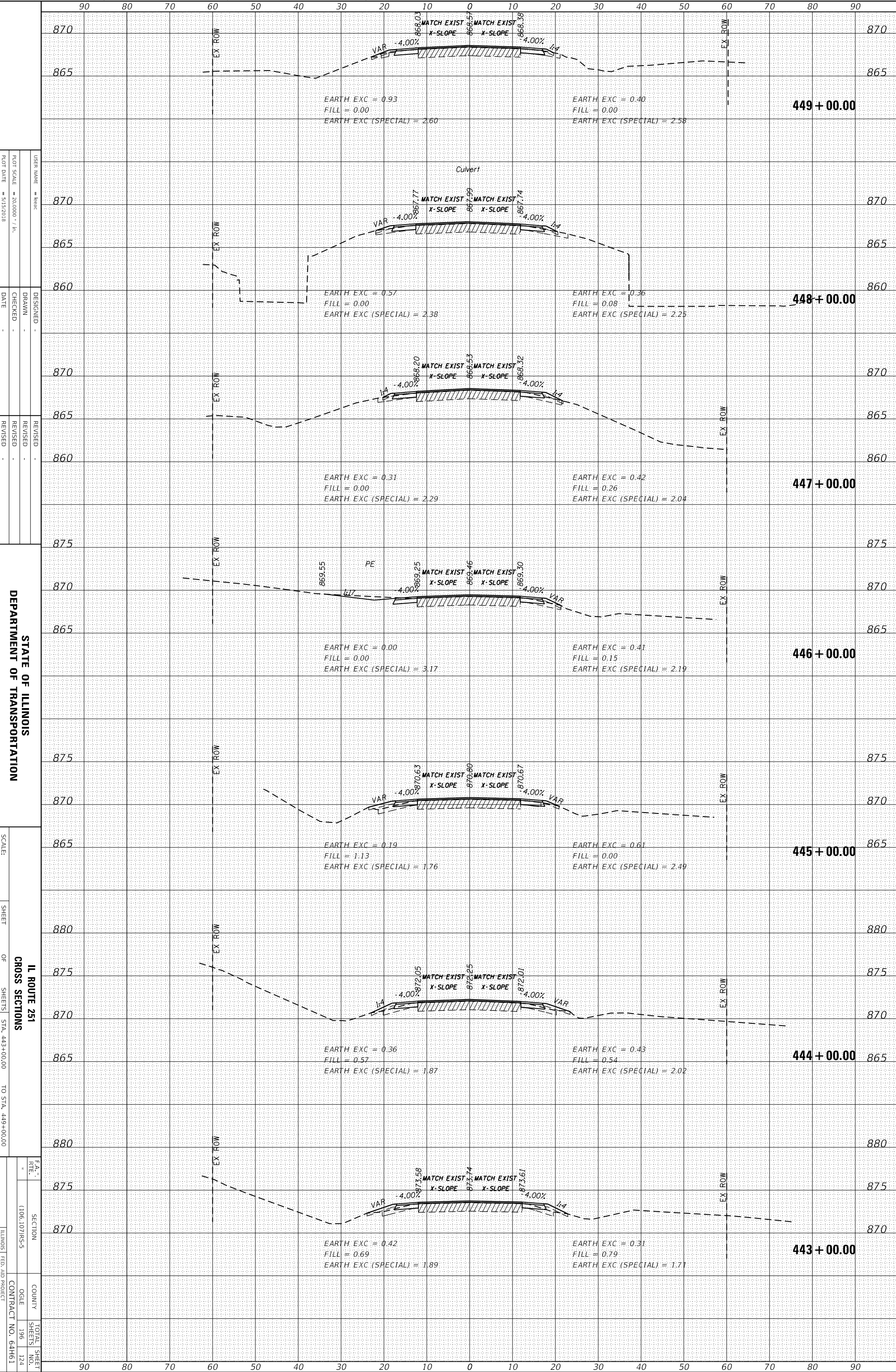
F.A. RTE.	SECTION	COUNTY	TOTAL SHEET NO.
1106.107/MS-5			196
			123
			CONTRACT NO. 64H61

\* FA5 1042(ILL 251) & FAU 5454(ILL 251)  
 ILLINOIS FED. AID PROJECT

ORIGINAL SURVEY	SURVEYED	BY	DATE
NOTE BOOK	PLOTTED		
	TEMPLATE		
	AREAS CHECKED		
NO.			

FINAL SURVEY	SURVEYED	BY	DATE
NOTE BOOK	PLOTTED		
	TEMPLATE		
	AREAS CHECKED		
NO.			

MODEL: Default  
 FILE NAME: p:\w\084EBID\INTEG\Illinois.gov\PWIDOT\Documents\UDOT\_Offices\District 2\Projects\203312\CADData\CADsheets\203312-sht-xxsht.dgn



STATE OF ILLINOIS  
 DEPARTMENT OF TRANSPORTATION

IL ROUTE 251  
 CROSS SECTIONS

SCALE: SHEET OF SHEETS STA. 443+00.00 TO STA. 449+00.00

F.A.S. 1042(ILL. 251) & F.A.U. 5454(ILL. 251)  
 ILLINOIS FED. AID PROJECT

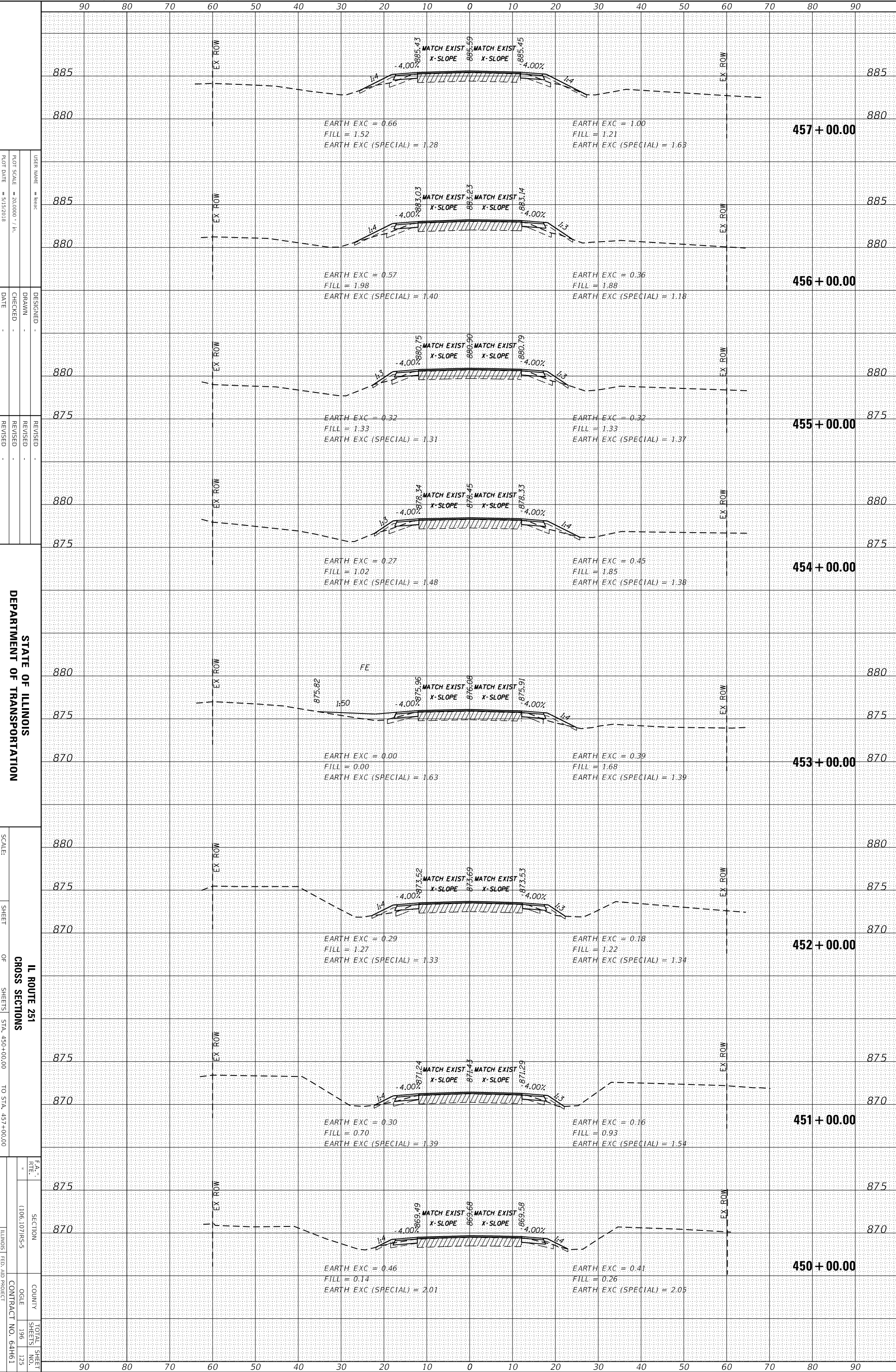
SECTION	COUNTY	TOTAL SHEET SHEETS
1106.107/MS-5		196
		124
		64H61



ORIGINAL SURVEY	SURVEYED	BY	DATE
NOTE BOOK	PLOTTED		
	TEMPLATE		
	AREAS CHECKED		
NO.			

FINAL SURVEY	SURVEYED	BY	DATE
NOTE BOOK	PLOTTED		
	TEMPLATE		
	AREAS CHECKED		
NO.			

MODEL: Default  
 FILE NAME: p:\w\084EBID\INTEG\Illinois.gov\PWIDOT\Documents\DOT Office\District 2\Projects\203312\CADData\CADsheets\203312-sht-xxsht.dgn



STATE OF ILLINOIS  
DEPARTMENT OF TRANSPORTATION

SCALE: \_\_\_\_\_  
SHEET \_\_\_\_\_ OF \_\_\_\_\_ SHEETS  
IL ROUTE 251  
CROSS SECTIONS  
STA. 450+00.00 TO STA. 457+00.00

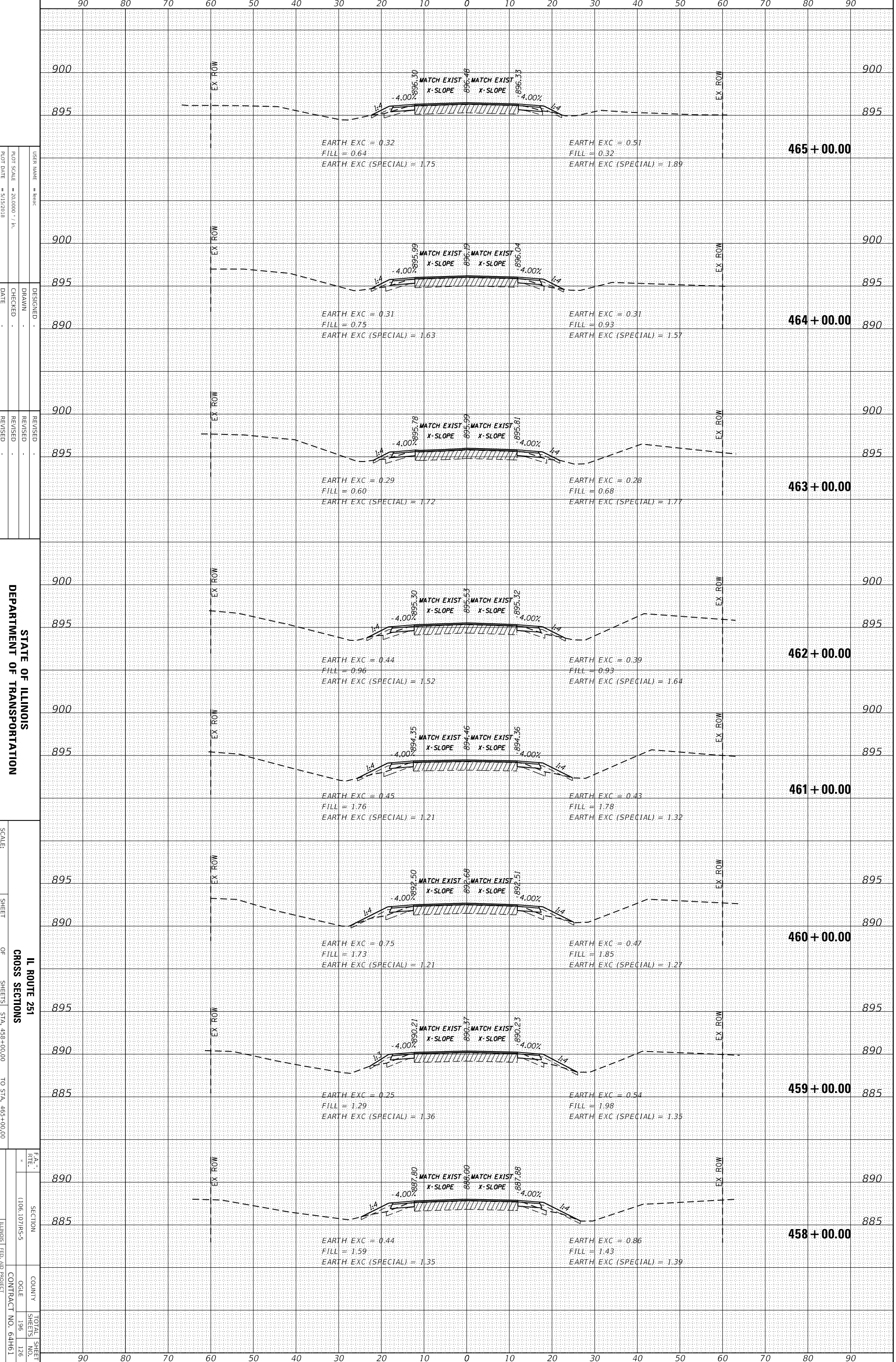
F.A. \*  
RTE. \*  
SECTION  
COUNTY  
TOTAL SHEET SHEETS NO.  
CONTRACT NO. 64H61

\* FA5 1042(ILL 251) & FAU 5454(ILL 251)  
ILLINOIS FED. AID PROJECT

ORIGINAL SURVEY	SURVEYED	BY	DATE
NOTE BOOK	PLOTTED		
	TEMPLATE		
	AREAS CHECKED		

FINAL SURVEY	SURVEYED	BY	DATE
NOTE BOOK	PLOTTED		
	TEMPLATE		
	AREAS CHECKED		

MODEL: Default  
 FILE NAME: p:\w\084EBID\INTEG\Illinois.gov\PWIDOT\Documents\DOT Office\District 2\Projects\203312\CADData\CADsheets\203312-sht-xxsht.dgn



STATE OF ILLINOIS  
 DEPARTMENT OF TRANSPORTATION

SCALE: \_\_\_\_\_  
 SHEET \_\_\_\_\_ OF \_\_\_\_\_ SHEETS  
 STA. 458+00.00 TO STA. 465+00.00

IL ROUTE 251  
 CROSS SECTIONS

F.A. RTE.	SECTION	COUNTY	TOTAL SHEET NO.
106.107/MS-5			196
			126

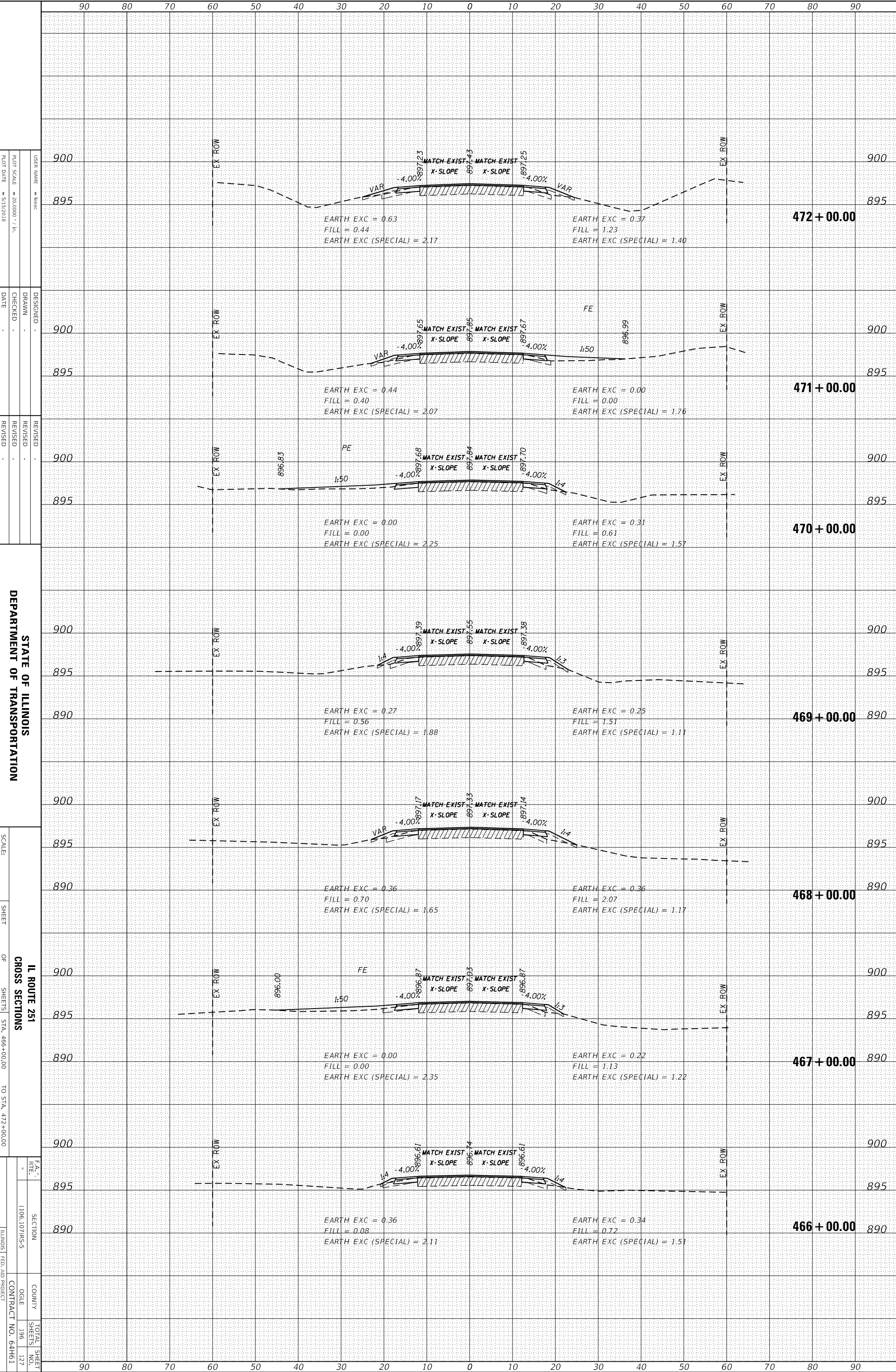
CONTRACT NO. 64H61

FA5 10421L (251) & FAU 5454L (251)  
 ILLINOIS FED. AID PROJECT

ORIGINAL SURVEY	SURVEYED	BY	DATE
NOTE BOOK	PLOTTED		
	TEMPLATE		
	AREAS CHECKED		
NO.			

FINAL SURVEY	SURVEYED	BY	DATE
NOTE BOOK	PLOTTED		
	TEMPLATE		
	AREAS CHECKED		
NO.			

MODEL: Default  
 FILE NAME: p:\w\084EBID\INTEG\Illinois.gov\PWIDOT\Documents\UDOT\_Offices\District 2\Projects\203312\CAD\Drawings\203312-sht-xxsht.dgn



STATE OF ILLINOIS  
 DEPARTMENT OF TRANSPORTATION

IL ROUTE 251  
 CROSS SECTIONS

SCALE: SHEET OF SHEETS STA. 466+00.00 TO STA. 472+00.00

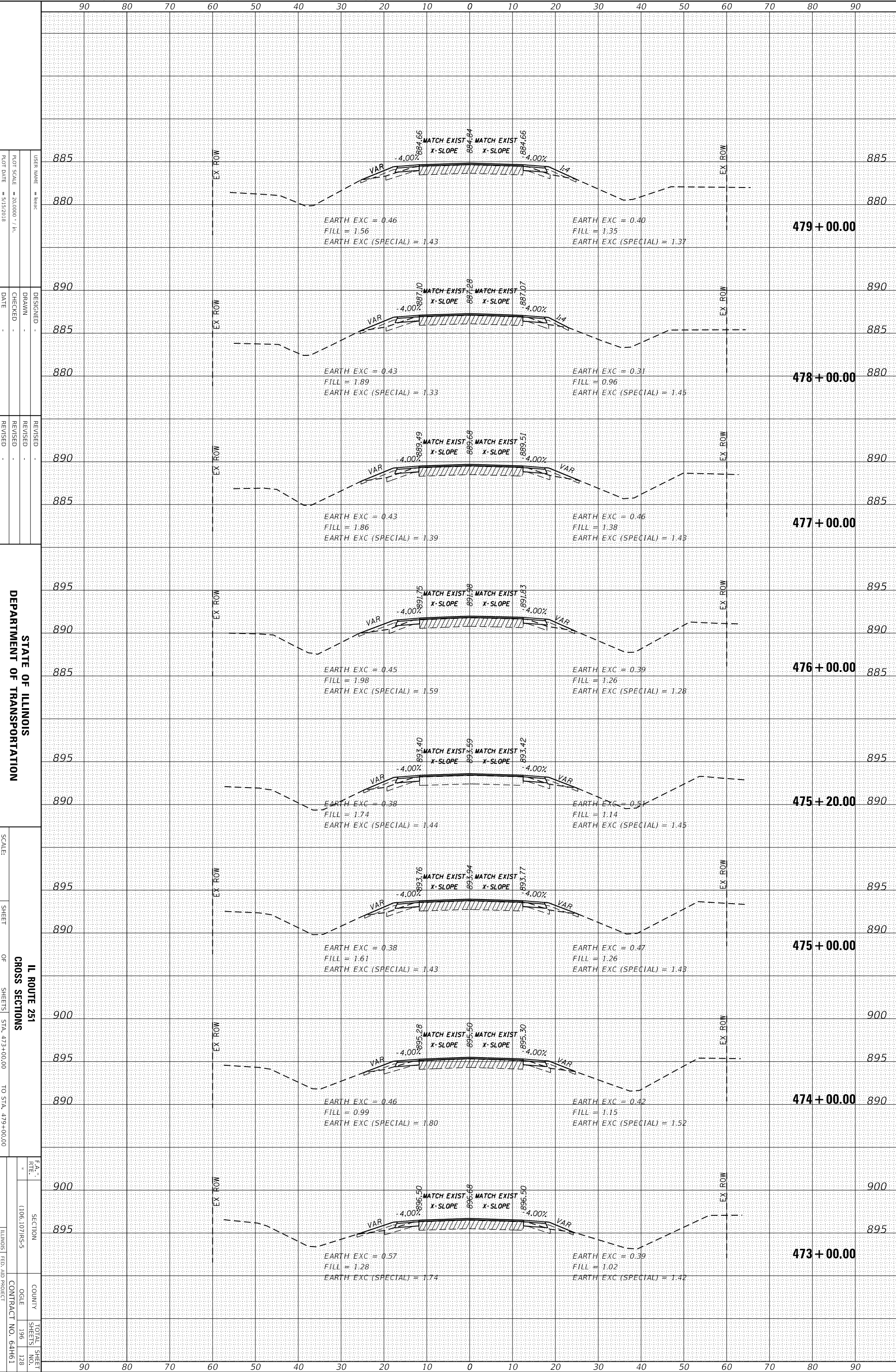
FAU 1042(ILL 251) & FAU 5454(ILL 251)  
 ILLINOIS FED. AID PROJECT

SECTION	COUNTY	TOTAL SHEETS
1106.107/MS-5	OGLE	196
		127
CONTRACT NO. 64H61		

ORIGINAL SURVEY	SURVEYED _____	BY _____	DATE _____
NOTE BOOK	PLOTTED _____		
	TEMPLATE _____		
	AREAS _____		
	CHECKED _____		
NO. _____			

FINAL SURVEY	SURVEYED _____	BY _____	DATE _____
NOTE BOOK	PLOTTED _____		
	TEMPLATE _____		
	AREAS _____		
	CHECKED _____		
NO. _____			

MODEL: Default  
 FILE NAME: p:\IL084EBID\INTEG\Illinois.gov\PWIDOT\Documents\DOT Office\District 2\Projects\203312\CAD\Drawings\203312-sht-xxsht.dgn



STATE OF ILLINOIS  
 DEPARTMENT OF TRANSPORTATION

SCALE: \_\_\_\_\_  
 SHEET \_\_\_\_\_ OF \_\_\_\_\_ SHEETS  
 STA. 473+00.00 TO STA. 479+00.00

IL ROUTE 251  
 CROSS SECTIONS

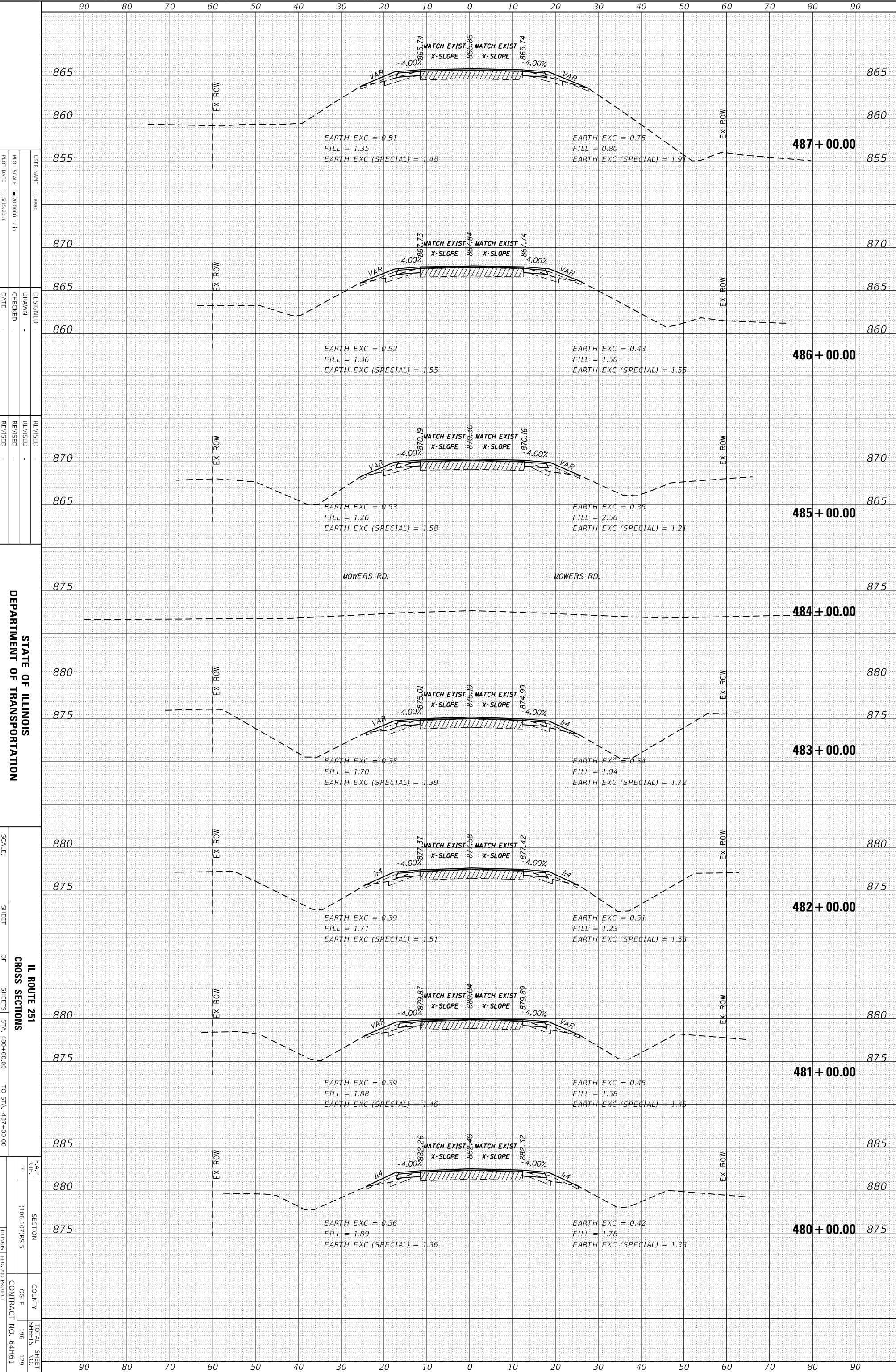
FAU 1042(ILL 251) & FAU 5454(ILL 251)  
 ILLINOIS FED. AID PROJECT

SECTION	1006.107/MS-5
COUNTY	
CONTRACT NO.	64H61
TOTAL SHEET	196
SHEETS NO.	128

ORIGINAL SURVEY	SURVEYED	BY	DATE
NOTE BOOK	PLOTTED		
	TEMPLATE		
	AREAS		
	CHECKED		
NO.			

FINAL SURVEY	SURVEYED	BY	DATE
NOTE BOOK	PLOTTED		
	TEMPLATE		
	AREAS		
	CHECKED		
NO.			

MODEL: Default  
 FILE NAME: p:\084EBID\INTEG\Illinois.gov\PWIDOT\Documents\UDOT\_Offices\District 2\Projects\203312\CADData\CADsheets\203312-sht-xxsht.dgn



STATE OF ILLINOIS  
 DEPARTMENT OF TRANSPORTATION

IL ROUTE 251  
 CROSS SECTIONS  
 STA. 480+00.00 TO STA. 487+00.00

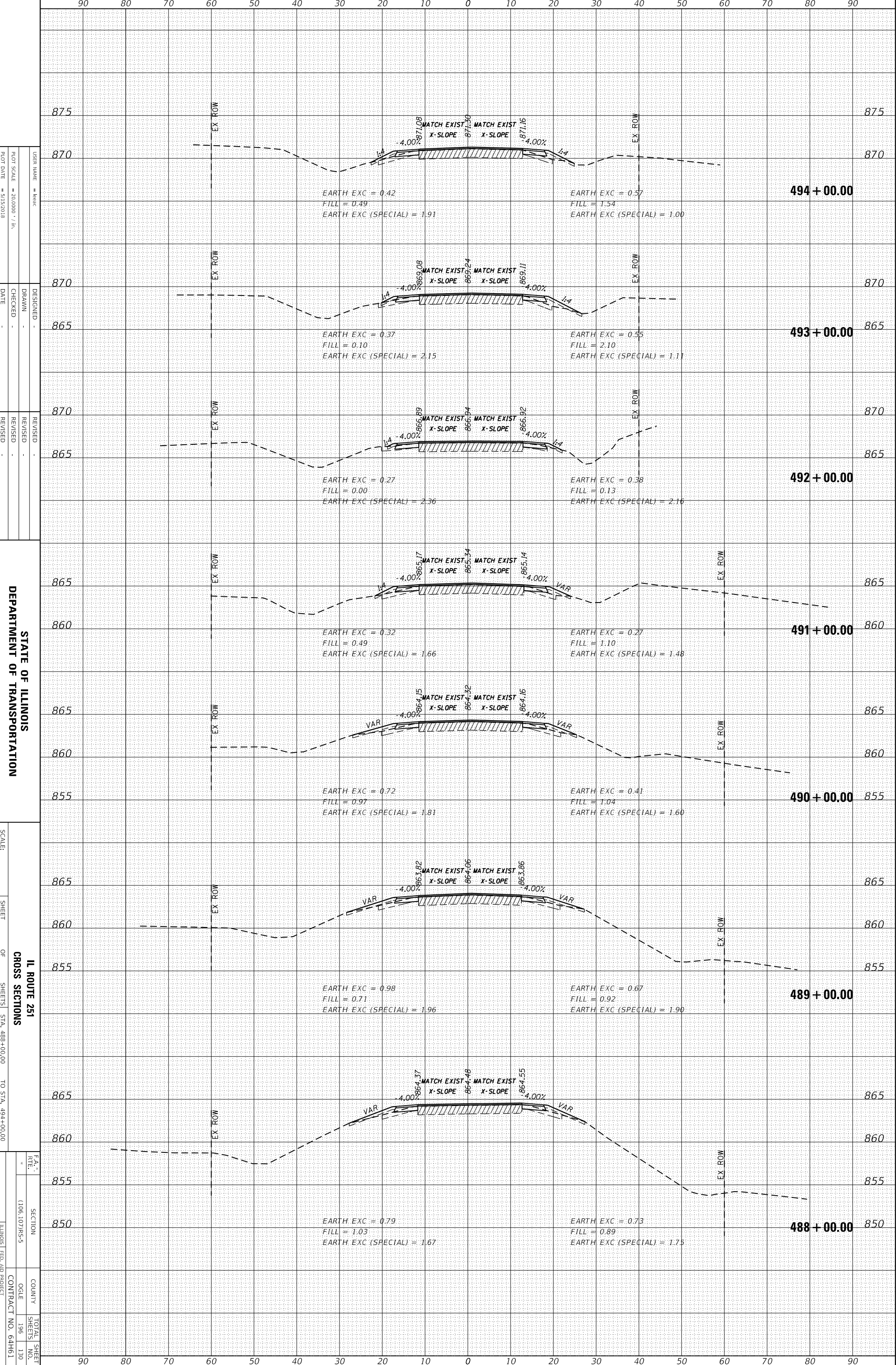
SECTION	1006.107/MS-5
COUNTY	OGLE
TOTAL SHEETS	196
SHEET NO.	129
CONTRACT NO.	64H61

FA5 1042(ILL 251) & FAU 5454(ILL 251)  
 ILLINOIS FED. AID PROJECT

ORIGINAL SURVEY	SURVEYED	BY	DATE
NOTE BOOK	PLOTTED		
	TEMPLATE		
	AREAS CHECKED		
NO.			

FINAL SURVEY	SURVEYED	BY	DATE
NOTE BOOK	PLOTTED		
	TEMPLATE		
	AREAS CHECKED		
NO.			

MODEL: Default  
 FILE NAME: p:\IL084EBID\INTEG\Illinois.gov\PWIDOT\Documents\UDOT\_Offices\District 2\Projects\203312\CADData\CADsheets\203312-sht-xxsht.dgn



STATE OF ILLINOIS  
 DEPARTMENT OF TRANSPORTATION

IL ROUTE 251  
 CROSS SECTIONS  
 SCALE: SHEET OF SHEETS STA. 488+00.00 TO STA. 494+00.00

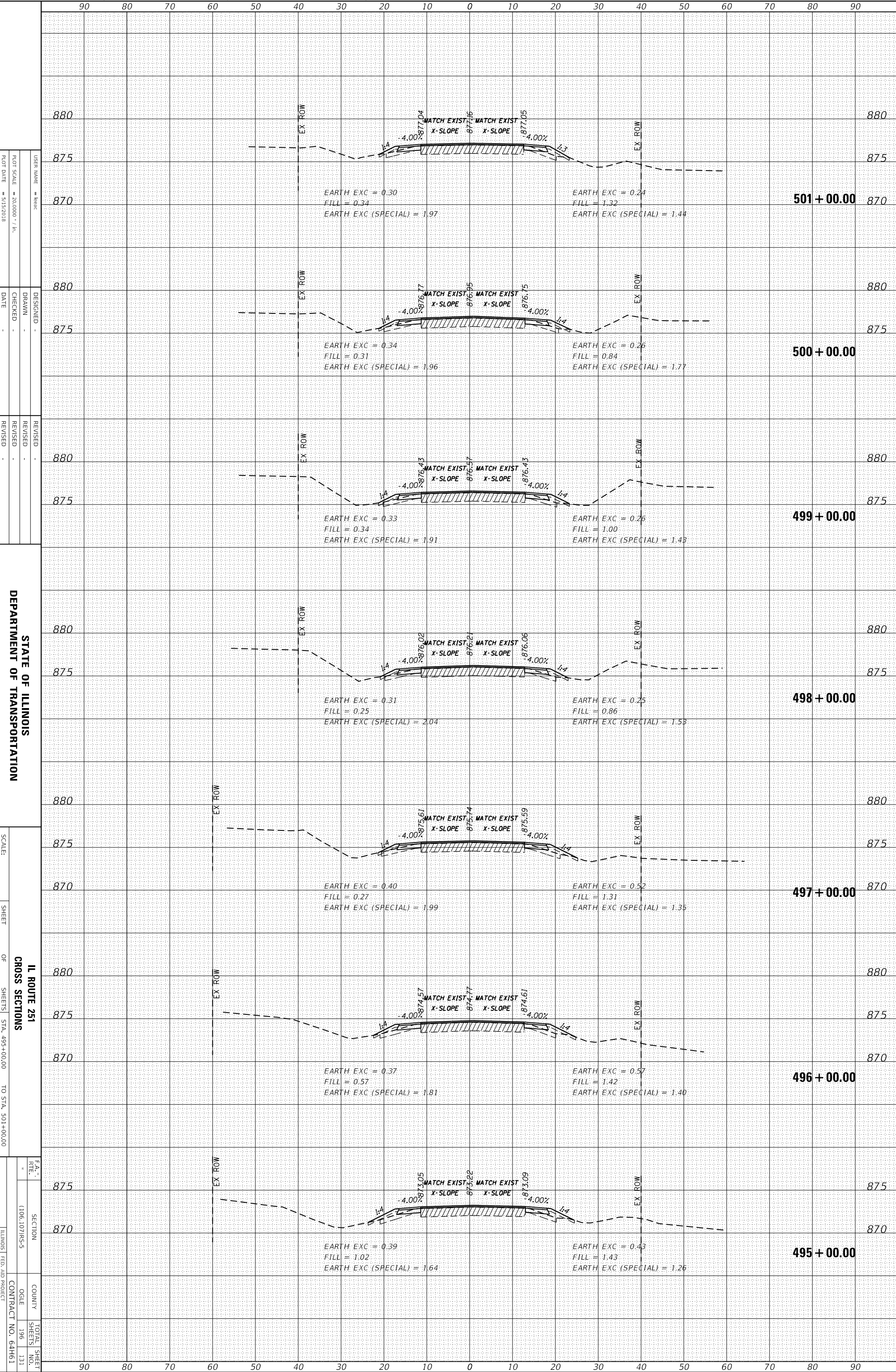
SECTION 1006.107/MS-5  
 COUNTY OGLE  
 CONTRACT NO. 64H61  
 TOTAL SHEET SHEETS 196 130  
 ILLINOIS FED. AID PROJECT

FA5 1042(ILL 251) & FAU 5454(ILL 251)

ORIGINAL SURVEY	SURVEYED _____	BY _____	DATE _____
NOTE BOOK	PLOTTED _____		
	TEMPLATE _____		
	AREAS CHECKED _____		
NO. _____			

FINAL SURVEY	SURVEYED _____	BY _____	DATE _____
NOTE BOOK	PLOTTED _____		
	TEMPLATE _____		
	AREAS CHECKED _____		
NO. _____			

MODEL: Default  
 FILE NAME: p:\w\084EBID\INTEG\Illinois.gov\PWIDOT\Documents\UDOT\_Offices\District 2\Projects\203312\CADData\CADsheets\203312-sht-xxsht.dgn



STATE OF ILLINOIS  
 DEPARTMENT OF TRANSPORTATION

SCALE: \_\_\_\_\_  
 SHEET \_\_\_\_\_ OF \_\_\_\_\_ SHEETS  
 STA. 495+00.00 TO STA. 501+00.00

IL ROUTE 251  
 CROSS SECTIONS

F.A. RTE.	SECTION	COUNTY	TOTAL SHEETS
1006.107/MS-5			196
			131
			64H61

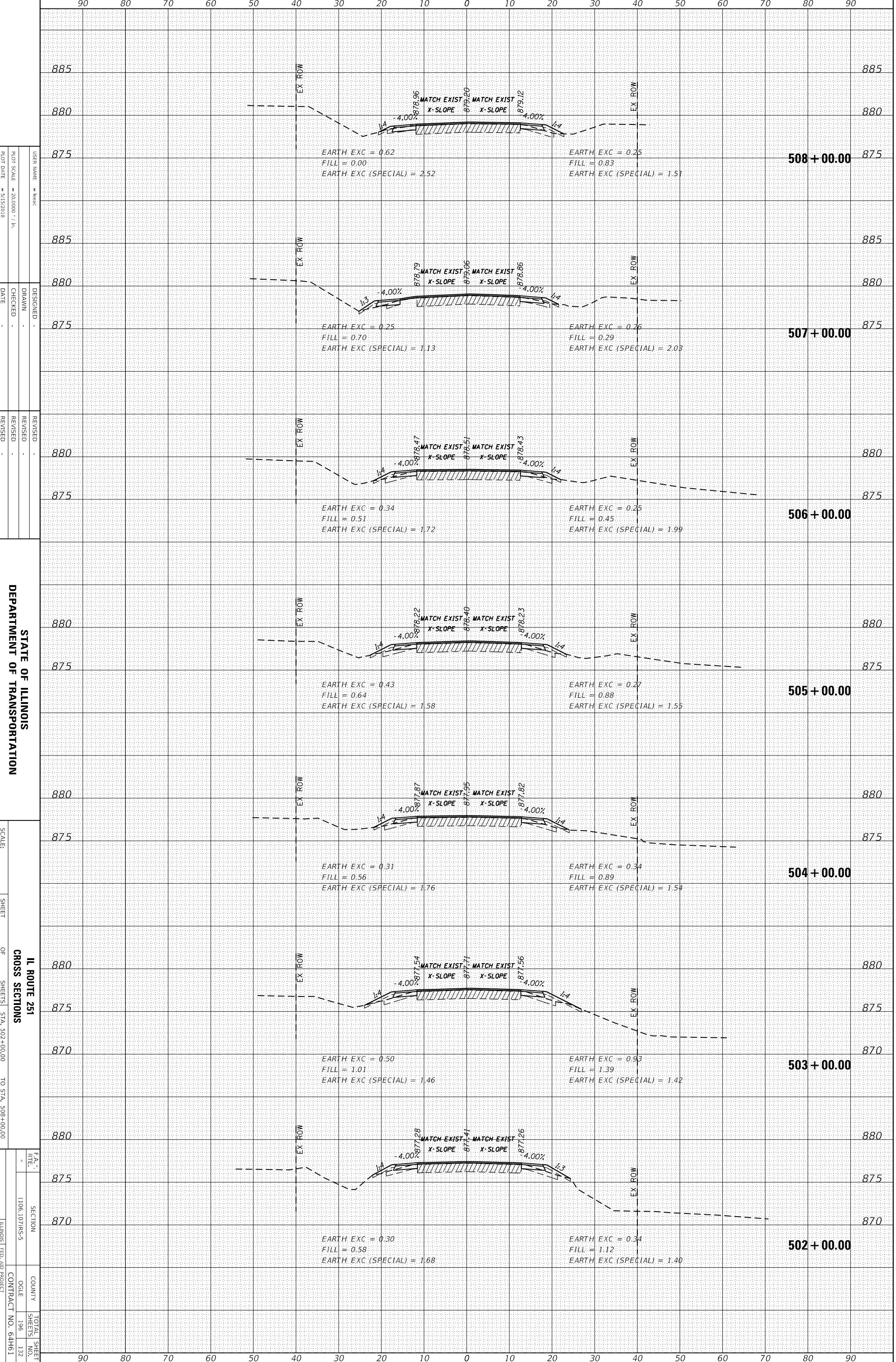
ILLINOIS FED. AID PROJECT

\* FAS 1042(ILL 251) & FAU 5454(ILL 251)

ORIGINAL SURVEY	SURVEYED _____	BY _____	DATE _____
NOTE BOOK	PLOTTED _____		
	TEMPLATE _____		
	AREAS CHECKED _____		
NO. _____			

FINAL SURVEY	SURVEYED _____	BY _____	DATE _____
NOTE BOOK	PLOTTED _____		
	TEMPLATE _____		
	AREAS CHECKED _____		
NO. _____			

MODEL: Default  
 FILE NAME: p:\w\084EBID\INTEG.Illinois.gov\PWIDOT\Documents\UDOT\_Offices\District 2\Projects\203312\CAD\Drawings\203312-sht-ssht.dgn



STATE OF ILLINOIS  
 DEPARTMENT OF TRANSPORTATION

SCALE: \_\_\_\_\_  
 SHEET \_\_\_\_\_ OF \_\_\_\_\_ SHEETS  
 STA. 502+00.00 TO STA. 508+00.00  
 IL ROUTE 251  
 CROSS SECTIONS  
 COUNTY \_\_\_\_\_  
 CONTRACT NO. 64H61  
 TOTAL SHEET SHEETS 196 132


ILS 104-211(251) & FAU 5454(ILL 251)  
 ILLINOIS FED. AID PROJECT



ORIGINAL SURVEY	SURVEYED _____	BY _____	DATE _____
NOTE BOOK	PLOTTED _____		
	TEMPLATE _____		
	AREAS CHECKED _____		
NO. _____			

FINAL SURVEY	SURVEYED _____	BY _____	DATE _____
NOTE BOOK	PLOTTED _____		
	TEMPLATE _____		
	AREAS CHECKED _____		
NO. _____			

MODEL: Default  
 FILE NAME: p:\w\084EBID\INTEG.Illinois.gov\PWIDOT\Documents\UDOT\_Offices\District 2\Projects\203312\CADData\CADsheets\203312-sht-xxsht.dgn



STATE OF ILLINOIS  
 DEPARTMENT OF TRANSPORTATION

SCALE: \_\_\_\_\_  
 SHEET \_\_\_\_\_ OF \_\_\_\_\_ SHEETS  
 IL ROUTE 251  
 CROSS SECTIONS  
 STA. 509+00.00 TO STA. 516+00.00

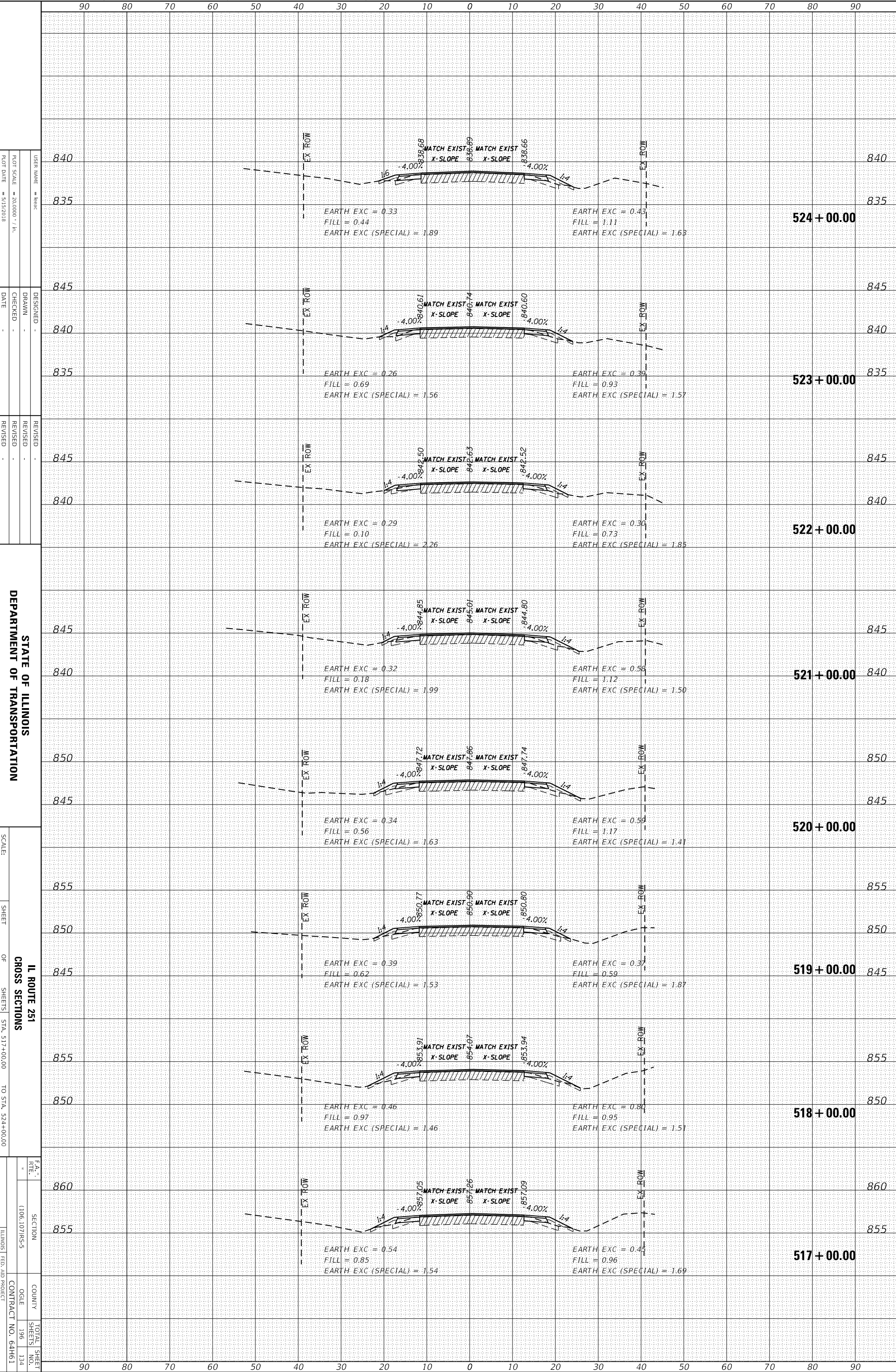
F.A. #	SECTION	COUNTY	TOTAL SHEET
1006.107/MS-5			SHEETS NO. 133
			196
			CONTRACT NO. 64H61

\* FAS 1042(ILL 251) & FAU 5454(ILL 251)  
 ILLINOIS FED. AID PROJECT

ORIGINAL SURVEY	SURVEYED _____	BY _____	DATE _____
NOTE BOOK	PLOTTED _____		
	TEMPLATE _____		
	AREAS CHECKED _____		
NO. _____			

FINAL SURVEY	SURVEYED _____	BY _____	DATE _____
NOTE BOOK	PLOTTED _____		
	TEMPLATE _____		
	AREAS CHECKED _____		
NO. _____			

MODEL: Default  
 FILE NAME: p:\IL084EBID\INTEG\Illinois.gov\PWIDOT\Documents\DOT Offices\District 2\Projects\203312\CADData\CADsheets\203312-sht-xxsht.dgn



STATE OF ILLINOIS  
 DEPARTMENT OF TRANSPORTATION

IL ROUTE 251  
 CROSS SECTIONS

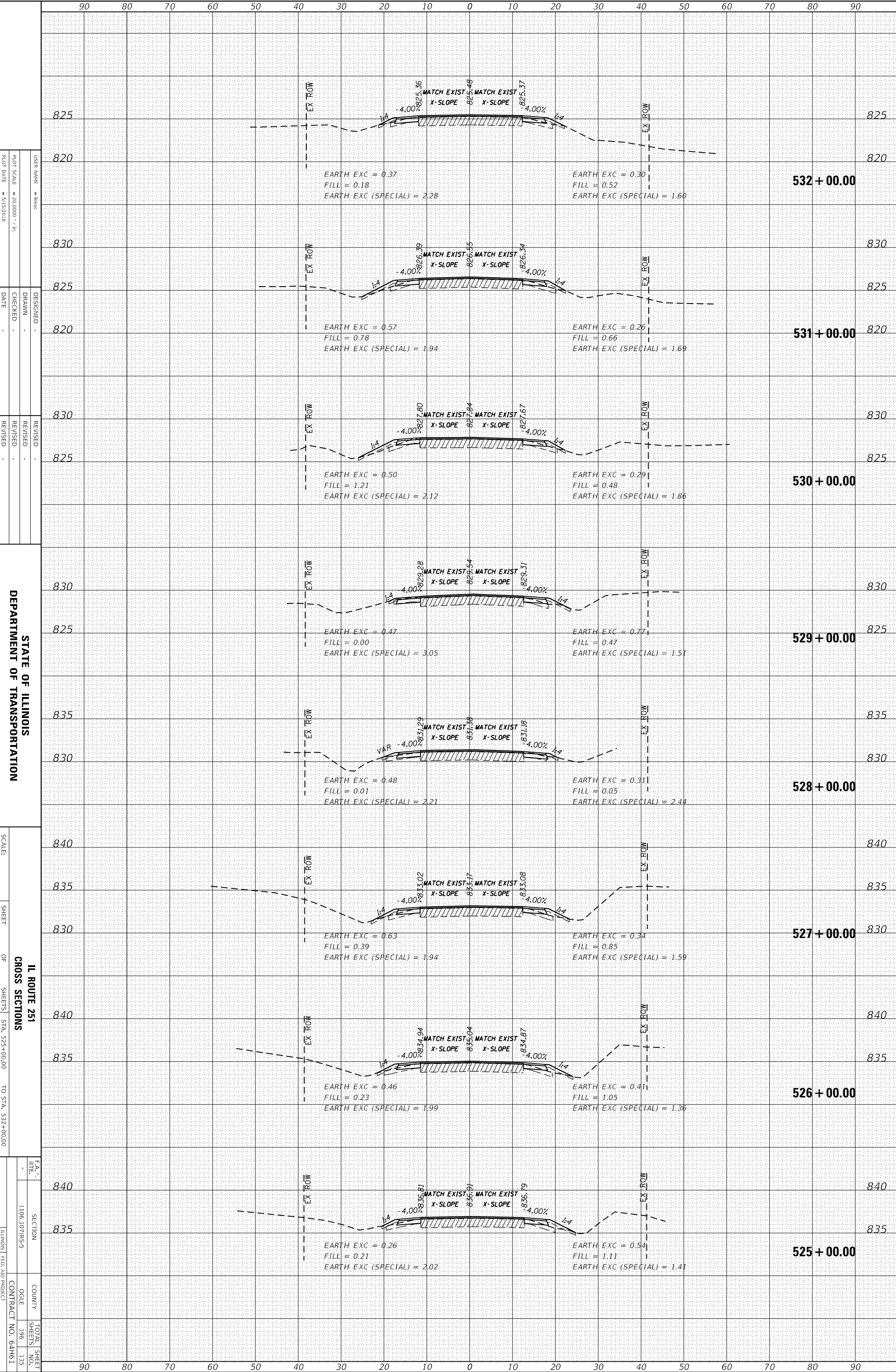
SCALE: \_\_\_\_\_  
 SHEET \_\_\_\_\_ OF \_\_\_\_\_ SHEETS  
 STA. 517+00.00 TO STA. 524+00.00

FAA ROUTE 106.107/MS-5  
 COUNTY OGLE  
 CONTRACT NO. 64H61  
 TOTAL SHEET SHEETS NO. 196 134  
 ILLINOIS FED. AID PROJECT

ORIGINAL SURVEY	SURVEYED	BY	DATE
NOTE BOOK	PLOTTED		
	TEMPLATE		
	AREAS CHECKED		

FINAL SURVEY	SURVEYED	BY	DATE
NOTE BOOK	PLOTTED		
	TEMPLATE		
	AREAS CHECKED		

MODEL: Default  
 FILE NAME: p:\w\084EBID\INTEG\Illinois.gov\PWIDOT\Documents\DOT Office\District 2\Projects\203312\CADData\CADsheets\203312-sht-xxsht.dgn



STATE OF ILLINOIS  
 DEPARTMENT OF TRANSPORTATION

IL ROUTE 251  
 CROSS SECTIONS


SCALE: SHEET OF SHEETS STA. 525+00.00 TO STA. 532+00.00

FAA ROUTE SECTION COUNTY TOTAL SHEET SHEETS NO. 196 135 ILLINOIS FED. AID PROJECT CONTRACT NO. 64H61

ORIGINAL SURVEY	SURVEYED	BY	DATE
NOTE BOOK	PLOTTED		
	TEMPLATE		
	AREAS CHECKED		

FINAL SURVEY	SURVEYED	BY	DATE
NOTE BOOK	PLOTTED		
	TEMPLATE		
	AREAS CHECKED		

MODEL: Default  
 FILE NAME: p:\w\084EBID\INTEG\Illinois.gov\PWIDOT\Documents\UDOT\_Offices\District 2\Projects\203312\CADDData\CADsheets\203312-sht-xxsht.dgn



USER NAME = lebac  
 PLOT SCALE = 20.0000' / in.  
 PLOT DATE = 5/13/2018

DESIGNED -  
 DRAWN -  
 CHECKED -  
 DATE -

REVISED -  
 REVISED -  
 REVISED -

STATE OF ILLINOIS  
 DEPARTMENT OF TRANSPORTATION

SCALE:

SHEET

IL ROUTE 251  
 CROSS SECTIONS

STA. 533+00.00 TO STA. 538+00.00

SECTION 1006.107/MS-5  
 COUNTY OGLE  
 CONTRACT NO. 64H61

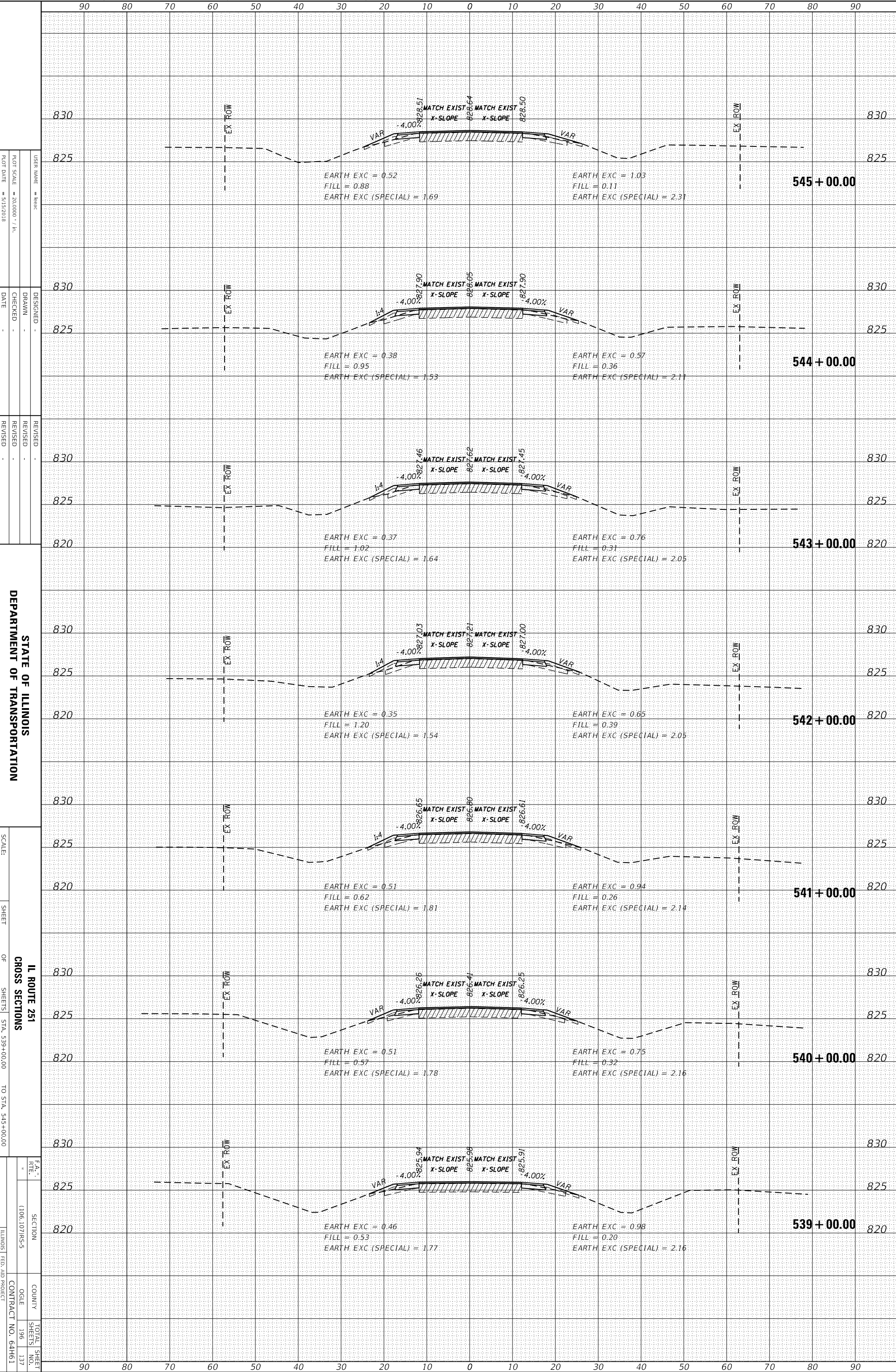
FAU 10421L (251) & FAU 5454L (251)  
 ILLINOIS FED. AID PROJECT

TOTAL SHEET SHEETS 196 136

ORIGINAL SURVEY	SURVEYED	BY	DATE
NOTE BOOK	PLOTTED		
	TEMPLATE		
	AREAS CHECKED		
NO.			

FINAL SURVEY	SURVEYED	BY	DATE
NOTE BOOK	PLOTTED		
	TEMPLATE		
	AREAS CHECKED		
NO.			

MODEL: Default  
 FILE NAME: p:\IL084EBID\INTEG\Illinois.gov\PWIDOT\Documents\UDOT\_Offices\District 2\Projects\203312\CAD\Drawings\203312-sht-xxsht.dgn



STATE OF ILLINOIS  
 DEPARTMENT OF TRANSPORTATION

SCALE: SHEET OF SHEETS STA. 539+00.00 TO STA. 545+00.00

IL ROUTE 251  
 CROSS SECTIONS

SECTION 1006.107/MS-5

COUNTY OGLE

TOTAL SHEETS 196 SHEETS 137

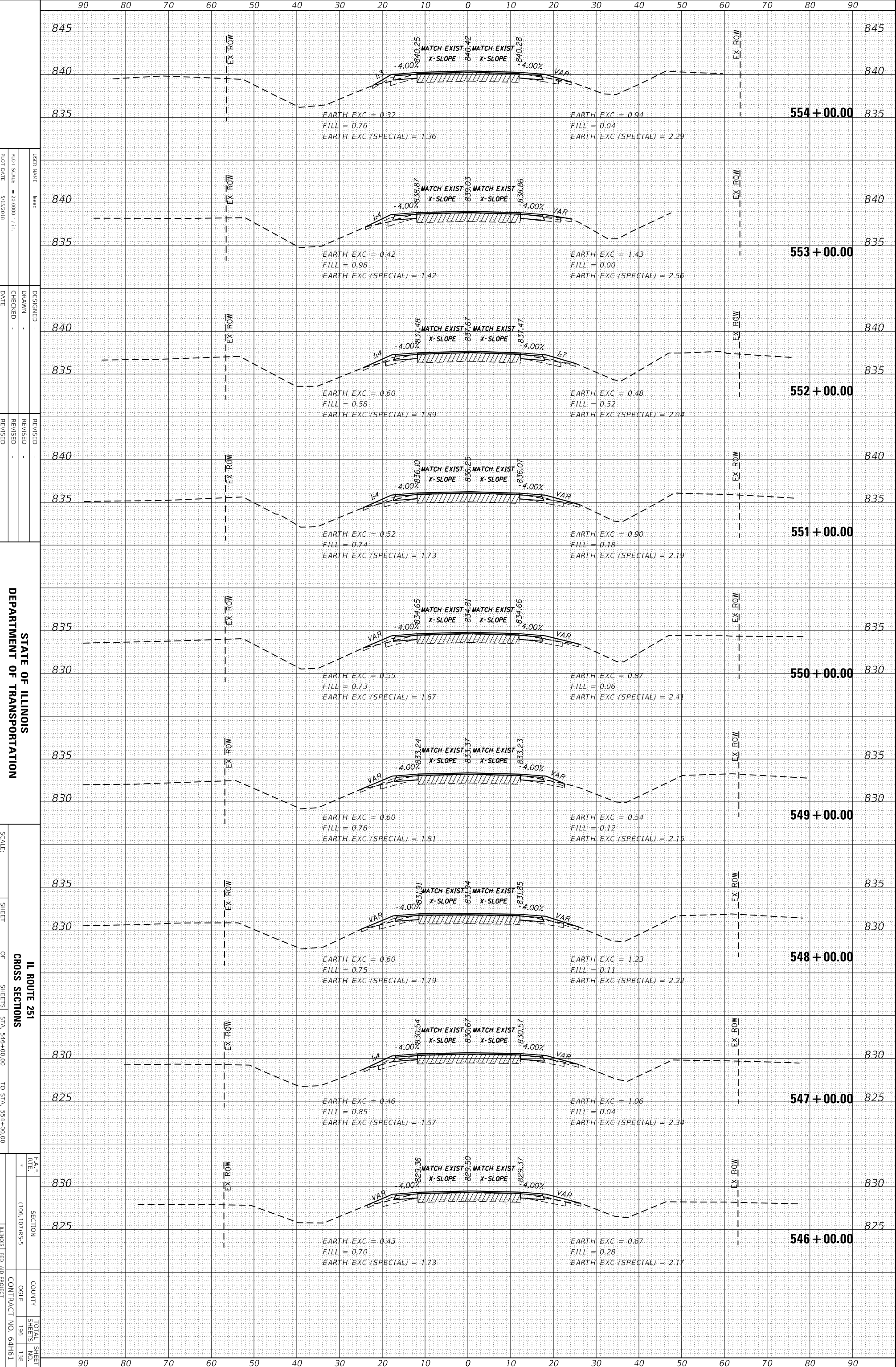
CONTRACT NO. 64H61

FAU 1042(ILL 251) & FAU 5454(ILL 251)  
 ILLINOIS FED. AID PROJECT

ORIGINAL SURVEY	SURVEYED	BY	DATE
NOTE BOOK	PLOTTED		
	TEMPLATE		
	AREAS CHECKED		

FINAL SURVEY	SURVEYED	BY	DATE
NOTE BOOK	PLOTTED		
	TEMPLATE		
	AREAS CHECKED		

MODEL: Default  
 FILE NAME: p:\IL084EBID\INTEG\Illinois.gov\PWIDOT\Documents\DOT Offices\District 2\Projects\203312\CADData\CADsheets\203312-sht-xxsht.dgn



STATE OF ILLINOIS  
 DEPARTMENT OF TRANSPORTATION

SCALE: SHEET OF SHEETS  
 IL ROUTE 251  
 CROSS SECTIONS  
 STA. 546+00.00 TO STA. 554+00.00

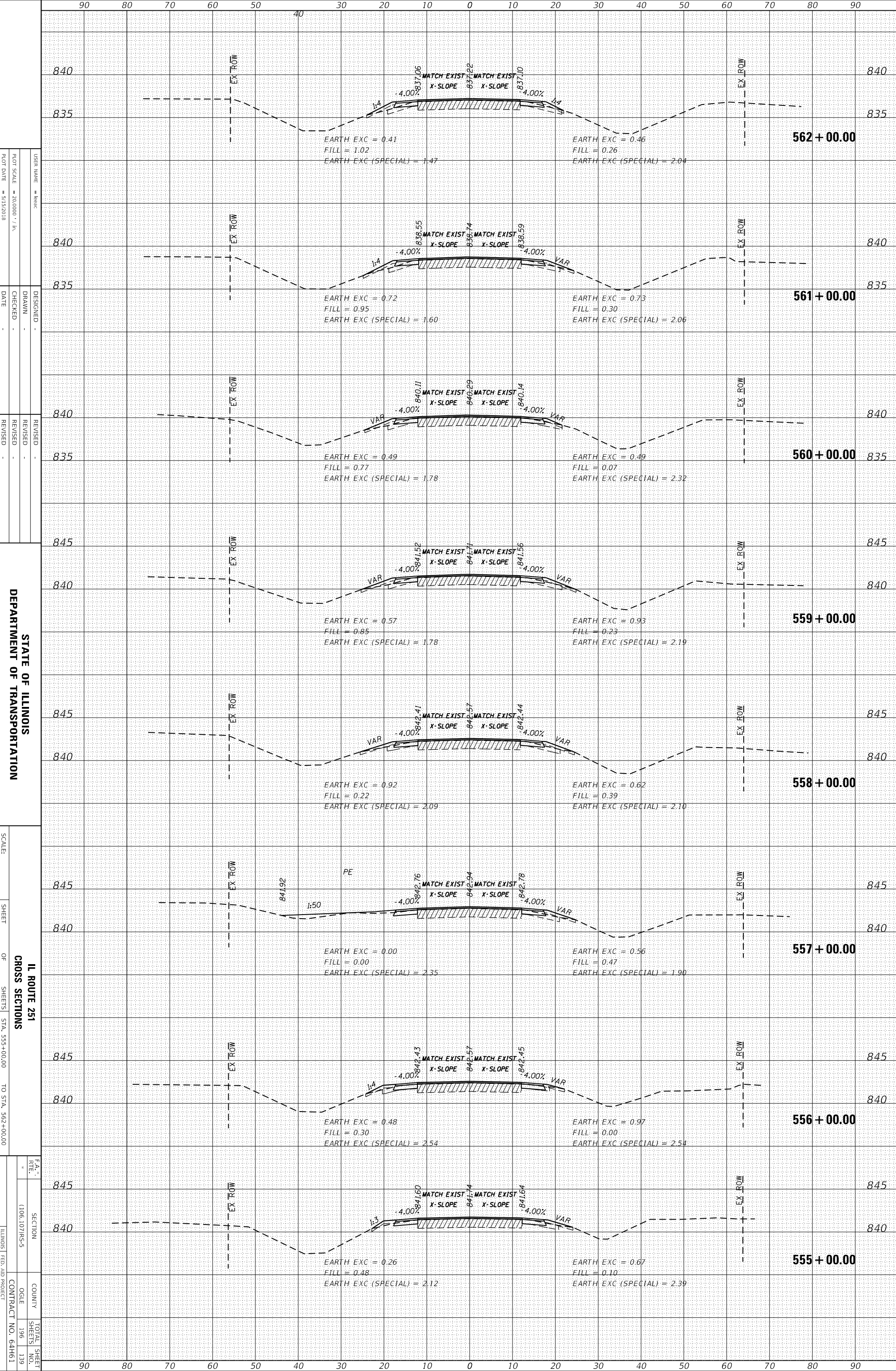
SECTION COUNTY TOTAL SHEET SHEETS NO. 196 138  
 ILLINOIS FED. AID PROJECT CONTRACT NO. 64H61

\* FAS 1042(ILL 251) & FAU 5454(ILL 251)

ORIGINAL SURVEY	SURVEYED	BY	DATE
NOTE BOOK	PLOTTED		
	TEMPLATE		
	AREAS CHECKED		

FINAL SURVEY	SURVEYED	BY	DATE
NOTE BOOK	PLOTTED		
	TEMPLATE		
	AREAS CHECKED		

MODEL: Default  
FILE NAME: p:\w\084EBID\INTEG\Illinois.gov\PWIDOT\Documents\UDOT\_Offices\District 2\Projects\203312\CADData\CADsheets\203312-sht-xxsht.dgn



STATE OF ILLINOIS  
DEPARTMENT OF TRANSPORTATION

SCALE: SHEET OF SHEETS STA. 555+00.00 TO STA. 562+00.00

IL ROUTE 251  
CROSS SECTIONS

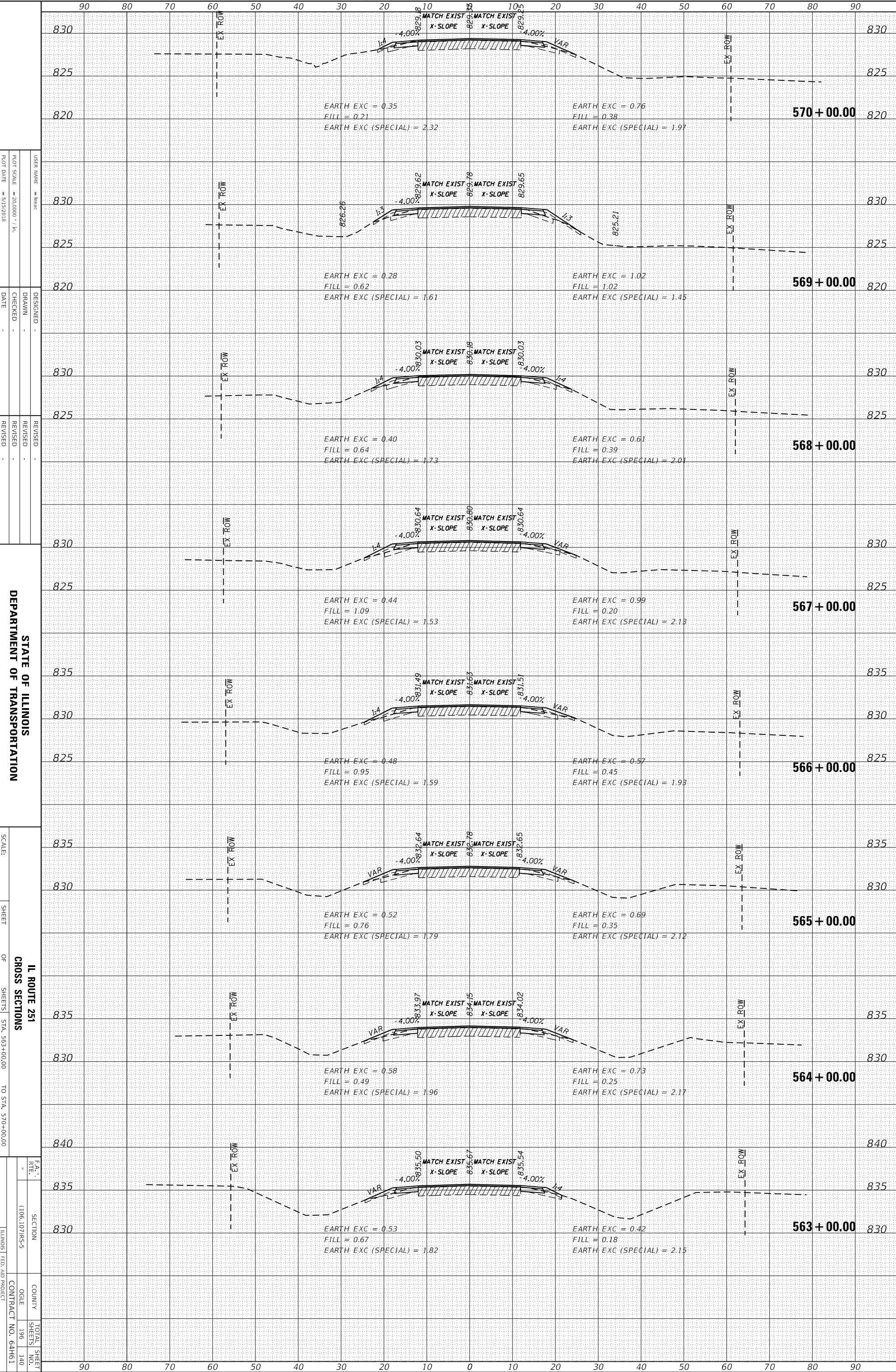
F.A. RTE.	SECTION	COUNTY	TOTAL SHEETS
106.107/MS-5			196
			139
			CONTRACT NO. 64H61

IL0505 FED. AID PROJECT

ORIGINAL SURVEY	SURVEYED _____	BY _____	DATE _____
NOTE BOOK	PLOTTED _____		
	TEMPLATE _____		
	AREAS CHECKED _____		
NO. _____			

FINAL SURVEY	SURVEYED _____	BY _____	DATE _____
NOTE BOOK	PLOTTED _____		
	TEMPLATE _____		
	AREAS CHECKED _____		
NO. _____			

MODEL: Default  
 FILE NAME: p:\084EBID\INTEG.Illinois.gov\PWIDOT\Documents\DOT Office\District 2\Projects\203312\CADData\CADsheets\203312-sht-xxsht.dgn



STATE OF ILLINOIS  
 DEPARTMENT OF TRANSPORTATION

IL ROUTE 251  
 CROSS SECTIONS  
 STA. 563+00.00 TO STA. 570+00.00

SECTION	1006.107/MS-5
COUNTY	OGLE
TOTAL SHEETS	196
SHEETS NO.	140
CONTRACT NO.	64H61

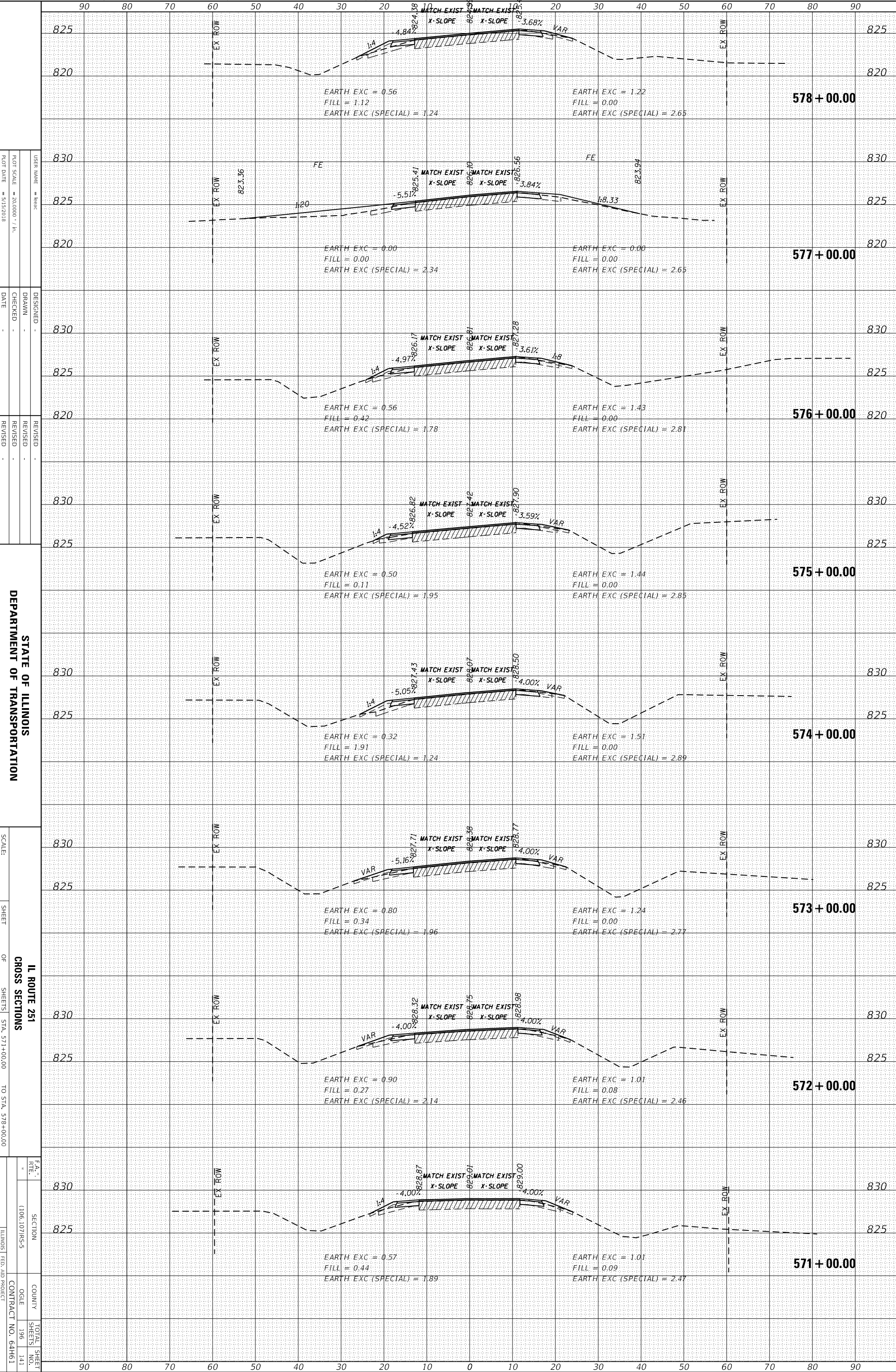
\* FAS 1042(ILL 251) & FAU 5454(ILL 251)  
 ILLINOIS FED. AID PROJECT



ORIGINAL SURVEY	SURVEYED	BY	DATE
NOTE BOOK	PLOTTED		
	TEMPLATE		
	AREAS CHECKED		
NO.			

FINAL SURVEY	SURVEYED	BY	DATE
NOTE BOOK	PLOTTED		
	TEMPLATE		
	AREAS CHECKED		
NO.			

MODEL: Default  
 FILE NAME: p:\084EBID\INTEG.Illinois.gov\PWIDOT\Documents\UDOT\_Offices\District 2\Projects\203312\CADData\CADsheets\203312-sht-xxsht.dgn



STATE OF ILLINOIS  
 DEPARTMENT OF TRANSPORTATION

IL ROUTE 251  
 CROSS SECTIONS

SCALE: SHEET OF SHEETS STA. 571+00.00 TO STA. 578+00.00

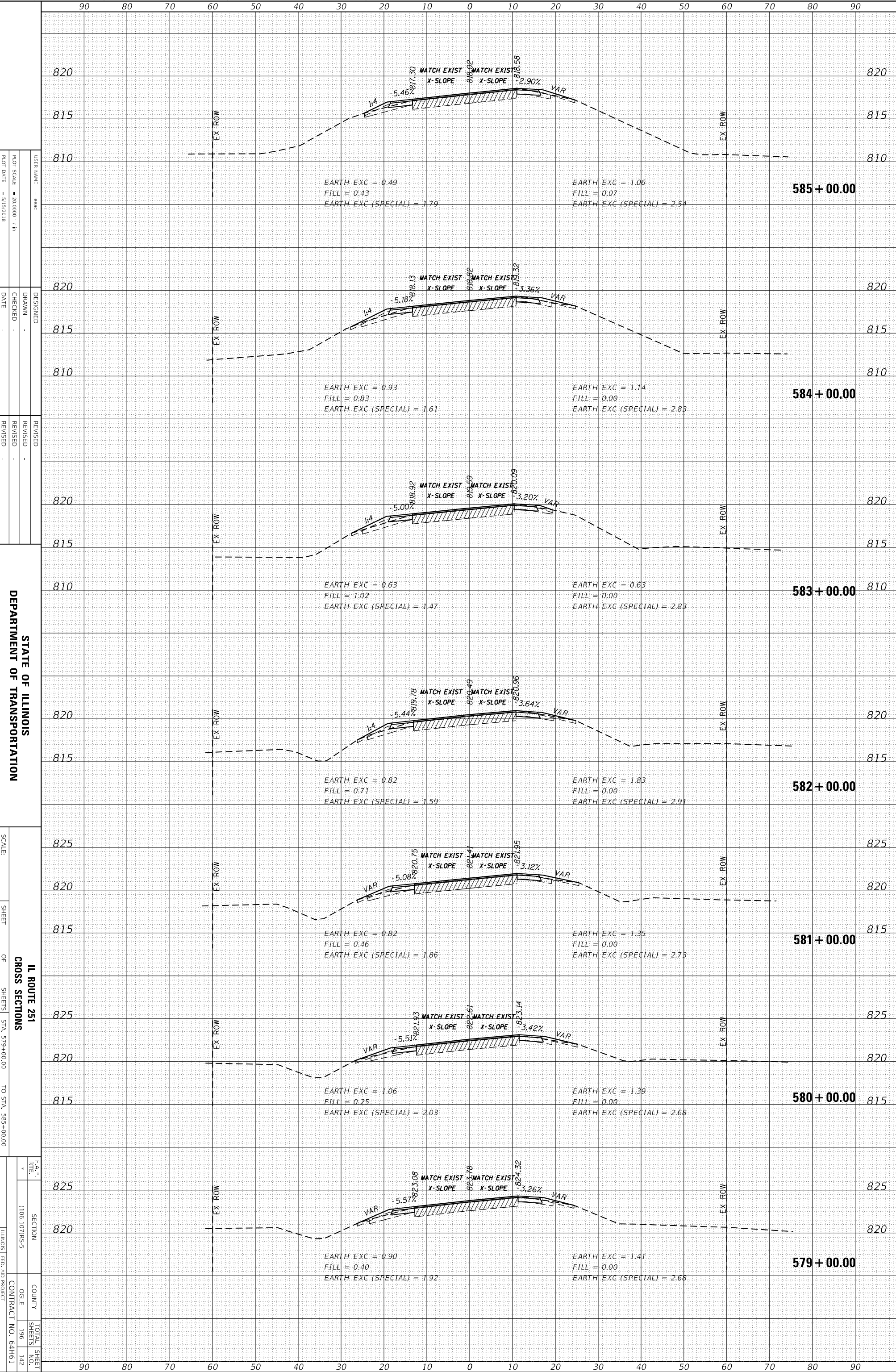
FA-104(ILL 251) & FAU 545(ILL 251)  
 ILLINOIS FED. AID PROJECT

SECTION	COUNTY	TOTAL SHEET NO.
1106.107/MS-5		196 141
CONTRACT NO. 64H61		

ORIGINAL SURVEY	SURVEYED	BY	DATE
NOTE BOOK	PLOTTED		
	TEMPLATE		
	AREAS CHECKED		
NO.			

FINAL SURVEY	SURVEYED	BY	DATE
NOTE BOOK	PLOTTED		
	TEMPLATE		
	AREAS CHECKED		
NO.			

MODEL: Default  
 FILE NAME: p:\w\084EBID\INTEG\Illinois.gov\PWIDOT\Documents\DOT\_Offices\District 2\Projects\203312\CADData\CADsheets\203312-sht-xxsht.dgn



STATE OF ILLINOIS  
 DEPARTMENT OF TRANSPORTATION

IL ROUTE 251  
 CROSS SECTIONS  
 STA. 579+00.00 TO STA. 585+00.00

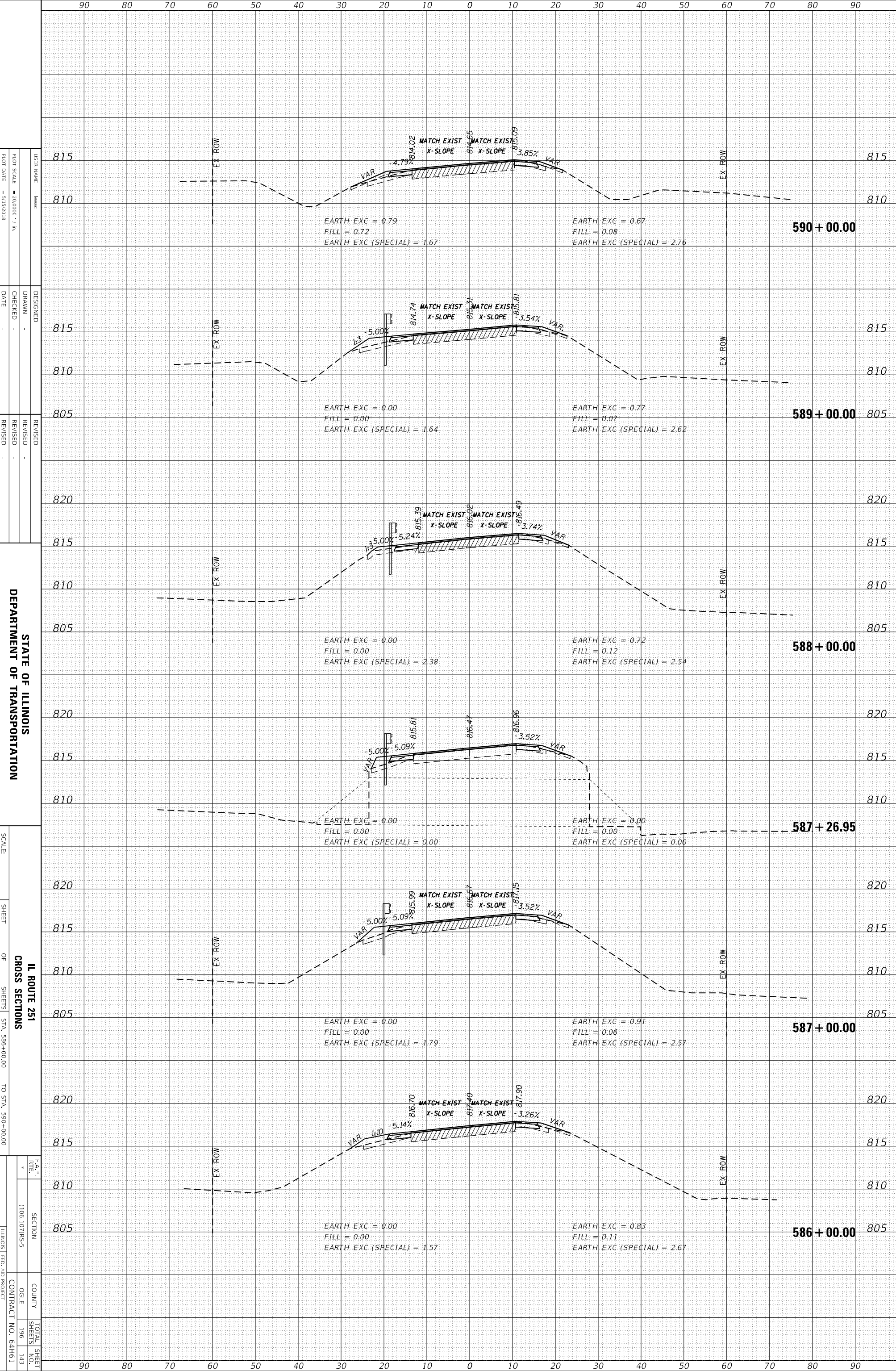
SCALE: SHEET OF SHEETS  
 CONTRACT NO. 64H61

FAU 1042(ILL 251) & FAU 5454(ILL 251)  
 ILLINOIS FED. AID PROJECT

ORIGINAL SURVEY	SURVEYED	BY	DATE
NOTE BOOK	PLOTTED		
	TEMPLATE		
	AREAS CHECKED		

FINAL SURVEY	SURVEYED	BY	DATE
NOTE BOOK	PLOTTED		
	TEMPLATE		
	AREAS CHECKED		

MODEL: Default  
 FILE NAME: p:\IL084EBID\INTEG\Illinois.gov\PWIDOT\Documents\UDOT\_Offices\District 2\Projects\203312\CAD\Drawings\203312-sht-xxsht.dgn



STATE OF ILLINOIS  
DEPARTMENT OF TRANSPORTATION

IL ROUTE 251  
CROSS SECTIONS

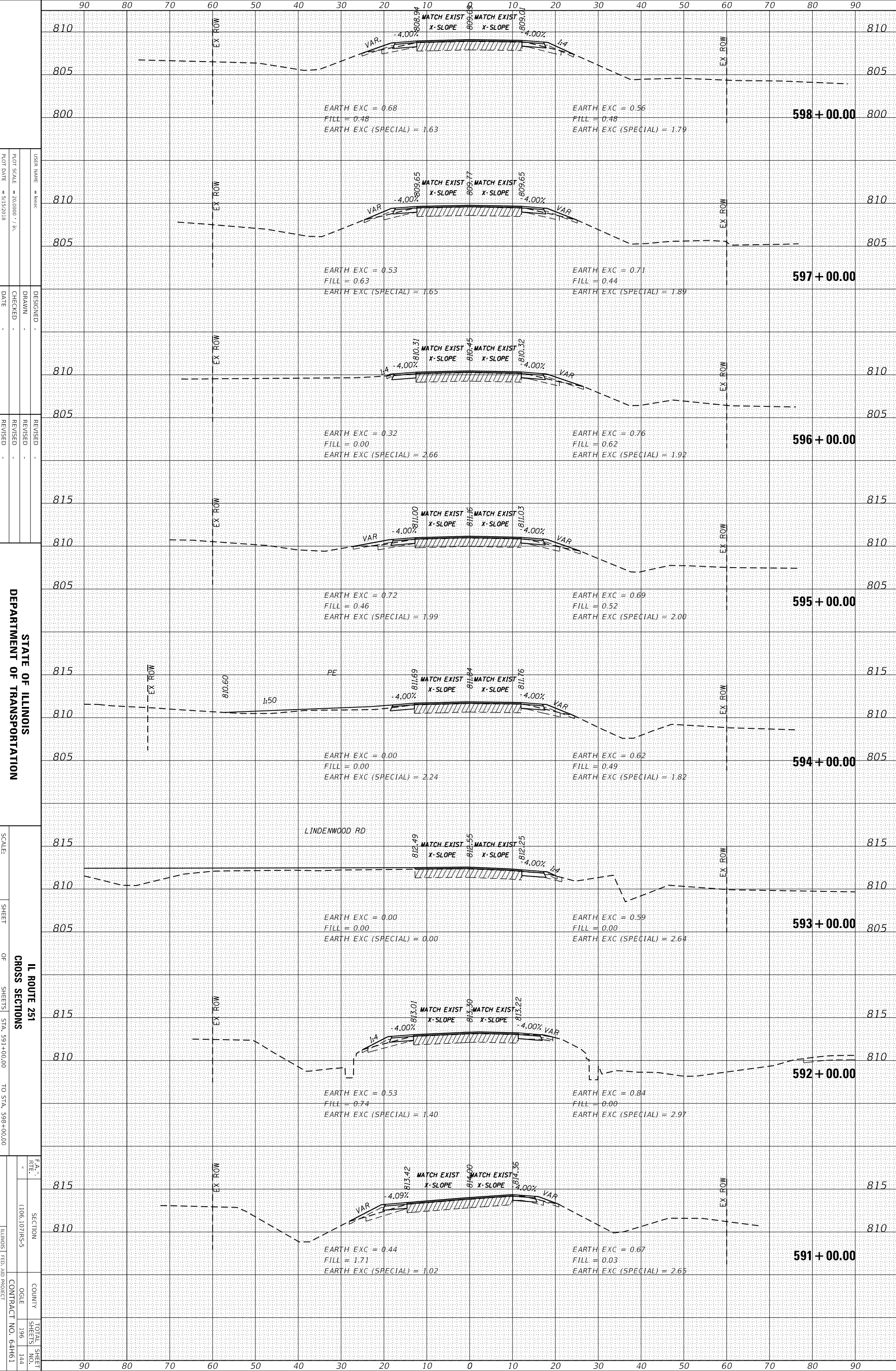
SCALE: STA. 586+00.00 TO STA. 590+00.00  
SHEET 106 OF 196  
SECTION 1006.107/MS-5  
COUNTY OGLE  
TOTAL SHEETS 196 SHEETS NO. 143  
CONTRACT NO. 64H61  
ILLINOIS FED. AID PROJECT

\* FA5 1042(ILL 251) & FAU 5454(ILL 251)

ORIGINAL SURVEY	SURVEYED	BY	DATE
NOTE BOOK	PLOTTED		
	TEMPLATE		
	AREAS CHECKED		
NO.			

FINAL SURVEY	SURVEYED	BY	DATE
NOTE BOOK	PLOTTED		
	TEMPLATE		
	AREAS CHECKED		
NO.			

MODEL: Default  
 FILE NAME: p:\084EBID\INTEG.Illinois.gov\PWIDOT\Documents\UDOT\_Offices\District 2\Projects\203312\CADData\CADsheets\203312-sht-xxsht.dgn



USER NAME = lebac	DESIGNED -
PILOT SCALE = 240,000' = 1" = 100'	DRAWN -
PILOT DATE = 5/13/2018	CHECKED -
	DATE -

REVISION	REVISION
REVISION	REVISION
REVISION	REVISION

STATE OF ILLINOIS  
 DEPARTMENT OF TRANSPORTATION

SCALE: SHEET OF SHEETS  
 IL ROUTE 251  
 CROSS SECTIONS  
 STA. 591+00.00 TO STA. 599+00.00

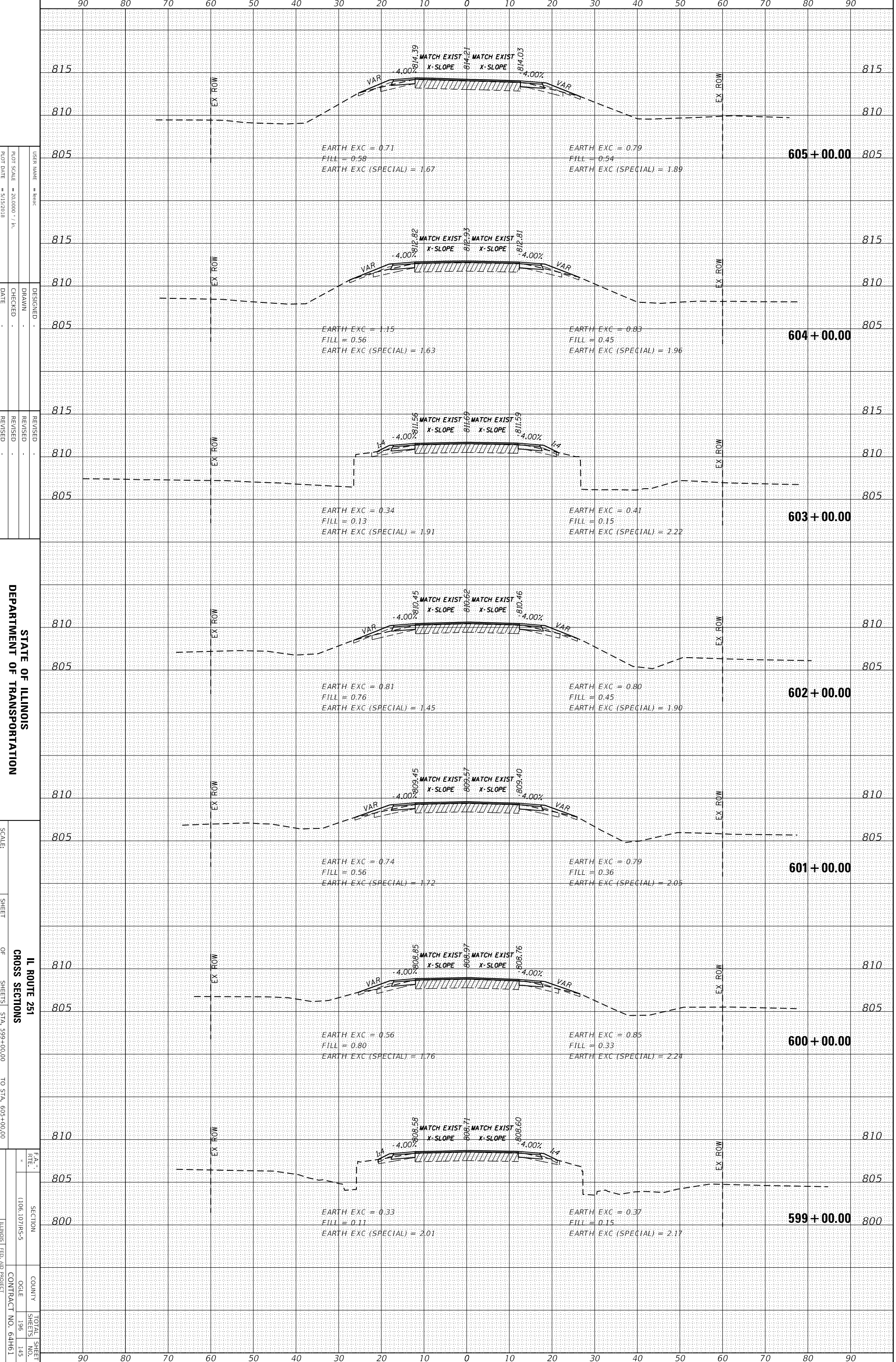
F.A. RTE.	SECTION	COUNTY	TOTAL SHEETS
1006.107/MS-5			196
			144
			CONTRACT NO. 64H61

\* FAS 1042(ILL 251) & FAU 5454(ILL 251)  
 ILLINOIS FED. AID PROJECT

ORIGINAL SURVEY	SURVEYED	BY	DATE
NOTE BOOK	PLOTTED		
	TEMPLATE		
	AREAS CHECKED		

FINAL SURVEY	SURVEYED	BY	DATE
NOTE BOOK	PLOTTED		
	TEMPLATE		
	AREAS CHECKED		

MODEL: Default  
 FILE NAME: p:\IL084EBID\INTEG.Illinois.gov\PWIDOT\Documents\DOT Office\District 2\Projects\203312\CADData\CADsheets\203312-sht-xxsht.dgn



STATE OF ILLINOIS  
 DEPARTMENT OF TRANSPORTATION

SCALE: SHEET OF SHEETS STA. 599+00.00 TO STA. 605+00.00

IL ROUTE 251  
 CROSS SECTIONS  
 SECTION 1006.107/MS-5  
 COUNTY OGLE  
 CONTRACT NO. 64H61

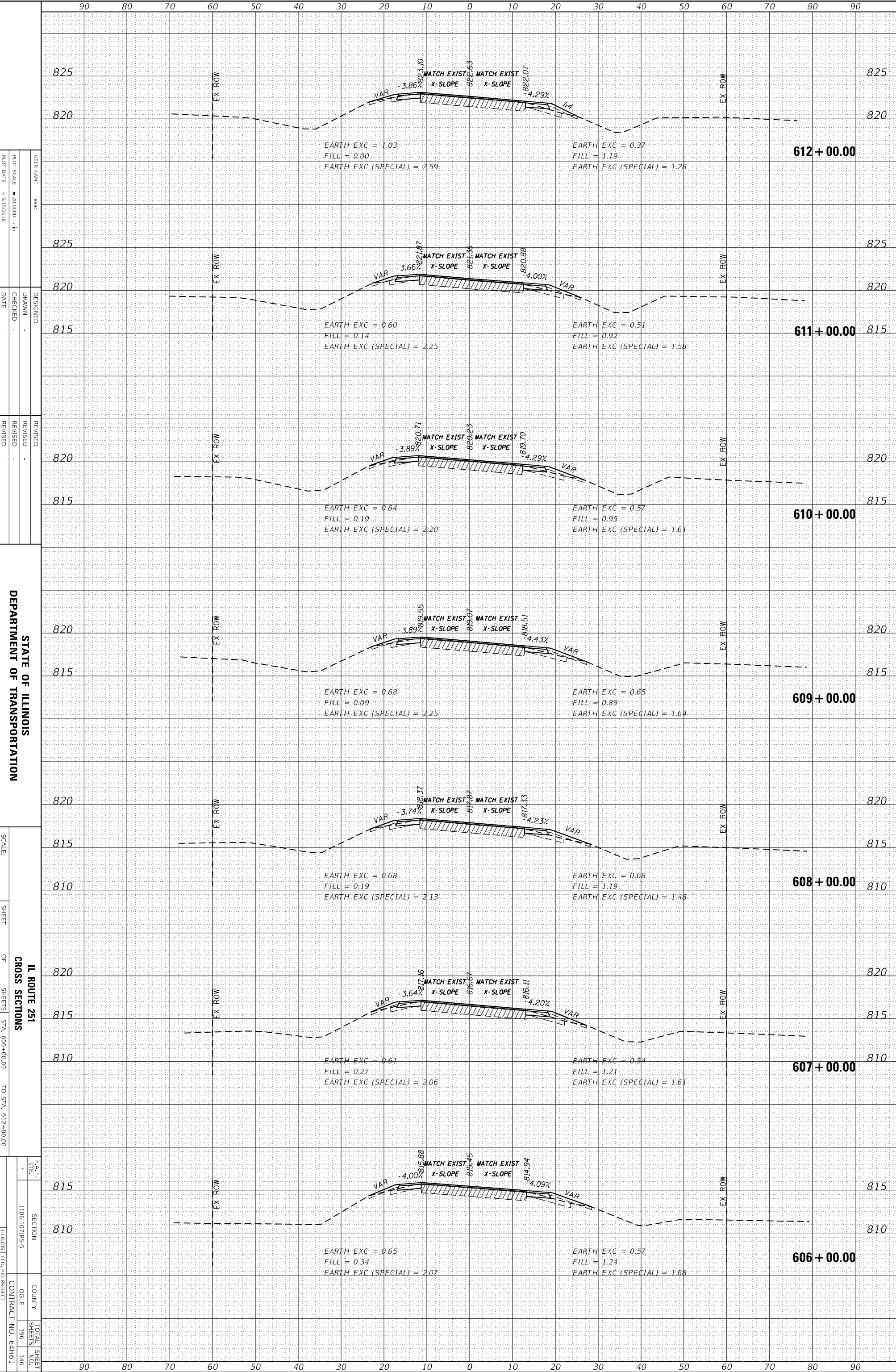
F.A.S. 1042(ILL. 251) & FAU 5454(ILL. 251)  
 ILLINOIS FED. AID PROJECT

TOTAL SHEET SHEETS NO. 196 145

ORIGINAL SURVEY	SURVEYED	BY	DATE
NOTE BOOK	PLOTTED		
	TEMPLATE		
	AREAS CHECKED		
NO.			

FINAL SURVEY	SURVEYED	BY	DATE
NOTE BOOK	PLOTTED		
	TEMPLATE		
	AREAS CHECKED		
NO.			

MODEL: Default  
 FILE NAME: p:\IL084EBID\INTEG\Illinois.gov\PWIDOT\Documents\DOT Office\District 2\Projects\203312\CADData\CADsheets\203312-sht-xxsht.dgn



STATE OF ILLINOIS  
 DEPARTMENT OF TRANSPORTATION

IL ROUTE 251  
 CROSS SECTIONS

SECTION NO. 106.107/MS-5  
 COUNTY OGLE  
 CONTRACT NO. 64H61

FAU 1042(ILL 251) & FAU 5454(ILL 251)  
 ILLINOIS FED. AID PROJECT

USER NAME = lebac  
 PLOT SCALE = 20.0000' = 1" = 1/2000'  
 PLOT DATE = 5/13/2018

DESIGNED -  
 DRAWN -  
 CHECKED -  
 DATE -

REVISED -  
 REVISED -  
 REVISED -  
 DATE -

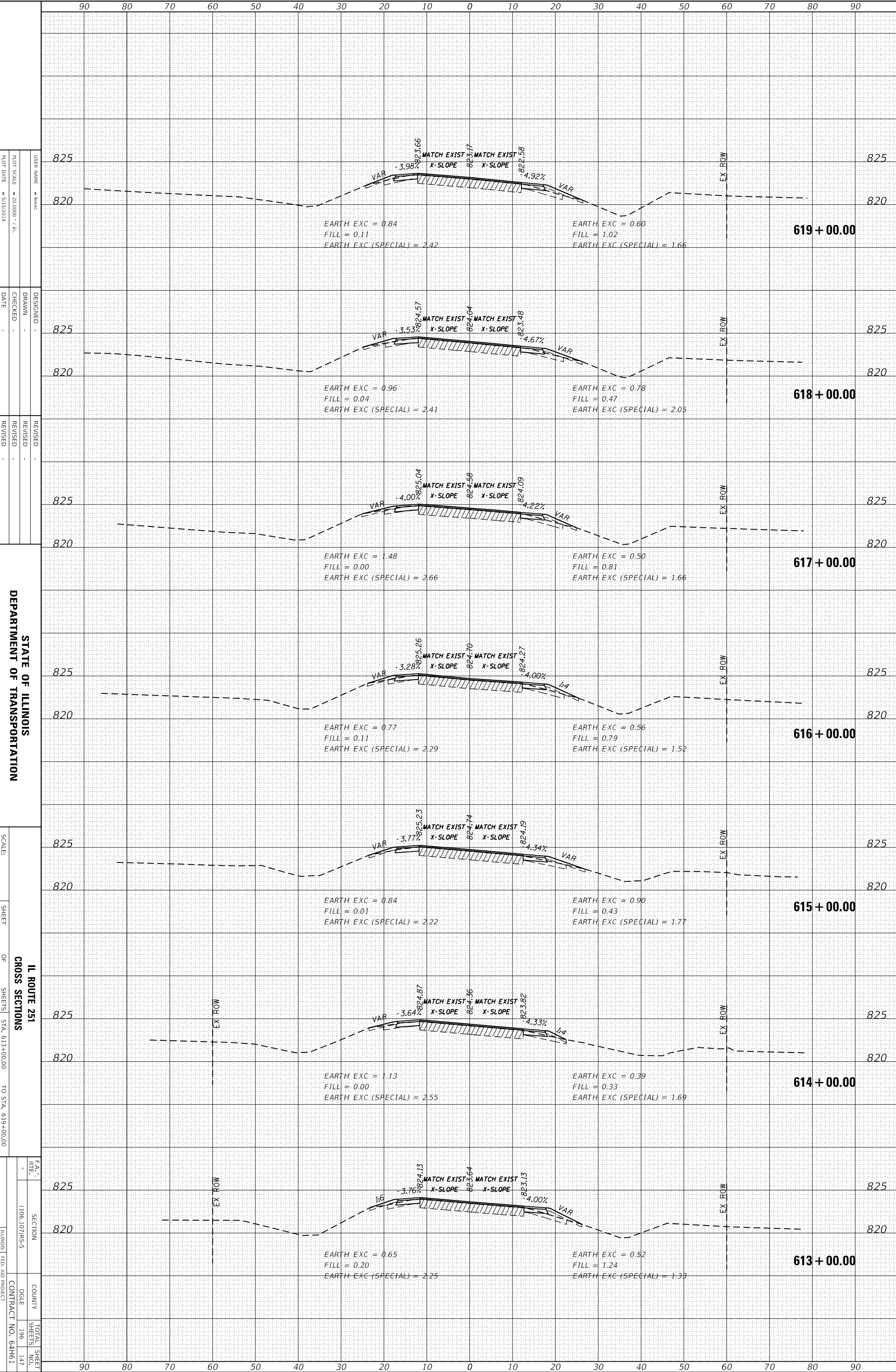
SCALE: SHEET OF SHEETS STA. 606+00.00 TO STA. 612+00.00

TOTAL SHEET SHEETS NO. 196 146

ORIGINAL SURVEY	SURVEYED _____	BY _____	DATE _____
NOTE BOOK	PLOTTED _____		
	TEMPLATE _____		
	AREAS CHECKED _____		
NO. _____			

FINAL SURVEY	SURVEYED _____	BY _____	DATE _____
NOTE BOOK	PLOTTED _____		
	TEMPLATE _____		
	AREAS CHECKED _____		
NO. _____			

MODEL: Default  
 FILE NAME: p:\084EBID\INTEG\Illinois.gov\PWIDOT\Documents\UDOT\_Offices\District 2\Projects\203312\CADData\CADsheets\203312-sht-xxsht.dgn



STATE OF ILLINOIS  
 DEPARTMENT OF TRANSPORTATION

IL ROUTE 251  
 CROSS SECTIONS  
 STA. 613+00.00 TO STA. 619+00.00

SECTION 1006.107/MS-5  
 COUNTY OGLE  
 CONTRACT NO. 64H61

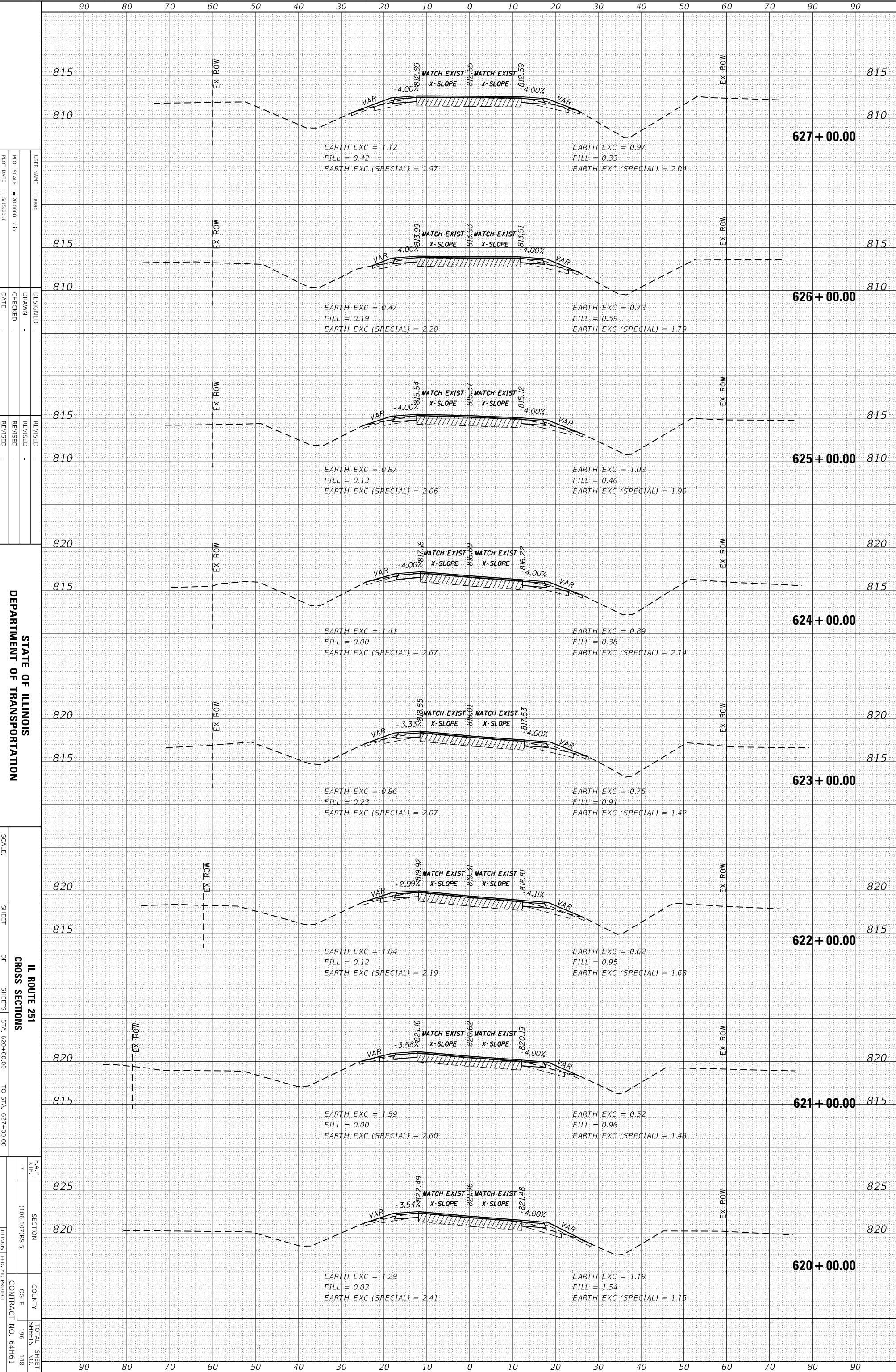
TOTAL SHEET SHEETS 196 147

FA5 1042(ILL 251) & FAU 5454(ILL 251)  
 ILLINOIS FED. AID PROJECT

ORIGINAL SURVEY	SURVEYED	BY	DATE
NOTE BOOK	PLOTTED		
	TEMPLATE		
	AREAS CHECKED		

FINAL SURVEY	SURVEYED	BY	DATE
NOTE BOOK	PLOTTED		
	TEMPLATE		
	AREAS CHECKED		

MODEL: Default  
 FILE NAME: p:\w\084EBID\INTEG\Illinois.gov\PWIDOT\Documents\DOT Office\District 2\Projects\203312\CADData\CADsheets\203312-sht-xxsht.dgn



STATE OF ILLINOIS  
 DEPARTMENT OF TRANSPORTATION

IL ROUTE 251  
 CROSS SECTIONS

SCALE: SHEET OF SHEETS STA. 620+00.00 TO STA. 627+00.00

FAU 1042(ILL 251) & FAU 5454(ILL 251)  
 ILLINOIS FED. AID PROJECT

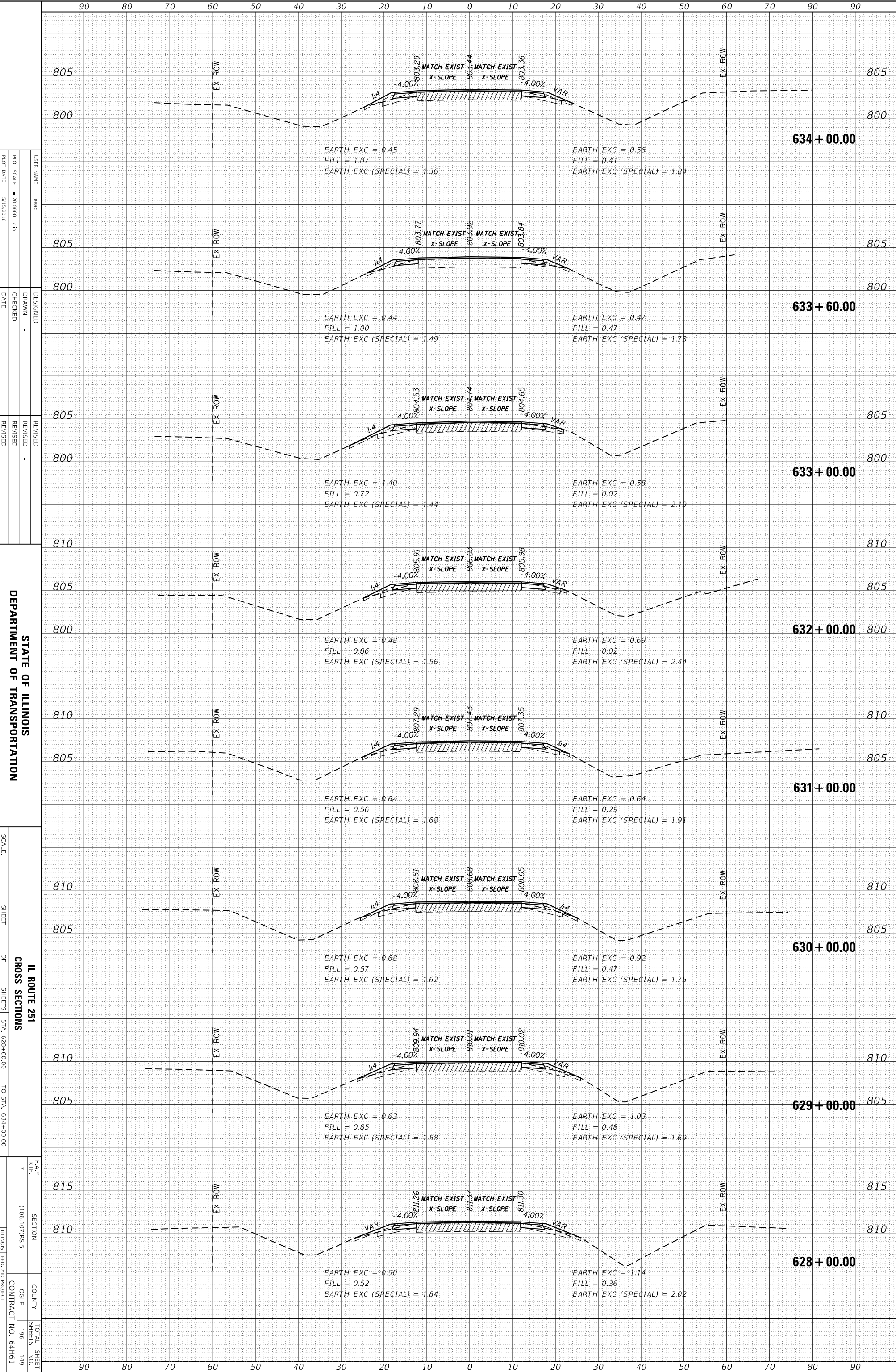
SECTION	COUNTY	TOTAL SHEET
1106.107/MS-5	OGLE	SHEETS NO. 196 148
CONTRACT NO. 64H61		



ORIGINAL SURVEY	SURVEYED	BY	DATE
NOTE BOOK	PLOTTED		
	TEMPLATE		
	AREAS CHECKED		
NO.			

FINAL SURVEY	SURVEYED	BY	DATE
NOTE BOOK	PLOTTED		
	TEMPLATE		
	AREAS CHECKED		
NO.			

MODEL: Default  
 FILE NAME: p:\IL084EBID\INTEG\Illinois.gov\PWIDOT\Documents\UDOT\_Offices\District 2\Projects\203312\CADData\CADsheets\203312-sht-xxsht.dgn



STATE OF ILLINOIS  
DEPARTMENT OF TRANSPORTATION

SCALE: \_\_\_\_\_  
SHEET \_\_\_\_\_ OF \_\_\_\_\_  
SHEETS STA. 628+00.00 TO STA. 634+00.00

IL ROUTE 251  
CROSS SECTIONS

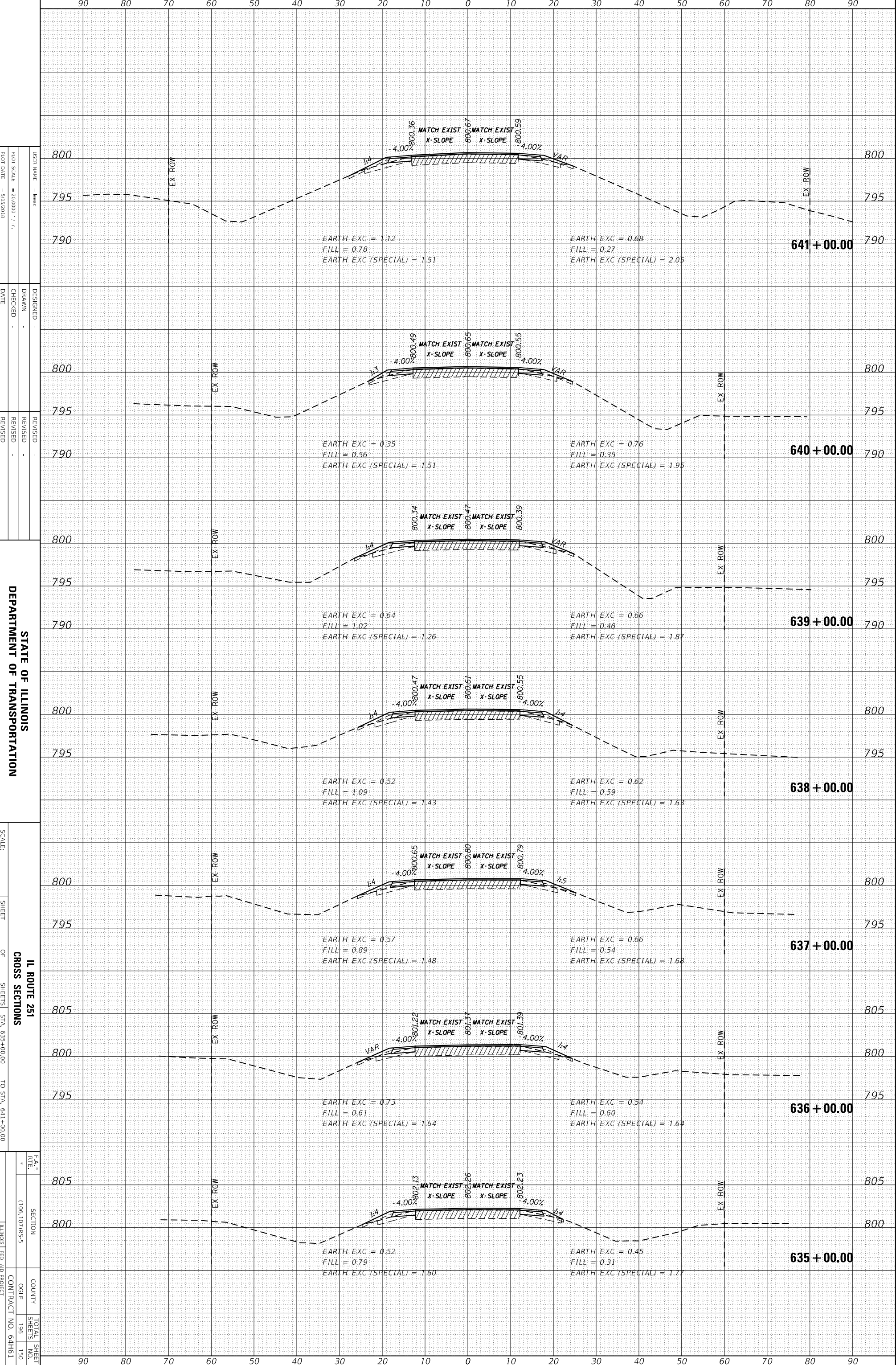
F.A. #	SECTION	COUNTY	TOTAL SHEET
106.107/MS-5			SHEETS NO.
			196 149
			CONTRACT NO. 64H61

\* FA5 104-21L (251) & FAU 5454(IIL 251)  
ILLINOIS FED. AID PROJECT

ORIGINAL SURVEY	SURVEYED	BY	DATE
NOTE BOOK	PLOTTED		
	TEMPLATE		
	AREAS CHECKED		

FINAL SURVEY	SURVEYED	BY	DATE
NOTE BOOK	PLOTTED		
	TEMPLATE		
	AREAS CHECKED		

MODEL: Default  
 FILE NAME: p:\w\084EBID\INTEG\Illinois.gov\PWIDOT\Documents\DOT Office\District 2\Projects\203312\CADData\CADsheets\203312-sht-xxsht.dgn



STATE OF ILLINOIS  
 DEPARTMENT OF TRANSPORTATION

SCALE: \_\_\_\_\_  
 SHEET \_\_\_\_\_ OF \_\_\_\_\_ SHEETS  
 STA. 635+00.00 TO STA. 641+00.00

IL ROUTE 251  
 CROSS SECTIONS

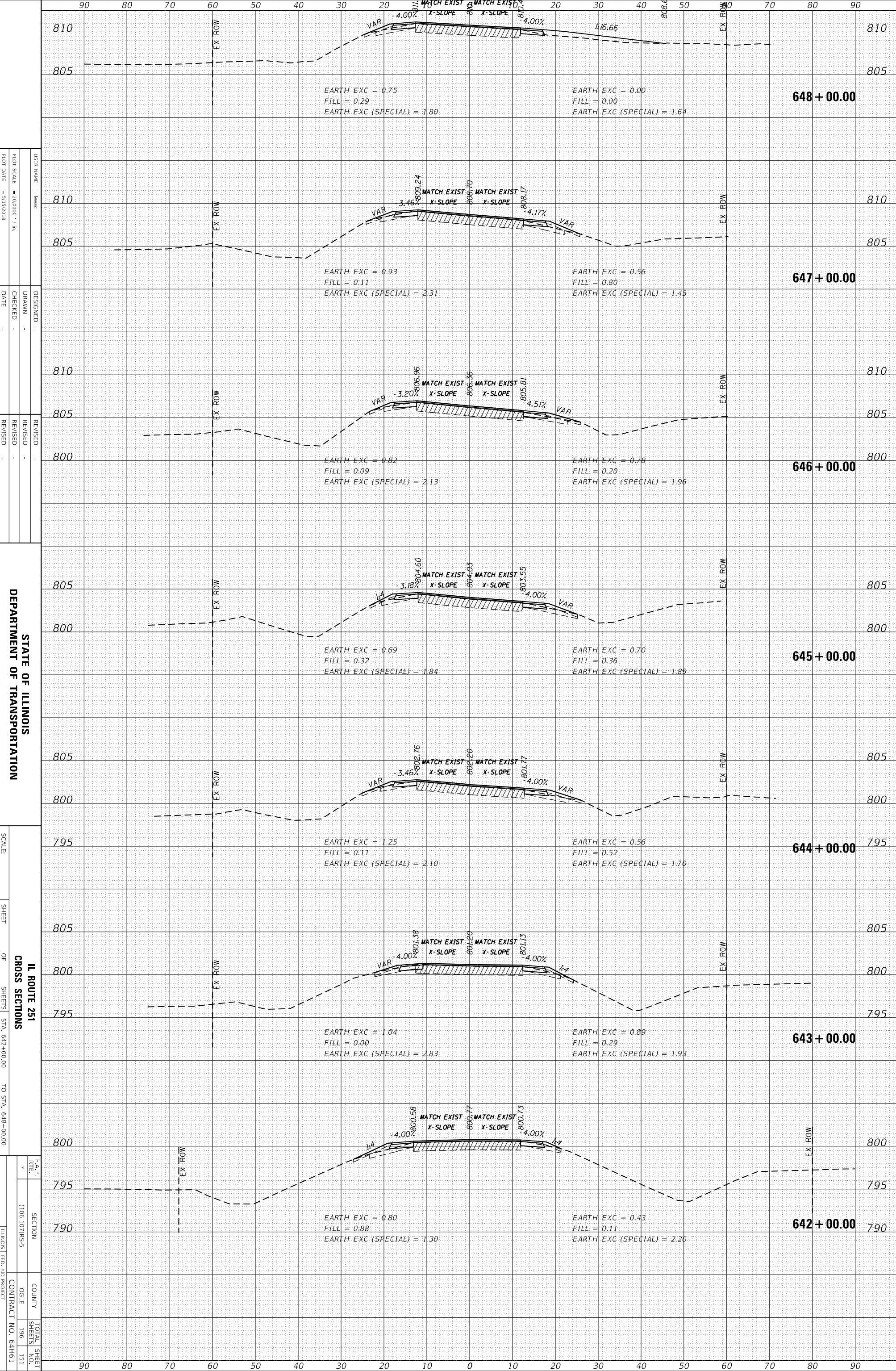
F.A. * RTE.	SECTION	COUNTY	TOTAL SHEET SHEETS NO.
(106.107)MS-5			196 150
ILLINOIS FED. AID PROJECT	CONTRACT NO.		
	64H61		

\* FA5 1042(ILL 251) & FAU 5454(ILL 251)

ORIGINAL SURVEY	SURVEYED	BY	DATE
NOTE BOOK	PLOTTED		
	TEMPLATE		
	AREAS		
	CHECKED		

FINAL SURVEY	SURVEYED	BY	DATE
NOTE BOOK	PLOTTED		
	TEMPLATE		
	AREAS		
	CHECKED		

MODEL: Default  
 FILE NAME: p:\IL084EBID\INTEG\Illinois.gov\PWIDOT\Documents\DOT Offices\District 2\Projects\203312\CADData\CADsheets\203312-sht-xxsht.dgn



USER NAME	lead
DESIGNED	-
DRAWN	-
CHECKED	-
DATE	-

REVISION	-
REVISION	-
REVISION	-
REVISION	-

STATE OF ILLINOIS  
 DEPARTMENT OF TRANSPORTATION

IL ROUTE 251  
 CROSS SECTIONS

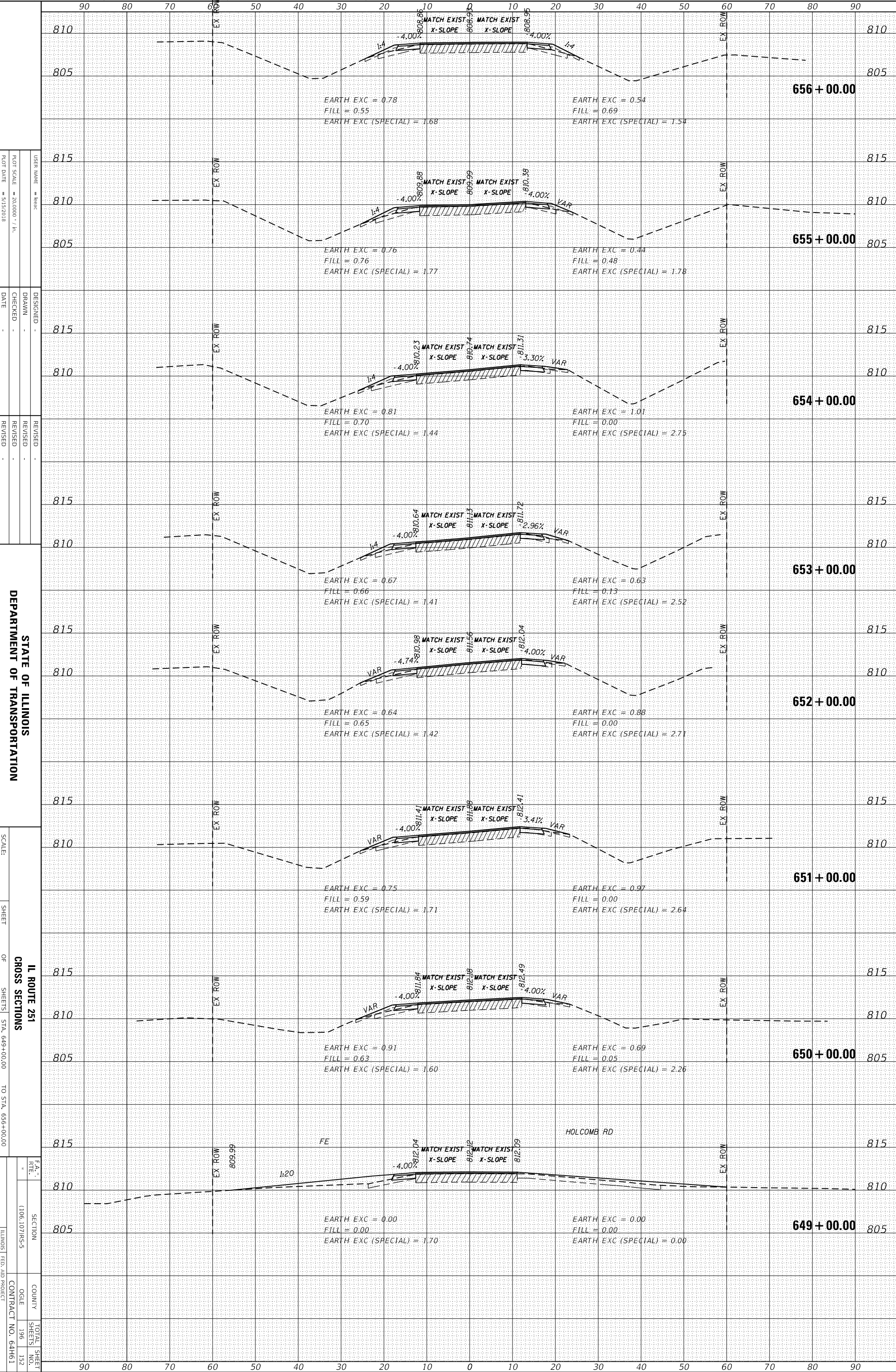
SECTION	1006.107/MS-5
COUNTY	OGLE
CONTRACT NO.	64H61
TOTAL SHEETS	196
SHEET NO.	151

FA5 1042(ILL 251) & FAU 5454(ILL 251)  
 ILLINOIS FED. AID PROJECT

ORIGINAL SURVEY	SURVEYED	BY	DATE
NOTE BOOK	PLOTTED		
	TEMPLATE		
	AREAS CHECKED		

FINAL SURVEY	SURVEYED	BY	DATE
NOTE BOOK	PLOTTED		
	TEMPLATE		
	AREAS CHECKED		

MODEL: Default  
 FILE NAME: p:\IL084EBID\INTEG\_IL\Inls.gov\PWIDOT\Documents\UDOT\_Offices\District 2\Projects\203312\CADData\CADsheets\203312-sht-xxsht.dgn



STATE OF ILLINOIS  
 DEPARTMENT OF TRANSPORTATION

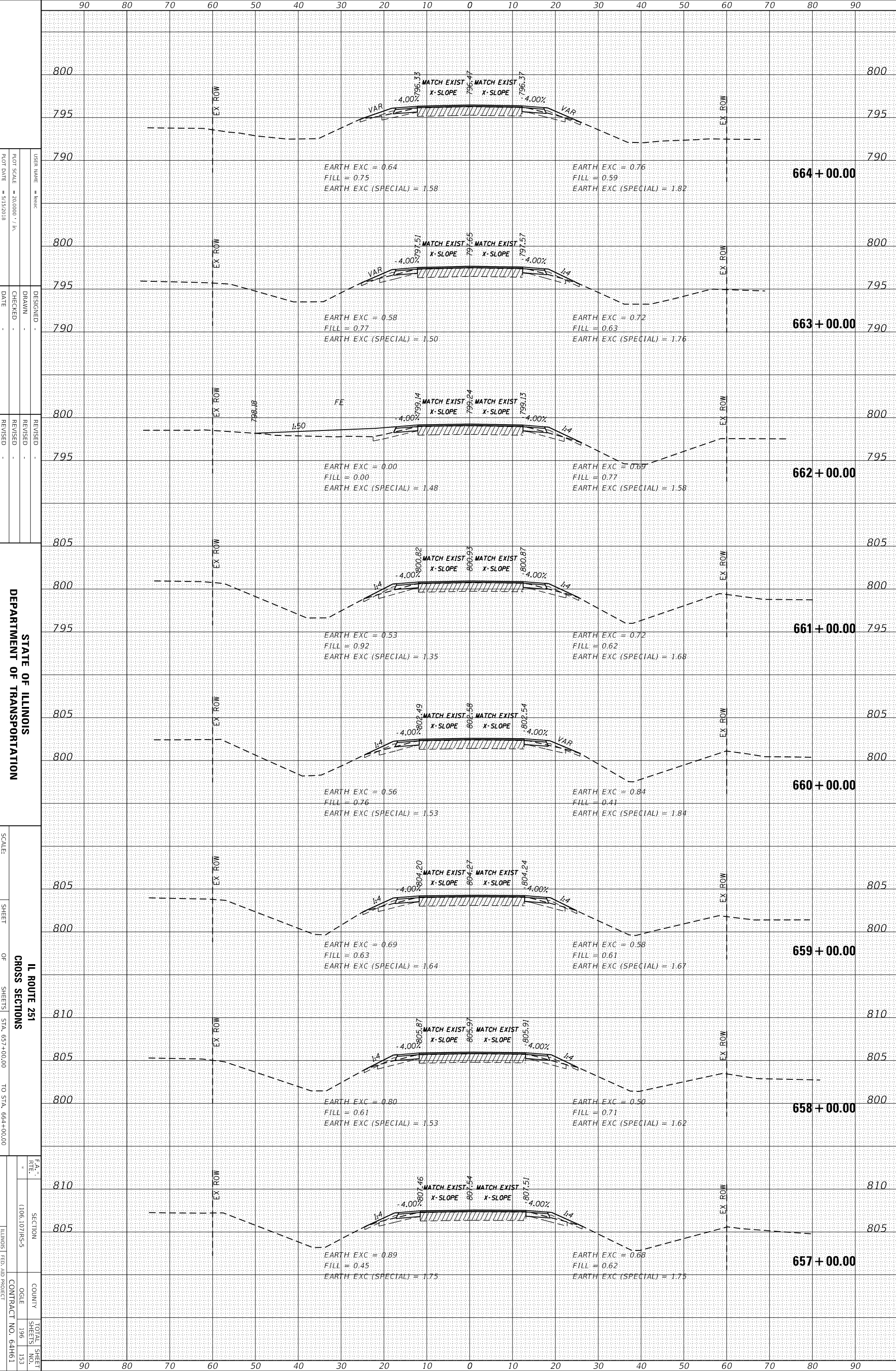
SCALE: SHEET OF SHEETS STA. 649+00.00 TO STA. 656+00.00  
 IL ROUTE 251  
 CROSS SECTIONS  
 COUNTY: OGLE  
 CONTRACT NO. 64H61  
 TOTAL SHEET SHEETS: 196 / 152

\* FAS 1042(ILL 251) & FAU 5454(ILL 251)  
 ILLINOIS FED. AID PROJECT

ORIGINAL SURVEY	SURVEYED	BY	DATE
NOTE BOOK	PLOTTED		
	TEMPLATE		
	AREAS CHECKED		

FINAL SURVEY	SURVEYED	BY	DATE
NOTE BOOK	PLOTTED		
	TEMPLATE		
	AREAS CHECKED		

MODEL: Default  
 FILE NAME: p:\w\084EBID\INTEG\Illinois.gov\PWIDOT\Documents\UDOT\_Offices\District 2\Projects\203312\CADData\CADsheets\203312-sht-xxsht.dgn



STATE OF ILLINOIS  
 DEPARTMENT OF TRANSPORTATION

IL ROUTE 251  
 CROSS SECTIONS

SECTION 1006.107/MS-5  
 COUNTY OGLE  
 CONTRACT NO. 64H61

FAU 1042(ILL 251) & FAU 5454(ILL 251)  
 ILLINOIS FED. AID PROJECT

USER NAME = lebac  
 PLOT SCALE = 20.0000' = 1" IN.  
 PLOT DATE = 5/13/2018

DESIGNED -  
 DRAWN -  
 CHECKED -  
 DATE -

REVISED -  
 REVISED -  
 REVISED -

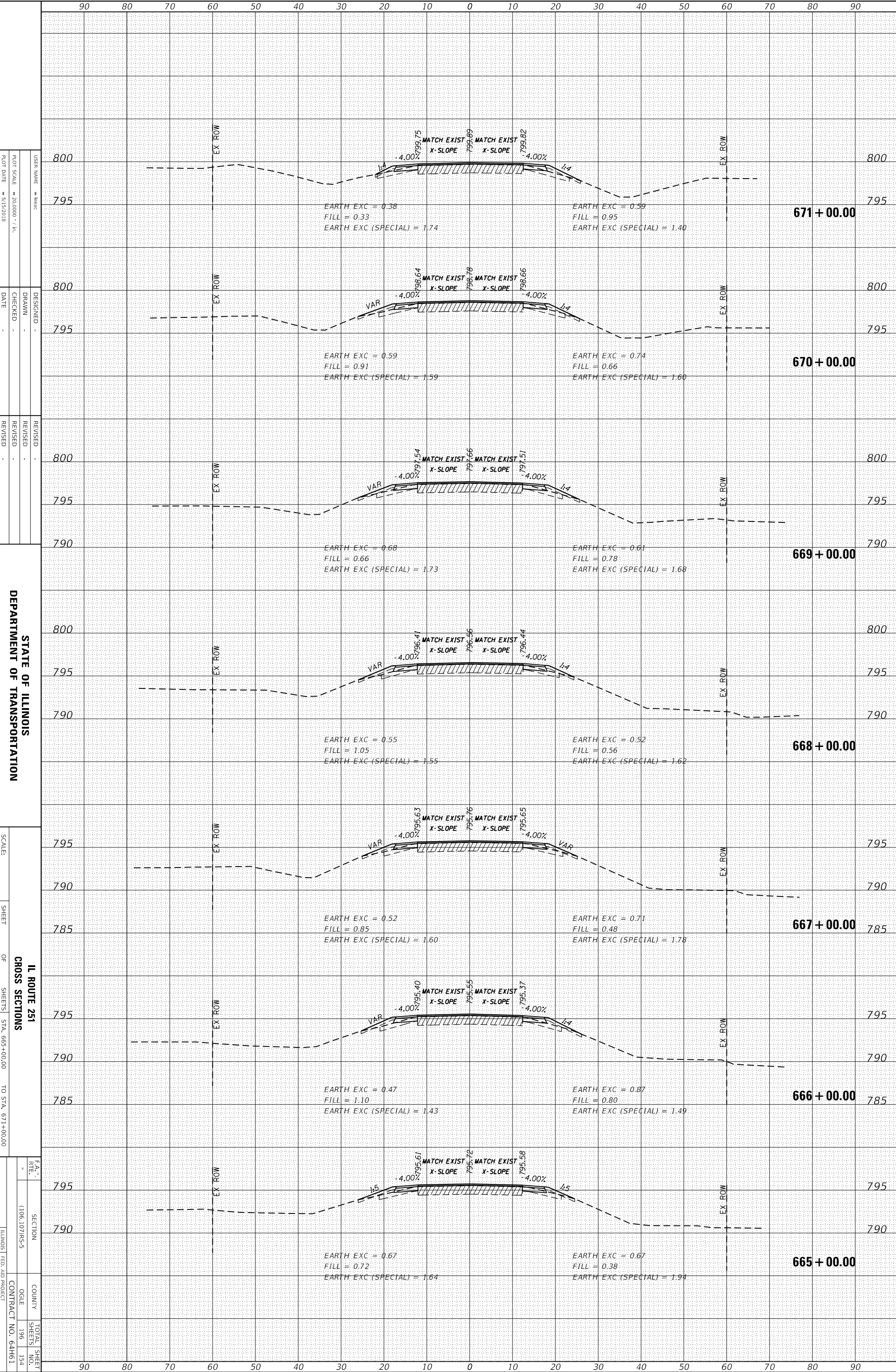
SCALE:  
 SHEET OF SHEETS  
 STA. 657+00.00 TO STA. 664+00.00

TOTAL SHEET SHEETS 196 153

ORIGINAL SURVEY	SURVEYED _____	BY _____	DATE _____
NOTE BOOK	PLOTTED _____		
	TEMPLATE _____		
	AREAS _____		
	CHECKED _____		

FINAL SURVEY	SURVEYED _____	BY _____	DATE _____
NOTE BOOK	PLOTTED _____		
	TEMPLATE _____		
	AREAS _____		
	CHECKED _____		

MODEL: Default  
 FILE NAME: p:\IL084EBID\INTEG\Illinois.gov\PWIDOT\Documents\DOT Offices\District 2\Projects\203312\CAD\Drawings\203312-sht-xxsht.dgn



STATE OF ILLINOIS  
 DEPARTMENT OF TRANSPORTATION

IL ROUTE 251  
 CROSS SECTIONS  
 OF SHEETS STA. 665+00.00 TO STA. 671+00.00

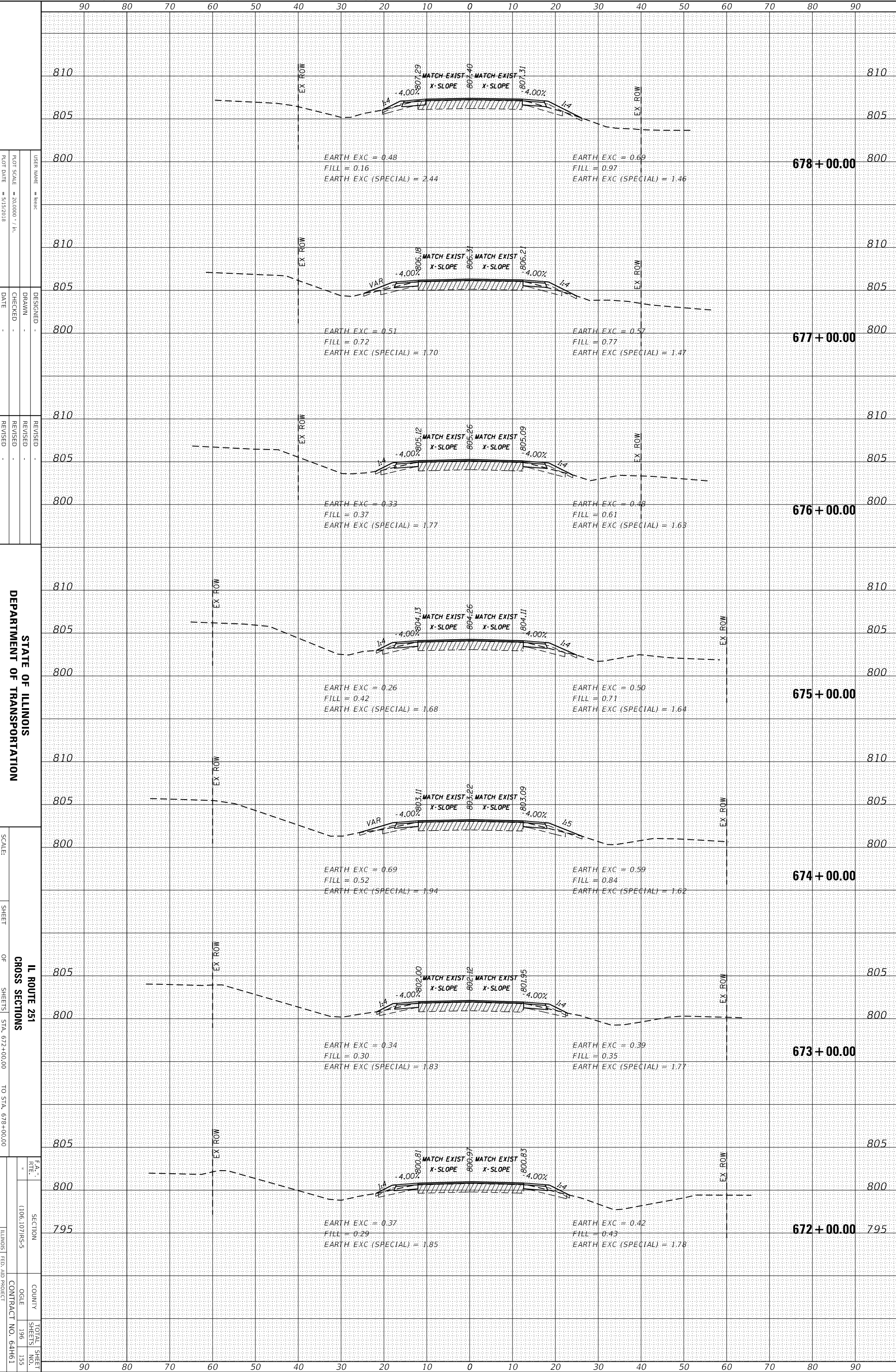
SCALE: \_\_\_\_\_  
 SHEET \_\_\_\_\_ OF \_\_\_\_\_ SHEETS  
 COUNTY \_\_\_\_\_  
 CONTRACT NO. 64H61

FAU 1042(ILL 251) & FAU 5454(ILL 251)  
 ILLINOIS FED. AID PROJECT

ORIGINAL SURVEY	SURVEYED	BY	DATE
NOTE BOOK	PLOTTED		
	TEMPLATE		
	AREAS CHECKED		
NO.			

FINAL SURVEY	SURVEYED	BY	DATE
NOTE BOOK	PLOTTED		
	TEMPLATE		
	AREAS CHECKED		
NO.			

MODEL: Default  
 FILE NAME: p:\IL084EBID\INTEG\_IL\Illinois.gov\PWIDOT\Documents\UDOT\_Offices\District 2\Projects\203312\CADData\CADsheets\203312-sht-xxsht.dgn



STATE OF ILLINOIS  
 DEPARTMENT OF TRANSPORTATION

IL ROUTE 251  
 CROSS SECTIONS

SCALE: \_\_\_\_\_

SHEET \_\_\_\_\_ OF \_\_\_\_\_ SHEETS

STA. 672+00.00 TO STA. 678+00.00

CONTRACT NO. 64H61

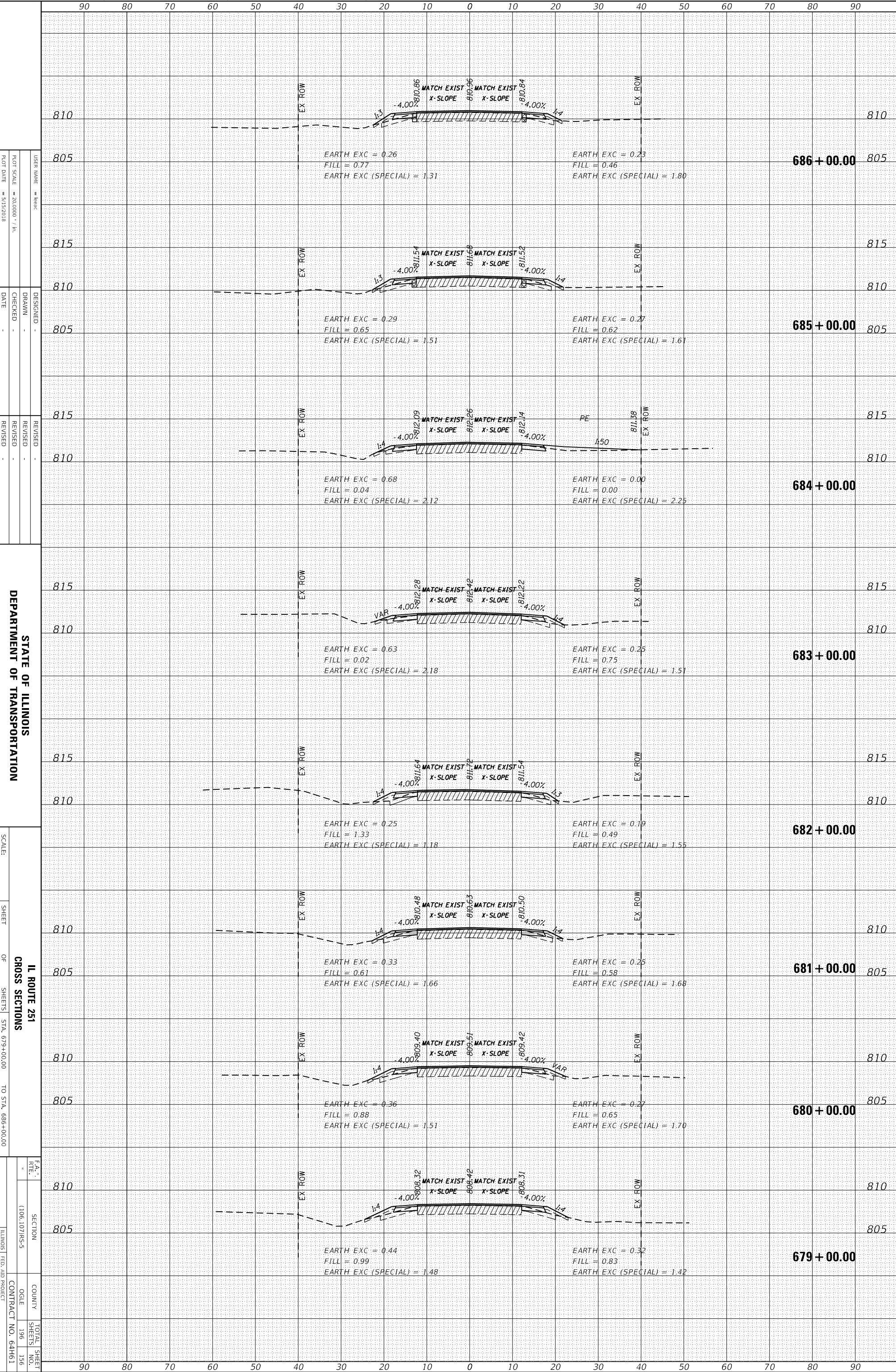
F.A. #	SECTION	COUNTY	TOTAL SHEET
1006.107/MS-5			196
			155
			196
			155

\* FAS 1042(ILL 251) & FAU 5454(ILL 251)  
 ILLINOIS FED. AID PROJECT

ORIGINAL SURVEY	SURVEYED _____	BY _____	DATE _____
NOTE BOOK	PLOTTED _____		
	TEMPLATE _____		
	AREAS CHECKED _____		
NO. _____			

FINAL SURVEY	SURVEYED _____	BY _____	DATE _____
NOTE BOOK	PLOTTED _____		
	TEMPLATE _____		
	AREAS CHECKED _____		
NO. _____			

MODEL: Default  
 FILE NAME: p:\w\084EBID\INTEG\Illinois.gov\PWIDOT\Documents\UDOT\_Offices\District 2\Projects\203312\CADData\CADsheets\203312-sht-xxsht.dgn



STATE OF ILLINOIS  
 DEPARTMENT OF TRANSPORTATION

IL ROUTE 251  
 CROSS SECTIONS  
 STA. 679+00.00 TO STA. 686+00.00

SCALE: \_\_\_\_\_  
 SHEET \_\_\_\_\_ OF \_\_\_\_\_ SHEETS  
 COUNTY \_\_\_\_\_  
 SECTION \_\_\_\_\_  
 TOTAL SHEET SHEETS 196  
 CONTRACT NO. 64H61

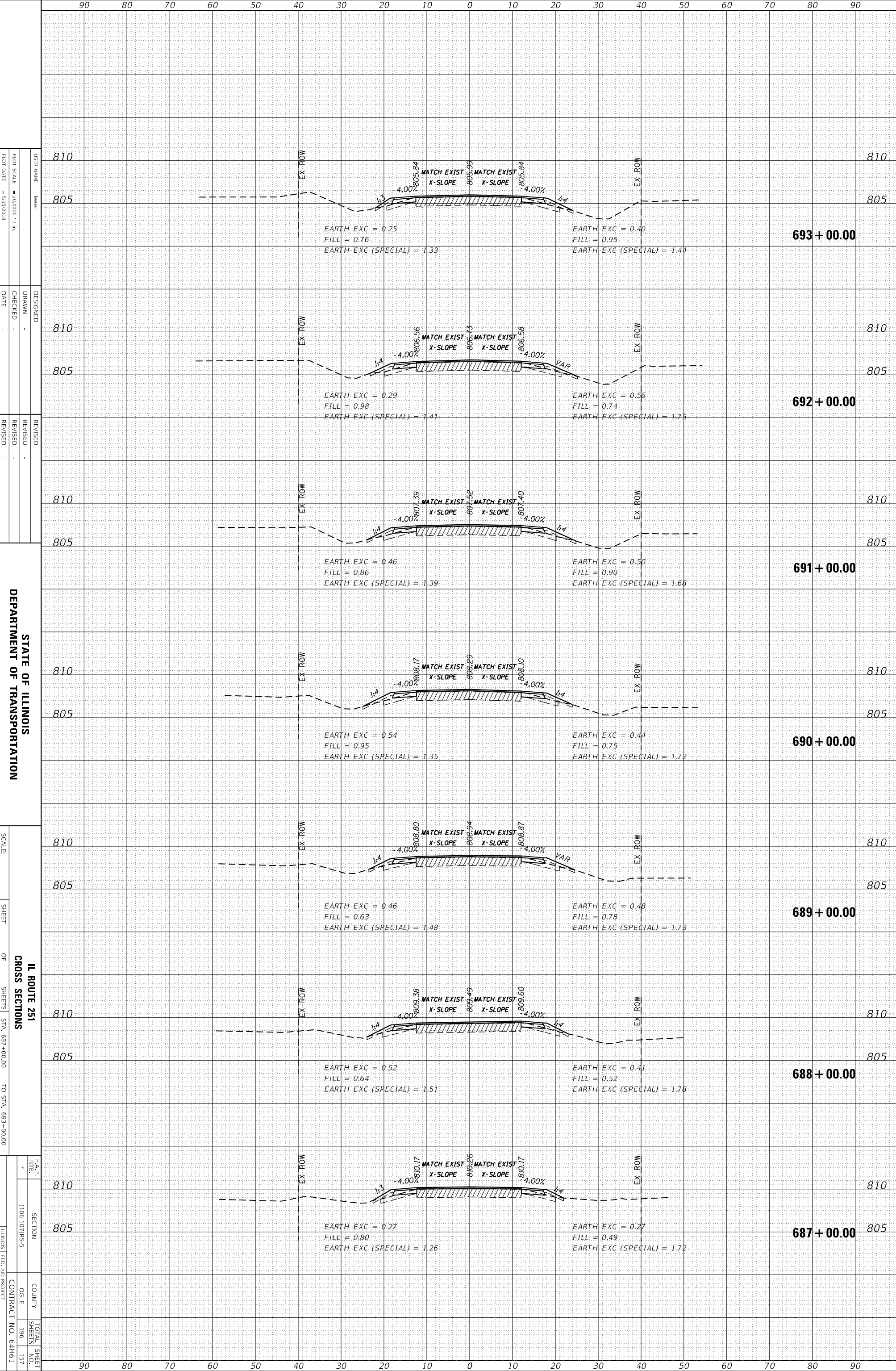
FA 104(2/11/25) & FAU 545(4/11/25)  
 ILLINOIS FED. AID PROJECT



ORIGINAL SURVEY	SURVEYED _____	BY _____	DATE _____
NOTE BOOK	PLOTTED _____		
	TEMPLATE _____		
	AREAS CHECKED _____		
NO. _____			

FINAL SURVEY	SURVEYED _____	BY _____	DATE _____
NOTE BOOK	PLOTTED _____		
	TEMPLATE _____		
	AREAS CHECKED _____		
NO. _____			

MODEL: Default  
 FILE NAME: p:\w\084EBID\INTEG.Illinois.gov\PWIDOT\Documents\DOT Offices\District 2\Projects\203312\CADData\CADsheets\203312-sht-xxsht.dgn



STATE OF ILLINOIS  
 DEPARTMENT OF TRANSPORTATION

IL ROUTE 251  
 CROSS SECTIONS

SCALE: \_\_\_\_\_  
 SHEET \_\_\_\_\_ OF \_\_\_\_\_ SHEETS  
 STA. 687+00.00 TO STA. 693+00.00

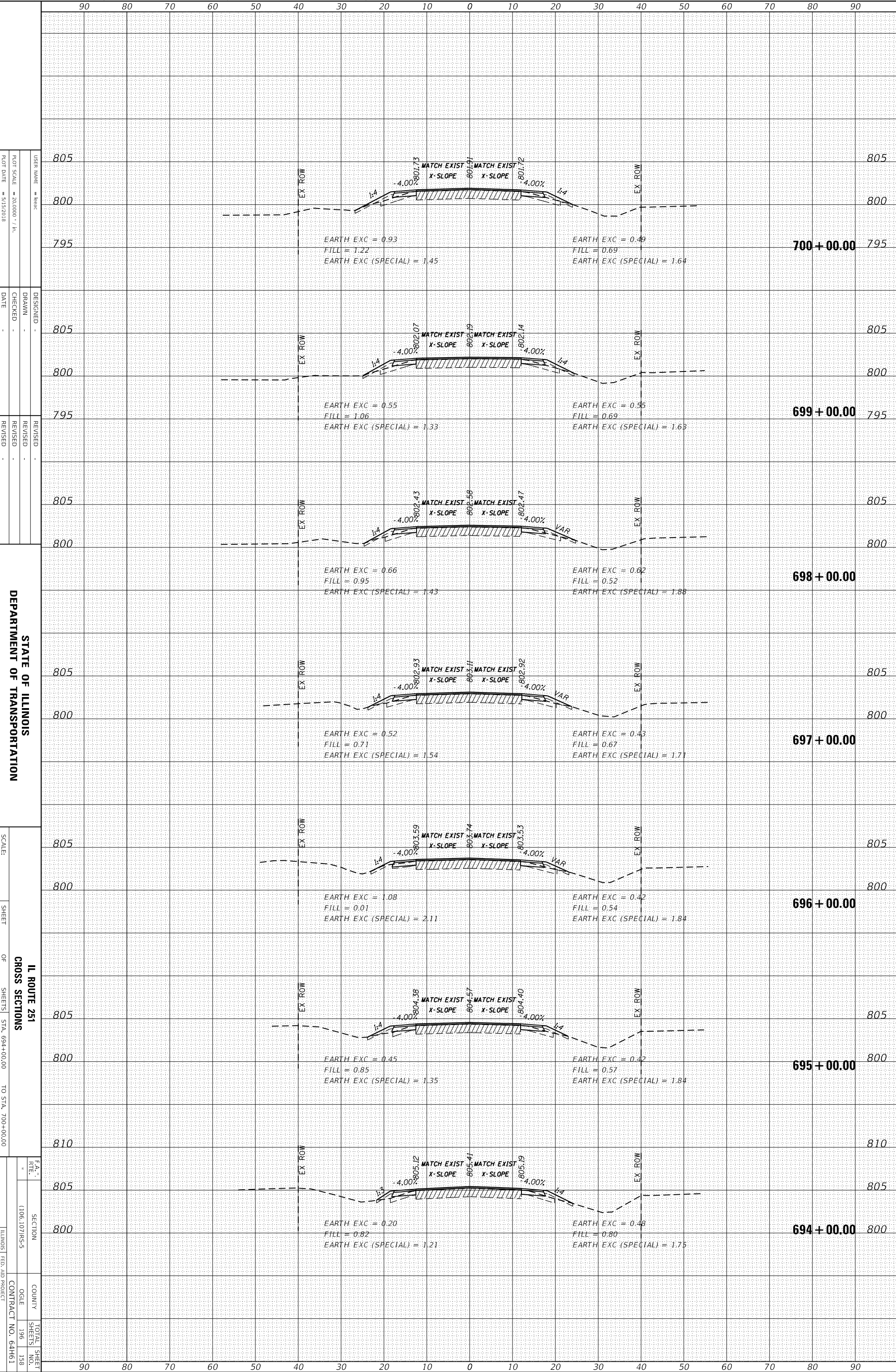
FA-104(ILL 251) & FAU 545(ILL 251)  
 ILLINOIS FED. AID PROJECT

SECTION	1006.107/MS-5
COUNTY	OGLE
TOTAL SHEETS	196
SHEETS NO.	157
CONTRACT NO.	64H61

ORIGINAL SURVEY	SURVEYED _____	BY _____	DATE _____
NOTE BOOK	PLOTTED _____		
	TEMPLATE _____		
	AREAS _____		
	CHECKED _____		
NO. _____			

FINAL SURVEY	SURVEYED _____	BY _____	DATE _____
NOTE BOOK	PLOTTED _____		
	TEMPLATE _____		
	AREAS _____		
	CHECKED _____		
NO. _____			

MODEL: Default  
 FILE NAME: p:\w\084EBID\INTEG\Illinois.gov\PWIDOT\Documents\DOT Offices\District 2\Projects\203312\CADData\CADsheets\203312-sht-xxsht.dgn



STATE OF ILLINOIS  
 DEPARTMENT OF TRANSPORTATION

IL ROUTE 251  
 CROSS SECTIONS  
 STA. 694+00.00 TO STA. 700+00.00


SECTION	1006.107/MS-5
COUNTY	OGLE
TOTAL SHEETS	196
SHEETS NO.	158
CONTRACT NO.	64H61

FAU 1042(ILL 251) & FAU 5454(ILL 251)  
 ILLINOIS FED. AID PROJECT

ORIGINAL SURVEY	SURVEYED _____	BY _____	DATE _____
NOTE BOOK	PLOTTED _____		
	TEMPLATE _____		
	AREAS CHECKED _____		
NO. _____			

FINAL SURVEY	SURVEYED _____	BY _____	DATE _____
NOTE BOOK	PLOTTED _____		
	TEMPLATE _____		
	AREAS CHECKED _____		
NO. _____			

MODEL: Default  
 FILE NAME: p:\IL084EBID\INTEG\Illinois.gov\PWIDOT\Documents\DOT Offices\District 2\Projects\203312\CADData\CADsheets\203312-sht-xxsht.dgn



STATE OF ILLINOIS  
 DEPARTMENT OF TRANSPORTATION

IL ROUTE 251  
 CROSS SECTIONS  
 STA. 701+00.00 TO STA. 707+00.00

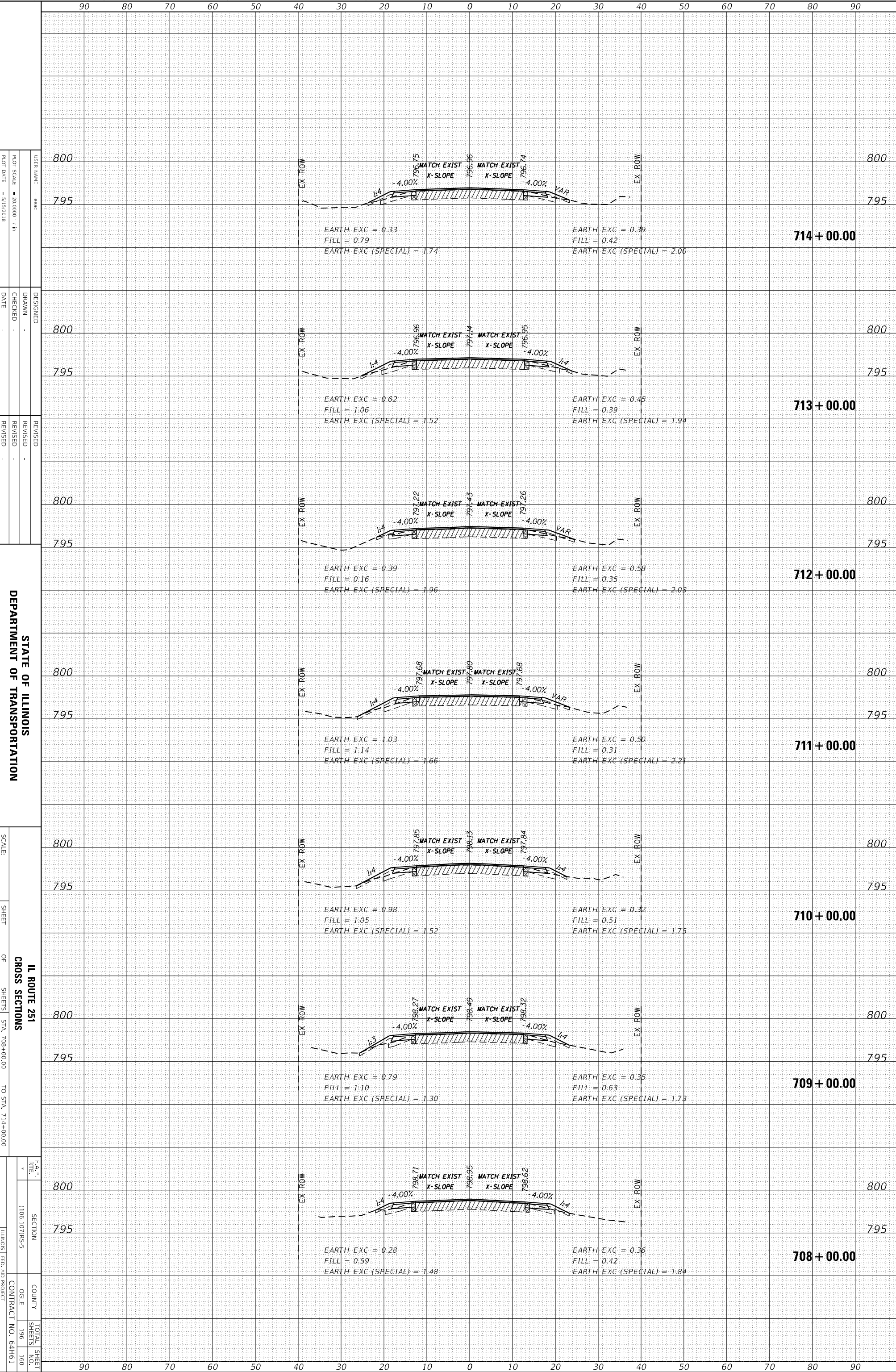
SCALE: \_\_\_\_\_  
 SHEET \_\_\_\_\_ OF \_\_\_\_\_ SHEETS  
 SECTION \_\_\_\_\_  
 COUNTY \_\_\_\_\_  
 CONTRACT NO. 64H61

FAS 1042(ILL 251) & FAU 5454(ILL 251)  
 ILLINOIS FED. AID PROJECT

ORIGINAL SURVEY	SURVEYED _____	BY _____	DATE _____
NOTE BOOK	PLOTTED _____		
	TEMPLATE _____		
	AREAS CHECKED _____		
NO. _____			

FINAL SURVEY	SURVEYED _____	BY _____	DATE _____
NOTE BOOK	PLOTTED _____		
	TEMPLATE _____		
	AREAS CHECKED _____		
NO. _____			

MODEL: Default  
 FILE NAME: p:\w\084EBID\INTEG\Illinois.gov\PWIDOT\Documents\DOT\_Offices\District 2\Projects\203312\CADData\CADsheets\203312-sht-xxsht.dgn



STATE OF ILLINOIS  
 DEPARTMENT OF TRANSPORTATION

IL ROUTE 251  
 CROSS SECTIONS  
 STA. 708+00.00 TO STA. 714+00.00

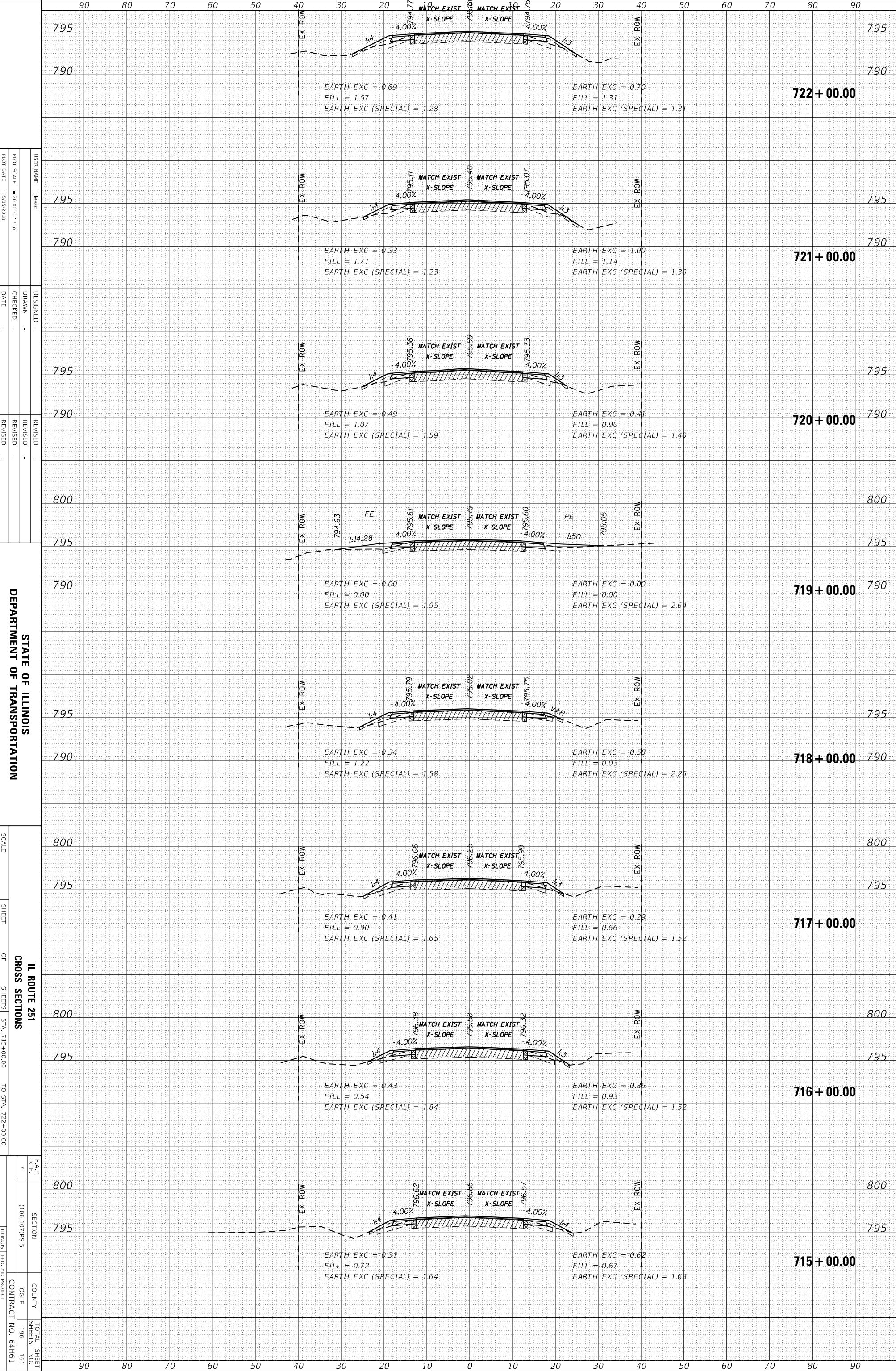
SCALE: \_\_\_\_\_  
 SHEET \_\_\_\_\_ OF \_\_\_\_\_ SHEETS  
 SECTION 1006.107/MS-5  
 COUNTY \_\_\_\_\_  
 CONTRACT NO. 64H61

FA-5 104-2(ILL 251) & FAU 5454(ILL 251)  
 ILLINOIS FED. AID PROJECT

ORIGINAL SURVEY	SURVEYED _____	BY _____	DATE _____
NOTE BOOK	PLOTTED _____		
	TEMPLATE _____		
	AREAS CHECKED _____		
NO. _____			

FINAL SURVEY	SURVEYED _____	BY _____	DATE _____
NOTE BOOK	PLOTTED _____		
	TEMPLATE _____		
	AREAS CHECKED _____		
NO. _____			

MODEL: Default  
 FILE NAME: p:\084EBID\INTEG\Illinois.gov\PWIDOT\Documents\UDOT\_Offices\District 2\Projects\203312\CADData\CADsheets\203312-sht-xxsht.dgn



STATE OF ILLINOIS  
DEPARTMENT OF TRANSPORTATION

SCALE: \_\_\_\_\_  
SHEET \_\_\_\_\_ OF \_\_\_\_\_ SHEETS  
IL ROUTE 251  
CROSS SECTIONS  
STA. 715+00.00 TO STA. 722+00.00

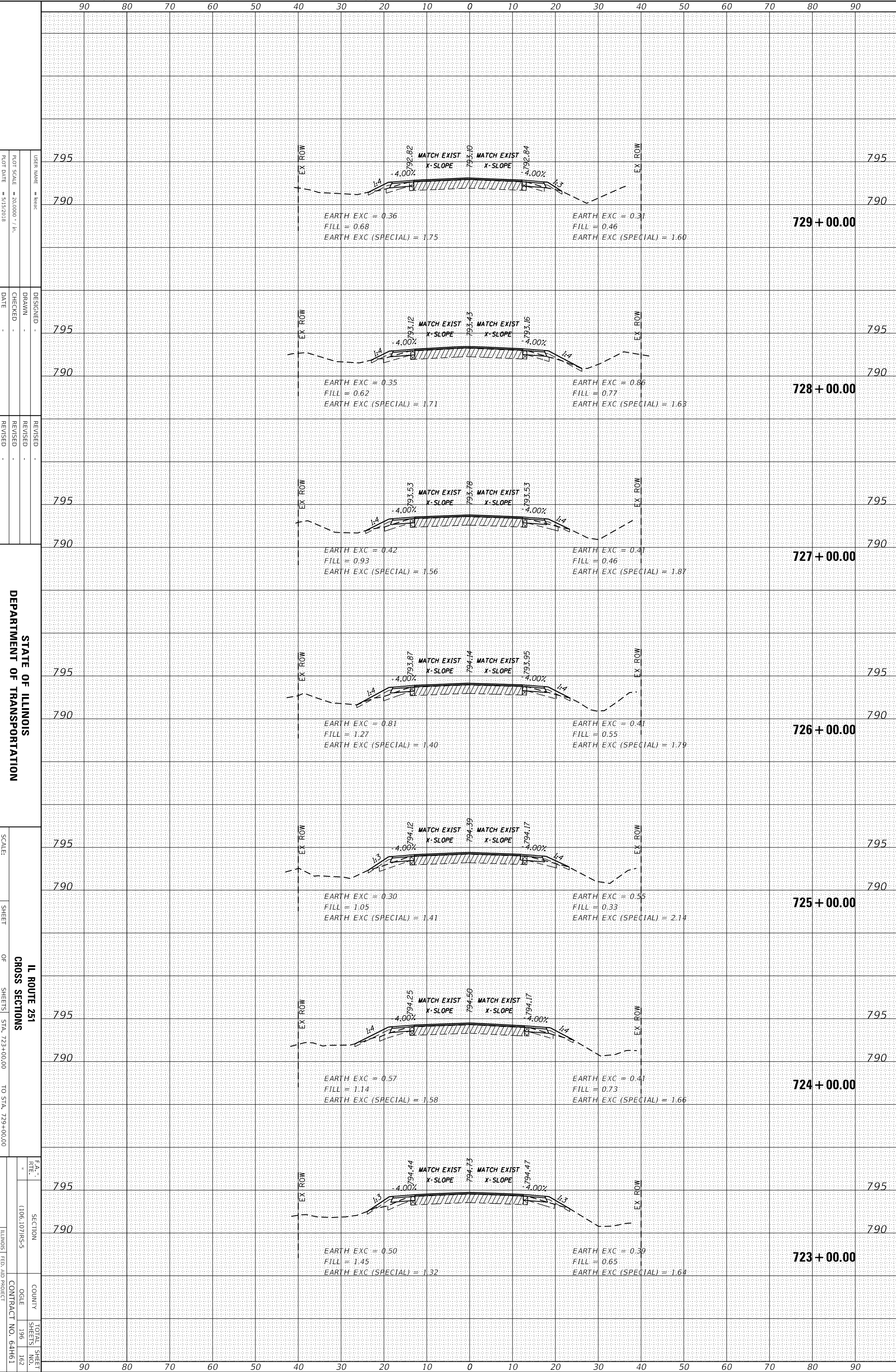
SECTION	1006.107/MS-5
COUNTY	OGLE
CONTRACT NO.	64H61
TOTAL SHEET SHEETS	196
TOTAL SHEET NO.	161

\* FA5 1042(ILL 251) & FAU 5454(ILL 251)  
ILLINOIS FED. AID PROJECT

ORIGINAL SURVEY	SURVEYED	BY	DATE
NOTE BOOK	PLOTTED		
	TEMPLATE		
	AREAS CHECKED		
NO.			

FINAL SURVEY	SURVEYED	BY	DATE
NOTE BOOK	PLOTTED		
	TEMPLATE		
	AREAS CHECKED		
NO.			

MODEL: Default  
 FILE NAME: p:\w\084EBID\INTEG.Illinois.gov\PWIDOT\Documents\UDOT\_Offices\District 2\Projects\203312\CADData\CADsheets\203312-sht-xxsht.dgn



STATE OF ILLINOIS  
 DEPARTMENT OF TRANSPORTATION

SCALE: \_\_\_\_\_  
 SHEET \_\_\_\_\_ OF \_\_\_\_\_ SHEETS  
 STA. 723+00.00 TO STA. 729+00.00

IL ROUTE 251  
 CROSS SECTIONS

F.A. RTE.	SECTION	COUNTY	TOTAL SHEET SHEETS
1006.107/MS-5			196
			162
			CONTRACT NO. 64H61

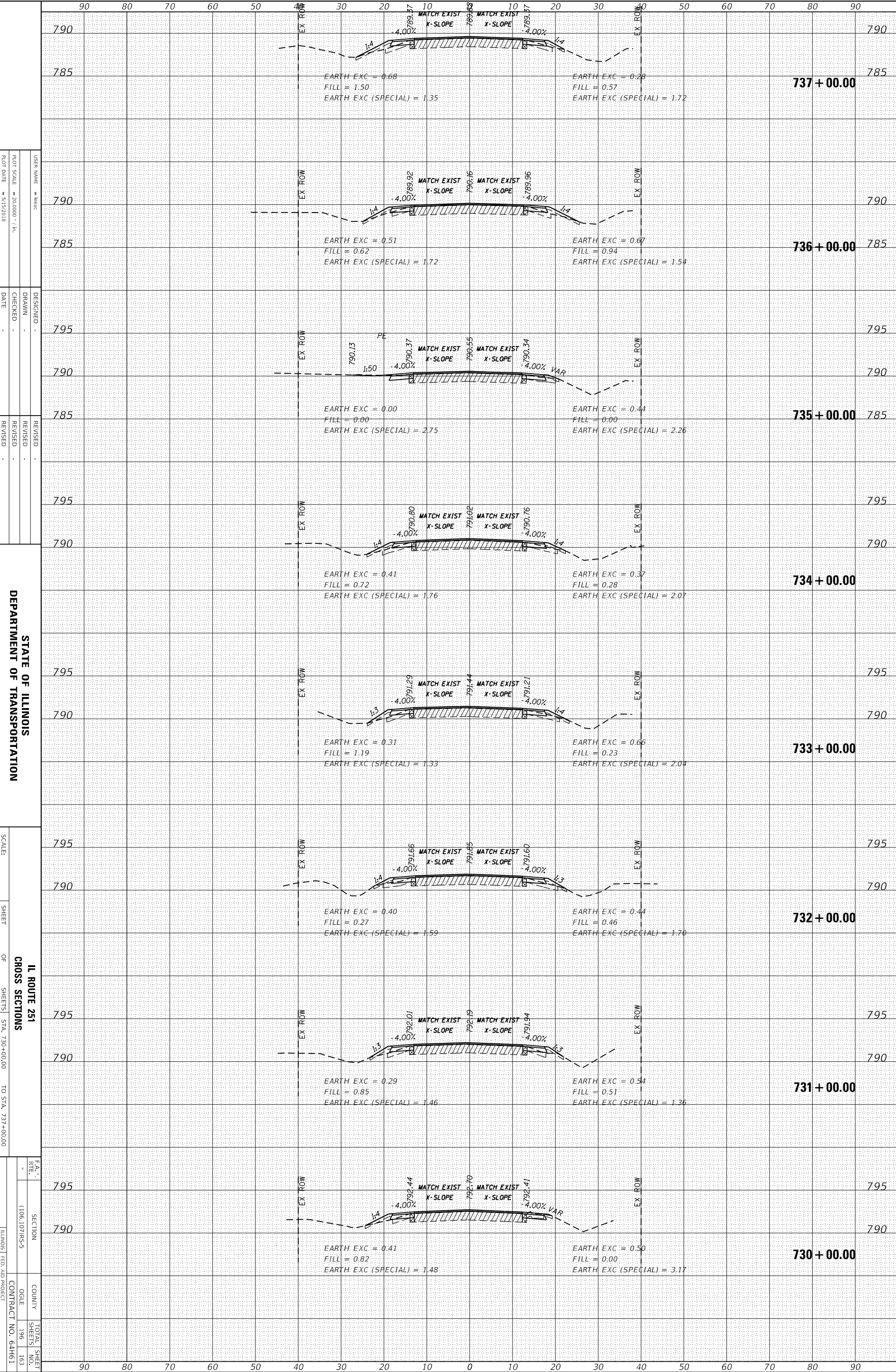
ILLINOIS FED. AID PROJECT

\* FAS 1042(ILL 251) & FAU 5454(ILL 251)

ORIGINAL SURVEY	SURVEYED	BY	DATE
NOTE BOOK	PLOTTED		
	TEMPLATE		
	AREAS CHECKED		
NO.			

FINAL SURVEY	SURVEYED	BY	DATE
NOTE BOOK	PLOTTED		
	TEMPLATE		
	AREAS CHECKED		
NO.			

MODEL: Default  
 FILE NAME: p:\w\084EBID\INTEG.Illinois.gov\PWIDOT\Documents\DOT\_Offices\District 2\Projects\203312\CADData\CADsheets\203312-sht-xxsht.dgn



STATE OF ILLINOIS  
 DEPARTMENT OF TRANSPORTATION

IL ROUTE 251  
 CROSS SECTIONS  
 STA. 730+00.00 TO STA. 737+00.00

SECTION 1006.107/MS-5  
 COUNTY OGLE  
 CONTRACT NO. 64H61

FA-5 104-2(ILL. 251) & FAU 5454(ILL. 251)  
 ILLINOIS FED. AID PROJECT

USER NAME = lebac  
 PLOT SCALE = 20.0000' = 1" = 1/2000'  
 PLOT DATE = 5/13/2018

DESIGNED -  
 DRAWN -  
 CHECKED -  
 DATE -

REVISED -  
 REVISED -  
 REVISED -

SCALE:  
 SHEET

OF SHEETS

STA. 730+00.00 TO STA. 737+00.00

SECTION

COUNTY

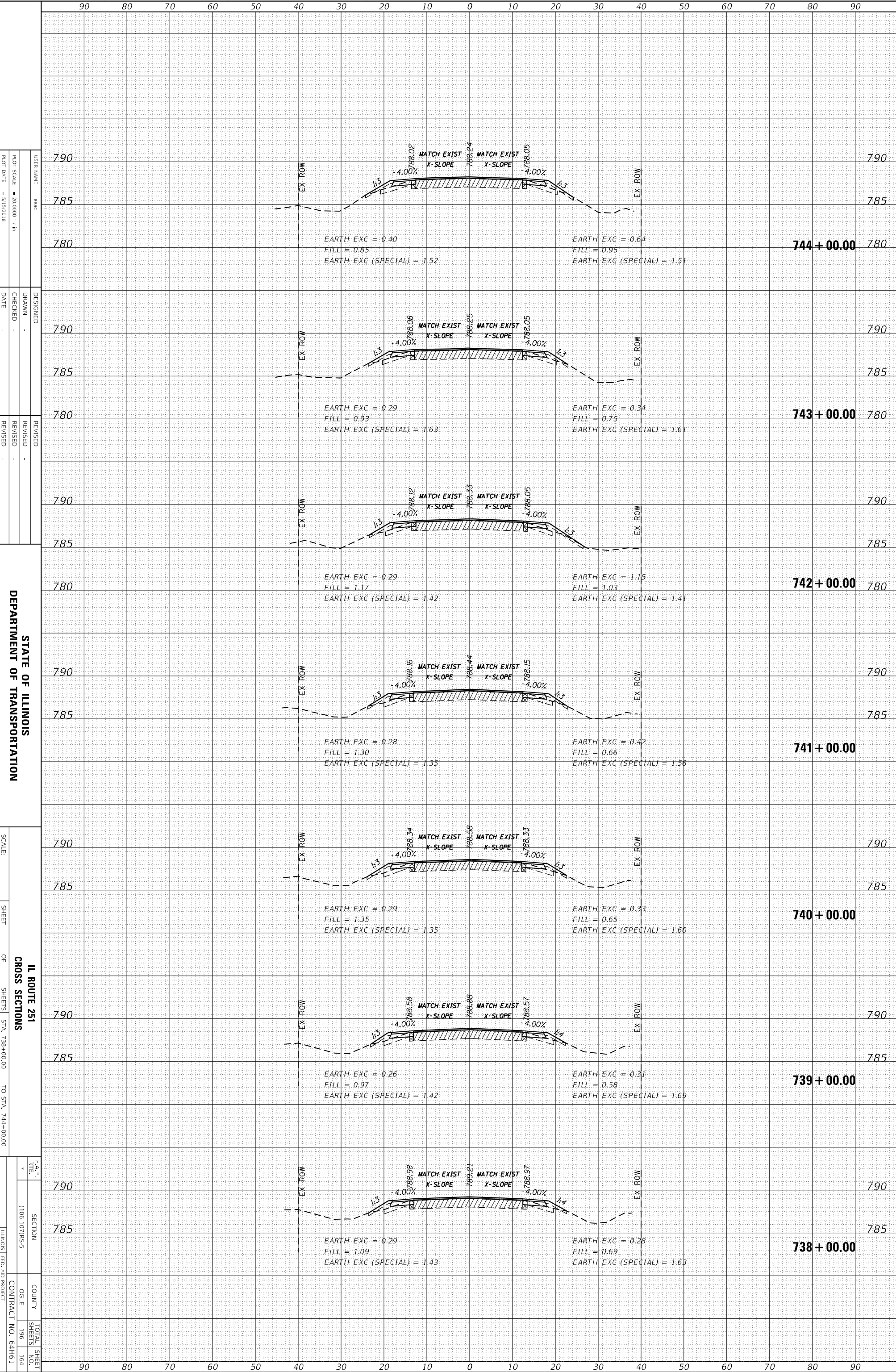
CONTRACT NO.

TOTAL SHEET SHEETS NO. 196 163

ORIGINAL SURVEY	SURVEYED _____	BY _____	DATE _____
NOTE BOOK	PLOTTED _____		
	TEMPLATE _____		
	AREAS CHECKED _____		
NO. _____			

FINAL SURVEY	SURVEYED _____	BY _____	DATE _____
NOTE BOOK	PLOTTED _____		
	TEMPLATE _____		
	AREAS CHECKED _____		
NO. _____			

MODEL: Default  
 FILE NAME: p:\w\084EBID\INTEG.Illinois.gov\PWIDOT\Documents\DOT\_Offices\District 2\Projects\203312\CADData\CADsheets\203312-sht-xxsht.dgn



STATE OF ILLINOIS  
 DEPARTMENT OF TRANSPORTATION

IL ROUTE 251  
 CROSS SECTIONS  
 STA. 738+00.00 TO STA. 744+00.00

SCALE: \_\_\_\_\_  
 SHEET \_\_\_\_\_ OF \_\_\_\_\_ SHEETS  
 COUNTY \_\_\_\_\_  
 CONTRACT NO. 64H61

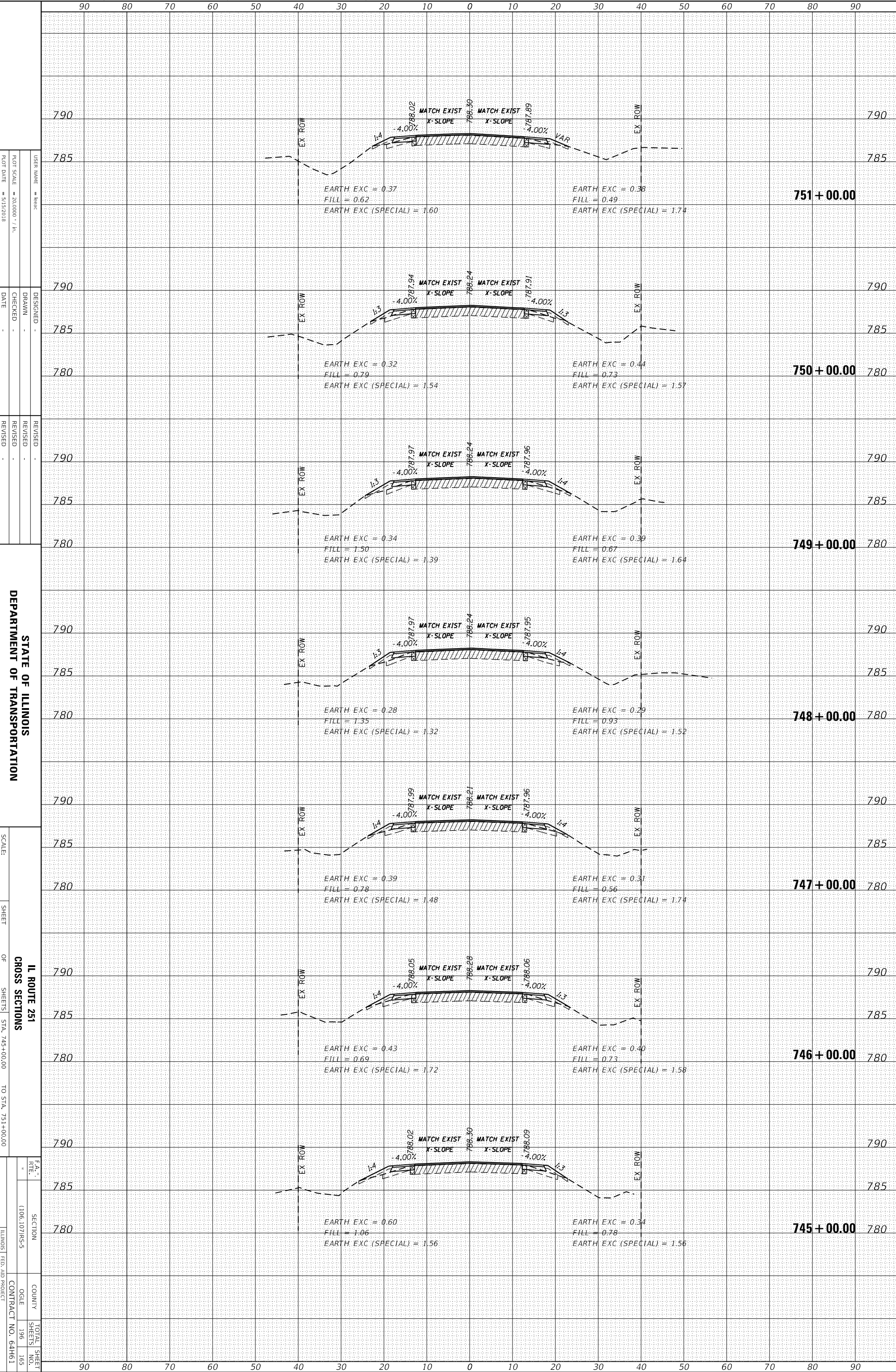
FA 1042(ILL 251) & FAU 5454(ILL 251)  
 ILLINOIS FED. AID PROJECT



ORIGINAL SURVEY	SURVEYED _____	BY _____	DATE _____
NOTE BOOK	PLOTTED _____		
	TEMPLATE _____		
	AREAS _____		
	CHECKED _____		
NO. _____			

FINAL SURVEY	SURVEYED _____	BY _____	DATE _____
NOTE BOOK	PLOTTED _____		
	TEMPLATE _____		
	AREAS _____		
	CHECKED _____		
NO. _____			

MODEL: Default  
 FILE NAME: p:\084EBID\INTEG\Illinois.gov\PWIDOT\Documents\DOT\_Offices\District 2\Projects\203312\CADData\CADsheets\203312-sht-xxsht.dgn



STATE OF ILLINOIS  
 DEPARTMENT OF TRANSPORTATION

IL ROUTE 251  
 CROSS SECTIONS

SECTION 1006.107/MS-5  
 COUNTY OGLE  
 CONTRACT NO. 64H61

FAU 1042(ILL 251) & FAU 5454(ILL 251)  
 ILLINOIS FED. AID PROJECT

USER NAME = lebac  
 DRAWN -  
 CHECKED -  
 DATE -

DESIGNED -  
 REVISIONS -

REVISIONS -

SCALE: \_\_\_\_\_

SHEET \_\_\_\_\_

OF \_\_\_\_\_

SHEETS STA. 745+00.00

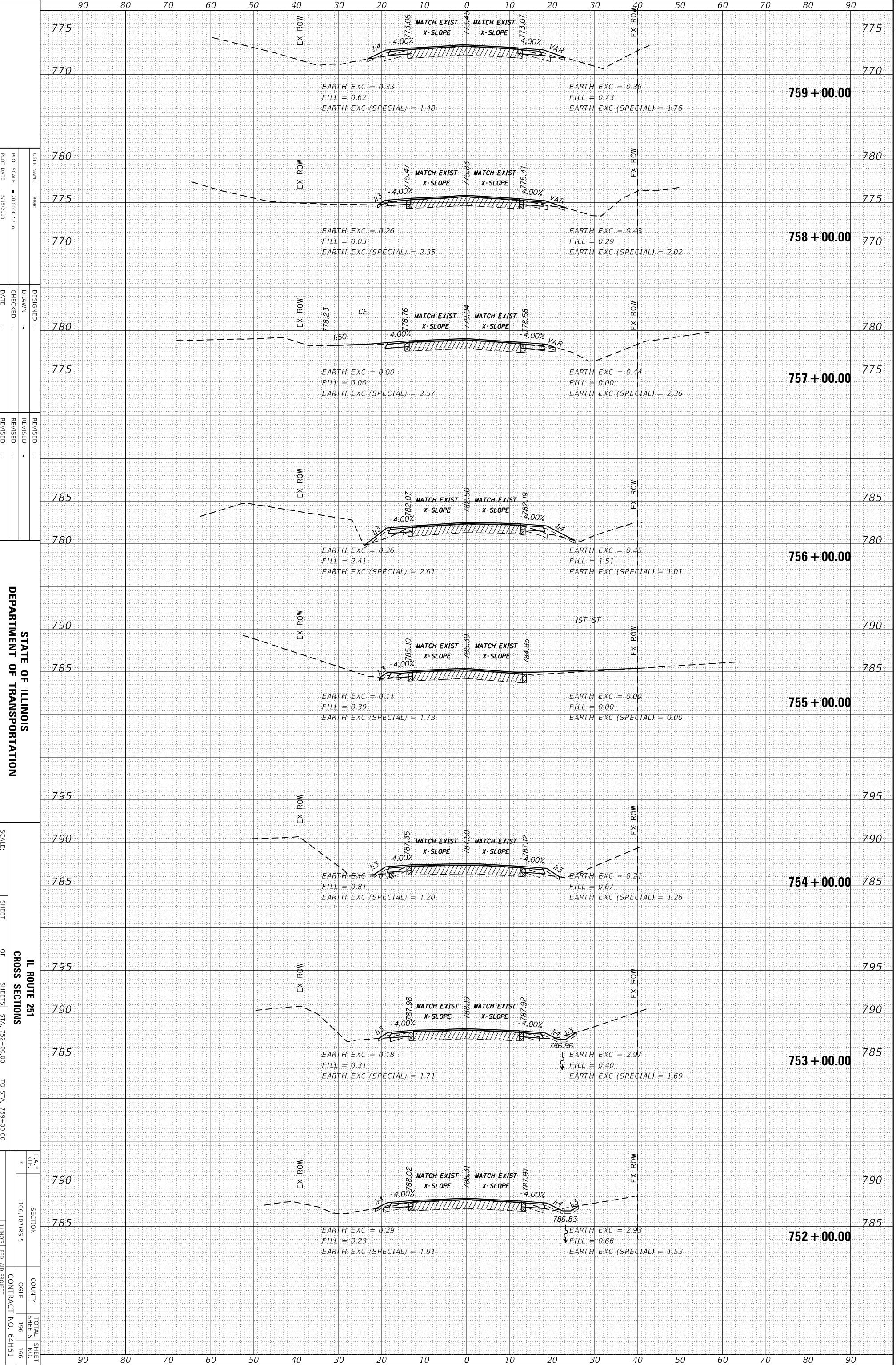
TO STA. 751+00.00

TOTAL SHEET SHEETS 196 165

ORIGINAL SURVEY	SURVEYED _____	BY _____	DATE _____
NOTE BOOK	PLOTTED _____		
	TEMPLATE _____		
	AREAS _____		
	CHECKED _____		
NO. _____			

FINAL SURVEY	SURVEYED _____	BY _____	DATE _____
NOTE BOOK	PLOTTED _____		
	TEMPLATE _____		
	AREAS _____		
	CHECKED _____		
NO. _____			

MODEL: Default  
 FILE NAME: p:\IL084EBID\INTEG\Illinois.gov\PWIDOT\Documents\DOT\_Offices\District 2\Projects\203312\CADData\CADsheets\203312-sht-xxsht.dgn



STATE OF ILLINOIS  
DEPARTMENT OF TRANSPORTATION

IL ROUTE 251  
CROSS SECTIONS  
SCALE: \_\_\_\_\_ SHEET \_\_\_\_\_ OF \_\_\_\_\_ SHEETS STA. 752+00.00 TO STA. 759+00.00

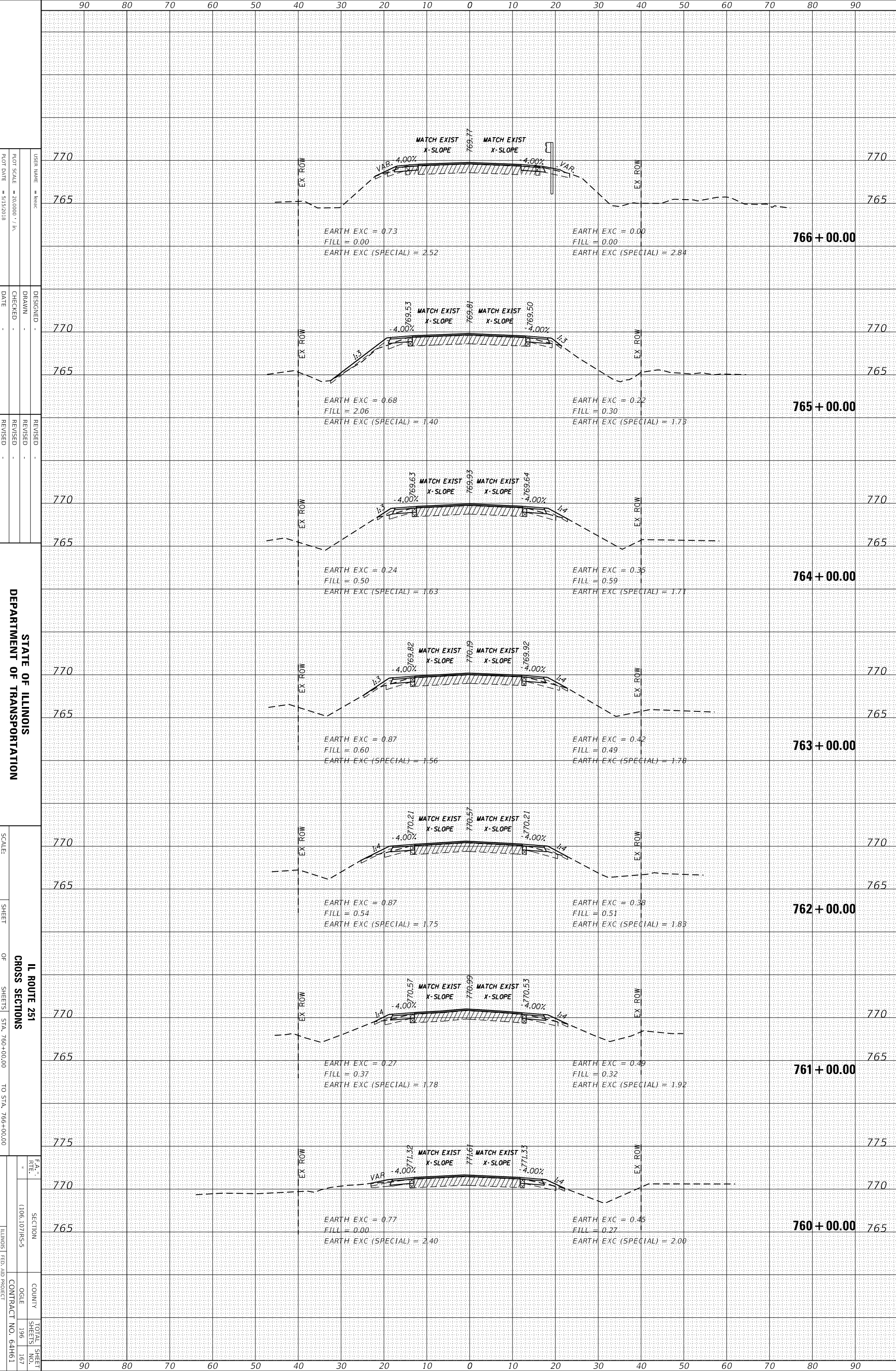
F.A. #	SECTION	COUNTY	TOTAL SHEET
106.107/MS-5			SHEETS NO. 196 166
CONTRACT NO. 64H61			

\* FAS 104(2)IL 251) & FAU 545(4)IL 251)  
ILLINOIS FED. AID PROJECT

ORIGINAL SURVEY	SURVEYED	BY	DATE
NOTE BOOK	PLOTTED		
	TEMPLATE		
	AREAS CHECKED		

FINAL SURVEY	SURVEYED	BY	DATE
NOTE BOOK	PLOTTED		
	TEMPLATE		
	AREAS CHECKED		

MODEL: Default  
 FILE NAME: p:\IL084EBID\INTEG\Illinois.gov\PWIDOT\Documents\DOT Office\District 2\Projects\203312\CADData\CADsheets\203312-sht-xxsht.dgn



STATE OF ILLINOIS  
 DEPARTMENT OF TRANSPORTATION

IL ROUTE 251  
 CROSS SECTIONS  
 STA. 760+00.00 TO STA. 766+00.00

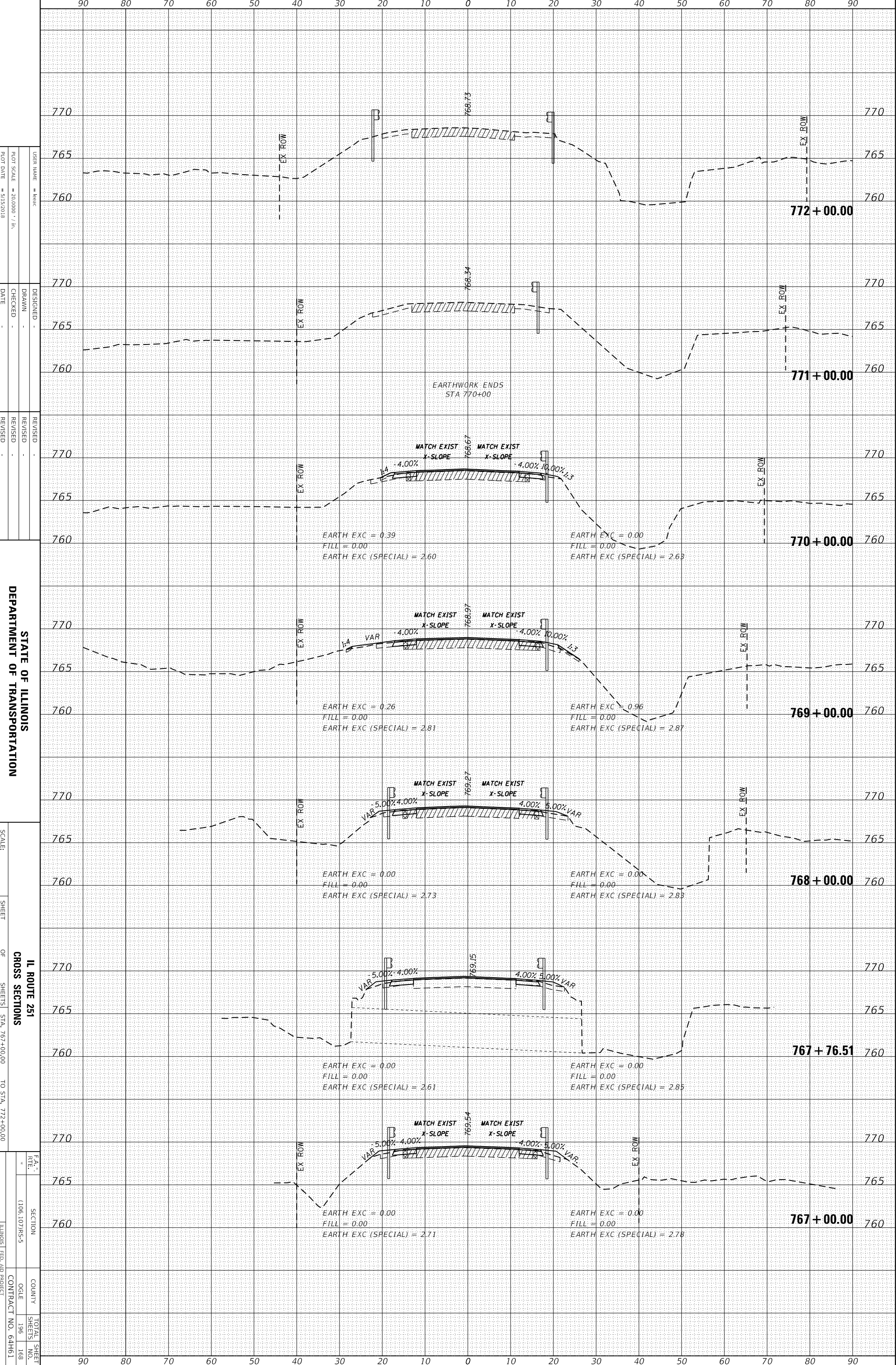
SCALE:	SHEET	OF	SHEETS
			STA. 760+00.00 TO STA. 766+00.00
F.A. RTE.	SECTION	COUNTY	TOTAL SHEETS
1106.107/MS-5			196
			167
			CONTRACT NO. 64H61

FA5 10421L (251) & FAU 5454L (251)  
 ILLINOIS FED. AID PROJECT

ORIGINAL SURVEY	SURVEYED	BY	DATE
NOTE BOOK	PLOTTED		
	TEMPLATE		
	AREAS CHECKED		
NO.			

FINAL SURVEY	SURVEYED	BY	DATE
NOTE BOOK	PLOTTED		
	TEMPLATE		
	AREAS CHECKED		
NO.			

MODEL: Default  
 FILE NAME: p:\IL084EBID\INTEG\_IL\Inls.gov\PWIDOT\Documents\UDOT\_Offices\District 2\Projects\203312\CADData\CADsheets\203312-sht-xxsht.dgn



STATE OF ILLINOIS  
 DEPARTMENT OF TRANSPORTATION

SCALE:

SHEET

OF

SHEETS

STA. 767+00.00

TO STA. 772+00.00

IL ROUTE 251

CROSS SECTIONS

SECTION

NO.

COUNTY

CONTRACT NO.

64H61

TOTAL SHEETS

196

168

ILLINOIS FED. AID PROJECT

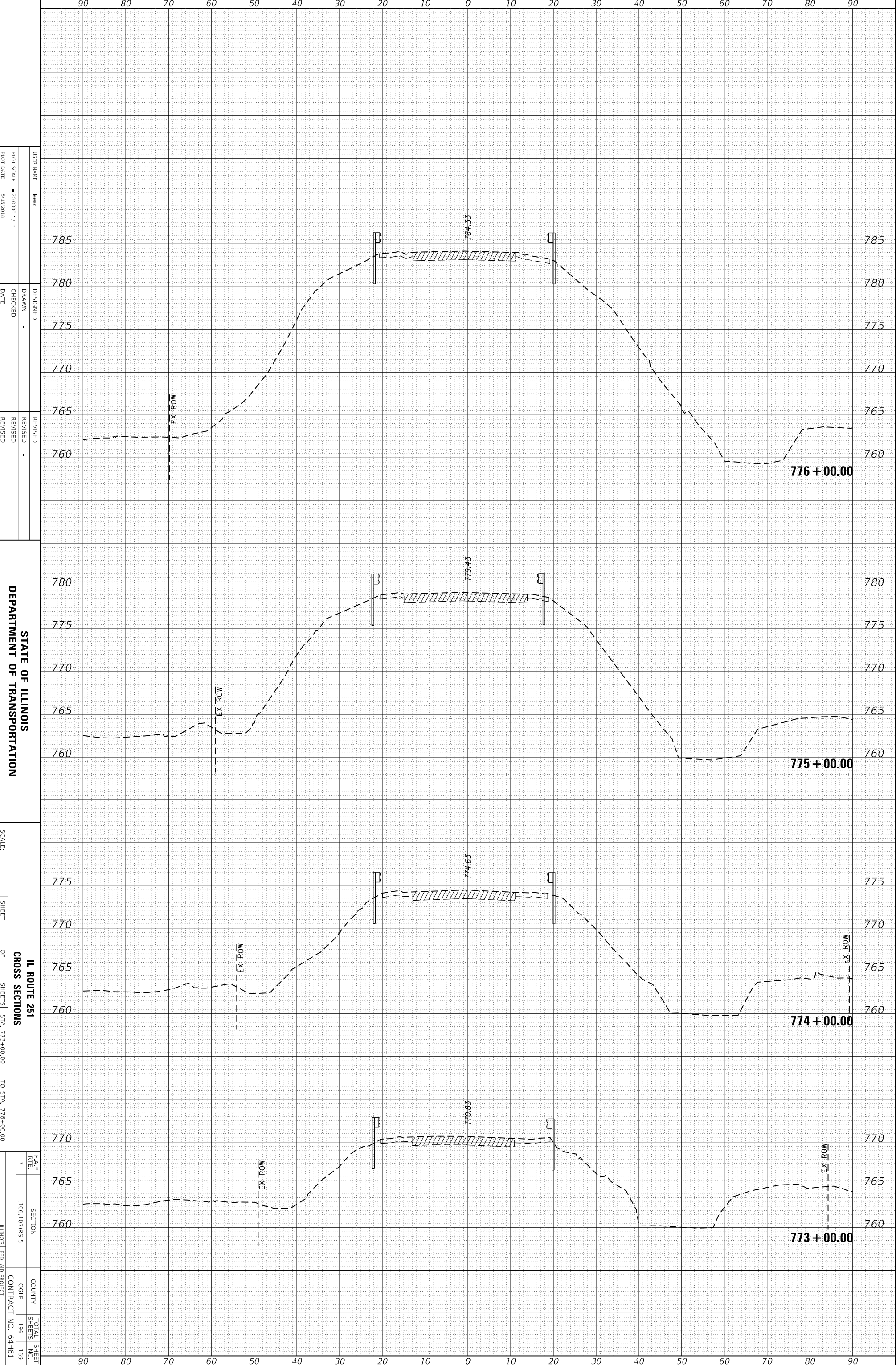
FAU 5454(ILL 251)

FAU 1042(ILL 251) & FAU 5454(ILL 251)

ORIGINAL SURVEY	SURVEYED _____	BY _____	DATE _____
NOTE BOOK	PLOTTED _____		
	TEMPLATE _____		
	AREAS _____		
	AREAS CHECKED _____		

FINAL SURVEY	SURVEYED _____	BY _____	DATE _____
NOTE BOOK	PLOTTED _____		
	TEMPLATE _____		
	AREAS _____		
	AREAS CHECKED _____		

MODEL: Default  
 FILE NAME: p:\w\084EBID\INTEG.Illinois.gov\PWIDOT\Documents\UDOT\_Offices\District 2\Projects\203312\CADData\CADsheets\203312-sht-xxsht.dgn



USER NAME = leebc  
 PLOT SCALE = 20.0000' / in.  
 PLOT DATE = 5/15/2018

DESIGNED -  
 DRAWN -  
 CHECKED -  
 DATE -

REVISED -  
 REVISED -  
 REVISED -  
 REVISED -

**STATE OF ILLINOIS**  
**DEPARTMENT OF TRANSPORTATION**

SCALE:

SHEET OF SHEETS  
**IL ROUTE 251**  
**CROSS SECTIONS**  
 STA. 773+00.00 TO STA. 776+00.00

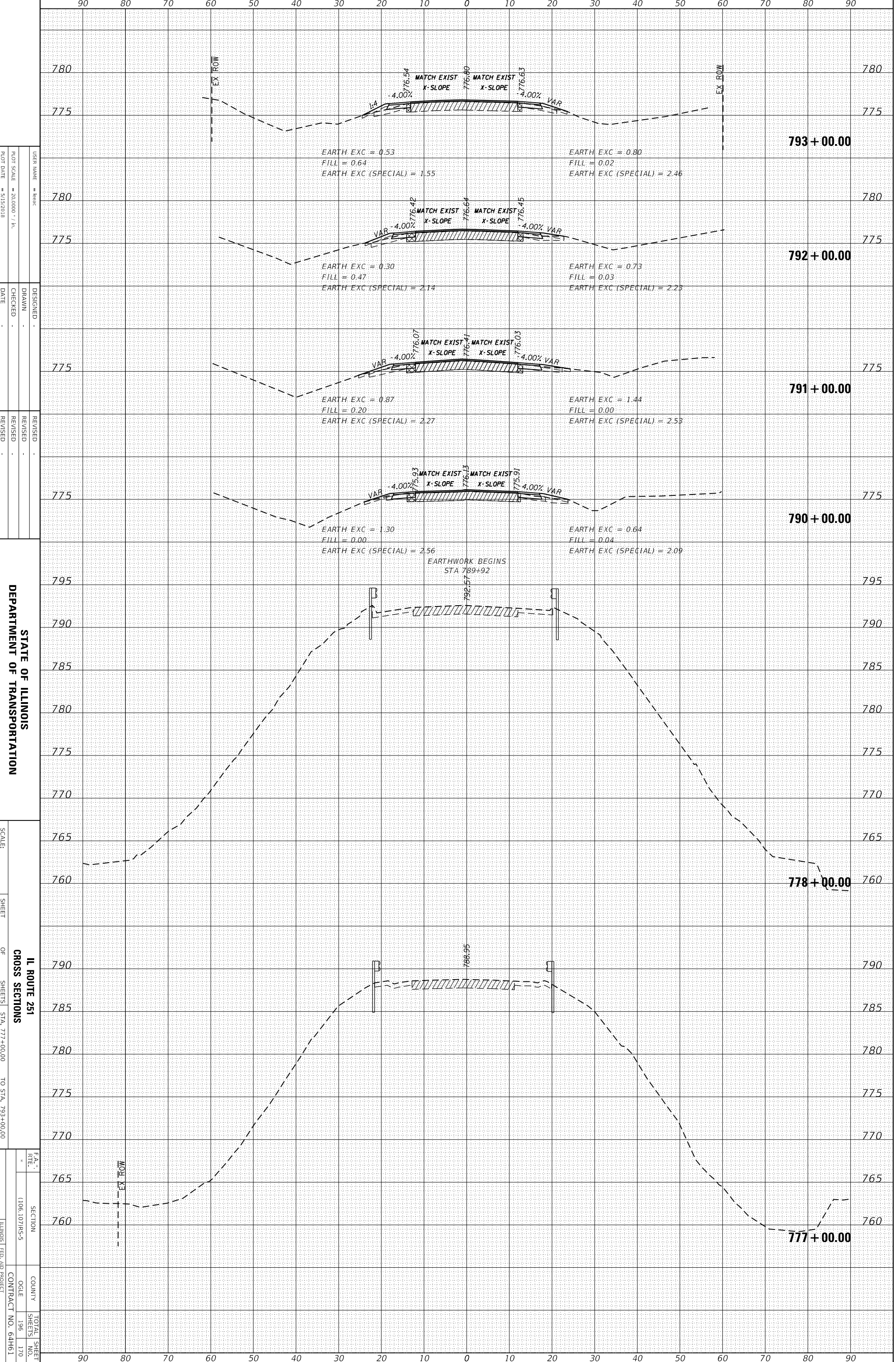
F.A. \*  
 RTE. \*  
 SECTION  
 COUNTY  
 OGLE  
 CONTRACT NO. 64H61  
 TOTAL SHEET SHEETS NO. 196 169  
 ILLINOIS FED. AID PROJECT

\* FA5 1042(ILL 251) & FAU 5454(ILL 251)

ORIGINAL SURVEY	SURVEYED	BY	DATE
NOTE BOOK	PLOTTED		
	TEMPLATE		
	AREAS CHECKED		
NO.			

FINAL SURVEY	SURVEYED	BY	DATE
NOTE BOOK	PLOTTED		
	TEMPLATE		
	AREAS CHECKED		
NO.			

MODEL: Default  
 FILE NAME: p:\IL084EBID\INTEG\_IL\Inls.gov\PWIDOT\Documents\DOT\_Offices\District 2\Projects\203312\CADData\CADsheets\203312-sht-xxsht.dgn



STATE OF ILLINOIS  
 DEPARTMENT OF TRANSPORTATION

SCALE: SHEET OF SHEETS  
 IL ROUTE 251  
 CROSS SECTIONS  
 STA. 777+00.00 TO STA. 793+00.00

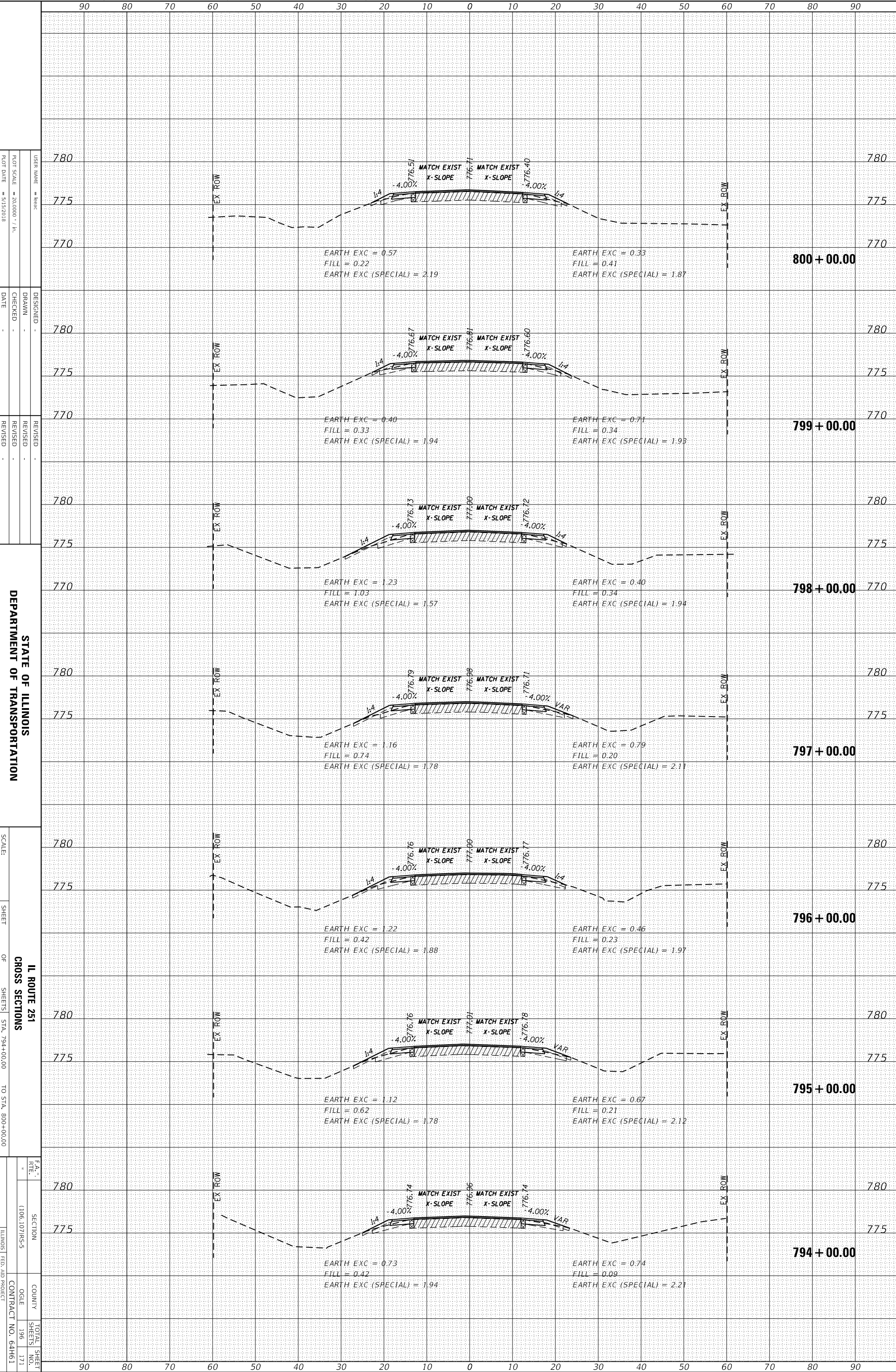
F.A. #	SECTION	COUNTY	TOTAL SHEET
1006.107/MS-5			SHEETS NO.
			196 170
			CONTRACT NO. 64H61

\* FA5 1042(ILL 251) & FAU 5454(ILL 251)  
 ILLINOIS FED. AID PROJECT

ORIGINAL SURVEY	SURVEYED	BY	DATE
NOTE BOOK	PLOTTED		
	TEMPLATE		
	AREAS CHECKED		
NO.			

FINAL SURVEY	SURVEYED	BY	DATE
NOTE BOOK	PLOTTED		
	TEMPLATE		
	AREAS CHECKED		
NO.			

MODEL: Default  
 FILE NAME: p:\w\084EBID\INTEG\Illinois.gov\PWIDOT\Documents\UDOT\_Offices\District 2\Projects\203312\CADData\CADsheets\203312-sht-xxsht.dgn



STATE OF ILLINOIS  
 DEPARTMENT OF TRANSPORTATION

IL ROUTE 251  
 CROSS SECTIONS

SECTION 1006.107/MS-5  
 COUNTY OGLE  
 CONTRACT NO. 64H61

FAU 1042(ILL 251) & FAU 5454(ILL 251)  
 ILLINOIS FED. AID PROJECT

USER NAME = lebac  
 PLOT SCALE = 20.0000' = 1" = 1/2000'  
 PLOT DATE = 5/13/2018

DESIGNED -  
 DRAWN -  
 CHECKED -  
 DATE -

REVISIONS  
 REVISION NO. 1  
 REVISION DESCRIPTION

SCALE: 1" = 20'

SHEET 1 OF 196

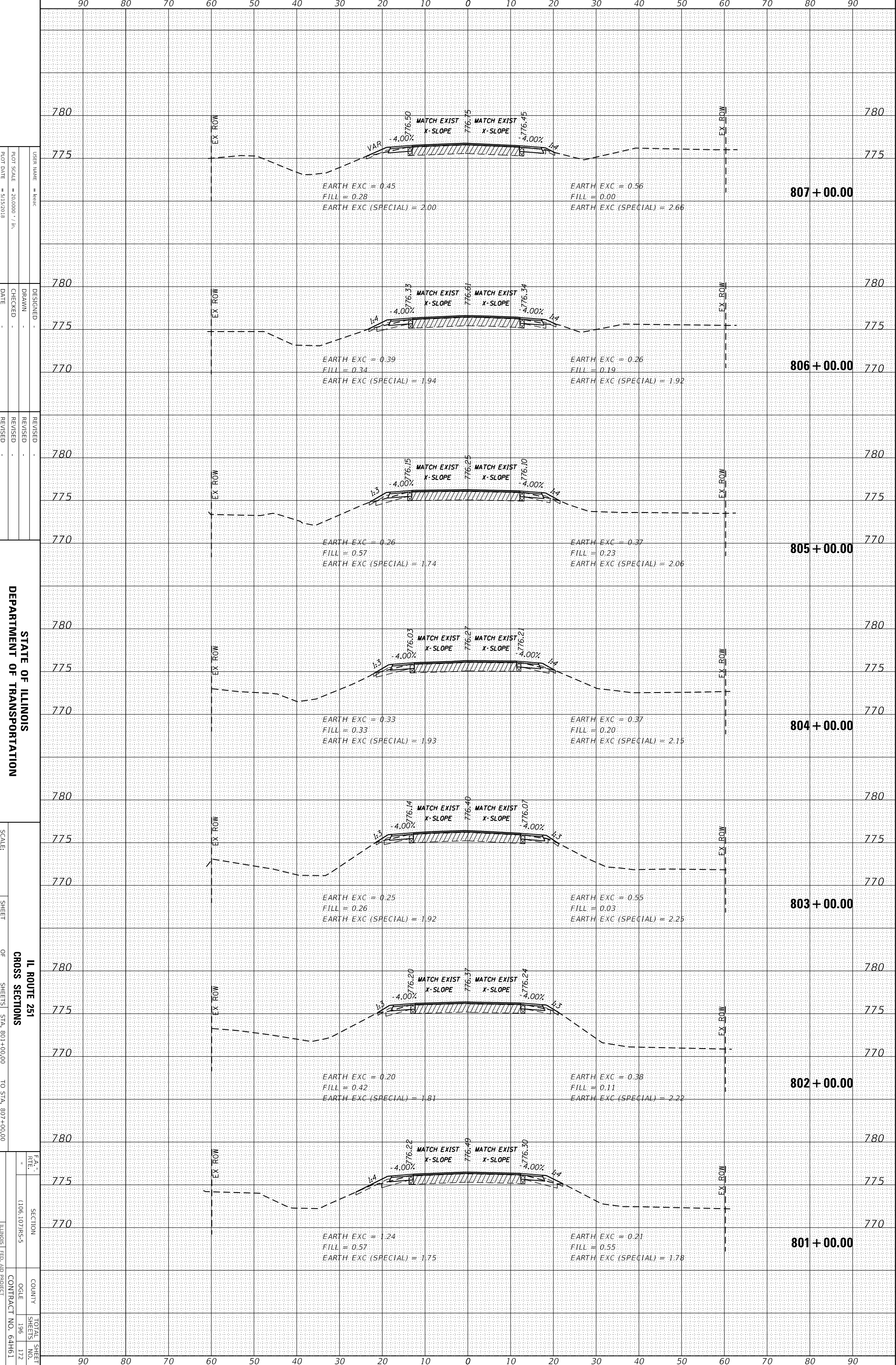
STA. 794+00.00 TO STA. 800+00.00

TOTAL SHEET SHEETS 196 NO. 171

ORIGINAL SURVEY	SURVEYED	BY	DATE
NOTE BOOK	PLOTTED		
	TEMPLATE		
	AREAS		
	CHECKED		

FINAL SURVEY	SURVEYED	BY	DATE
NOTE BOOK	PLOTTED		
	TEMPLATE		
	AREAS		
	CHECKED		

MODEL: Default  
 FILE NAME: p:\IL084EBID\INTEG\Illinois.gov\PWIDOT\Documents\DOT\_Offices\District 2\Projects\203312\CADData\CADsheets\203312-sht-xxsht.dgn



STATE OF ILLINOIS  
 DEPARTMENT OF TRANSPORTATION

SCALE:

SHEET

IL ROUTE 251  
 CROSS SECTIONS

OF SHEETS

STA. 801+00.00 TO STA. 807+00.00

F.A. RTE.	SECTION	COUNTY	TOTAL SHEETS
1106.107/MS-5			196
			172
			CONTRACT NO. 64H61

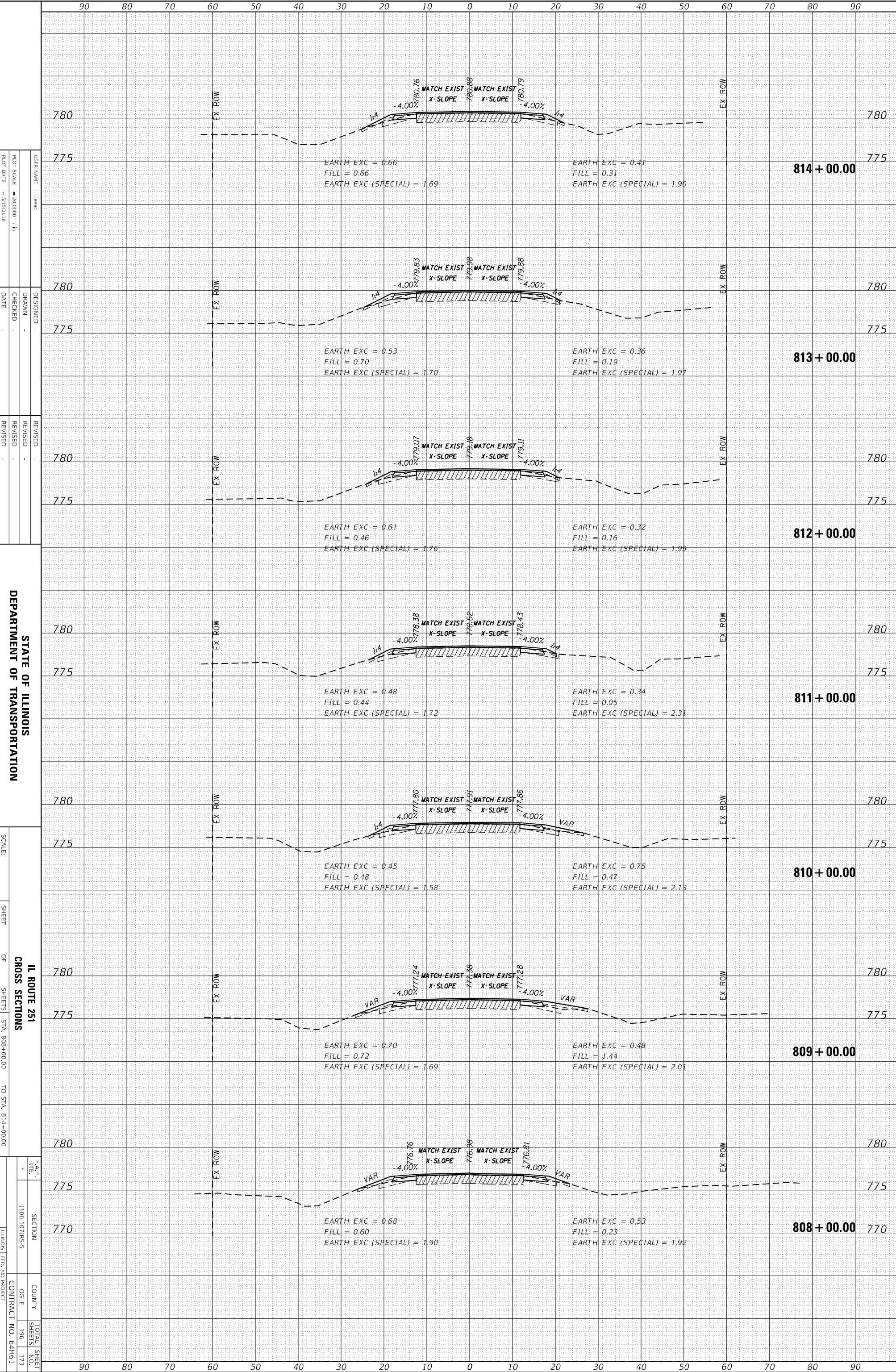
FA5 1042(ILL 251) & FAU 5454(ILL 251)  
 ILLINOIS FED. AID PROJECT



ORIGINAL SURVEY	SURVEYED	BY	DATE
NOTE BOOK	PLOTTED		
	TEMPLATE		
	AREAS		
	CHECKED		

FINAL SURVEY	SURVEYED	BY	DATE
NOTE BOOK	PLOTTED		
	TEMPLATE		
	AREAS		
	CHECKED		

MODEL: Default  
 FILE NAME: p:\IL084EBID\INTEG\Illinois.gov\PWIDOT\Documents\DOT Offices\District 2\Projects\203312\CAD\Drawings\203312-sht-xxsht.dgn



STATE OF ILLINOIS  
 DEPARTMENT OF TRANSPORTATION

IL ROUTE 251  
 CROSS SECTIONS  
 OF SHEETS STA. 808+00.00 TO STA. 814+00.00

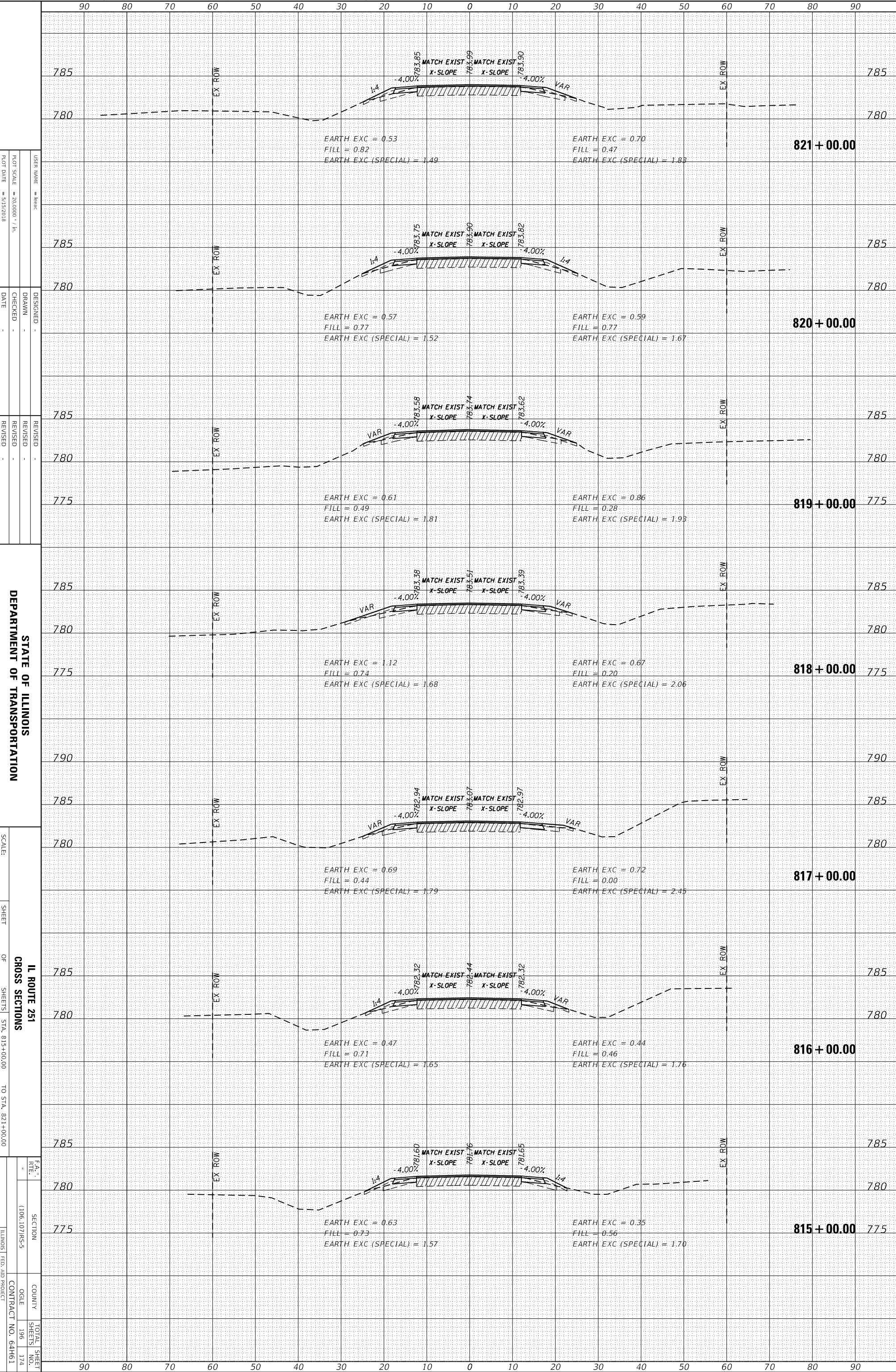
SCALE:	SHEET	OF	SHEETS
			STA. 808+00.00 TO STA. 814+00.00
F.A. RTE.	SECTION	COUNTY	TOTAL SHEETS
	(106.10)/MS-5		196 173
		COLE	
		SHEETS NO.	
		CONTRACT NO.	64H61

\* FAS 1042(ILL 251) & FAU 5454(ILL 251)  
 ILLINOIS FED. AID PROJECT

ORIGINAL SURVEY	SURVEYED	BY	DATE
NOTE BOOK	PLOTTED		
	TEMPLATE		
	AREAS CHECKED		
NO.			

FINAL SURVEY	SURVEYED	BY	DATE
NOTE BOOK	PLOTTED		
	TEMPLATE		
	AREAS CHECKED		
NO.			

MODEL: Default  
 FILE NAME: p:\w\084EBID\INTEG\Illinois.gov\PWIDOT\Documents\UDOT\_Offices\District 2\Projects\203312\CAD\Drawings\203312-sht-xxsht.dgn



STATE OF ILLINOIS  
 DEPARTMENT OF TRANSPORTATION

IL ROUTE 251  
 CROSS SECTIONS  
 STA. 815+00.00 TO STA. 821+00.00

SCALE:	SHEET	OF	SHEETS
	196		174
SECTION	COUNTY	DATE	TOTAL SHEETS
1106.107/MS-5			196
			174
CONTRACT NO.	64H61		

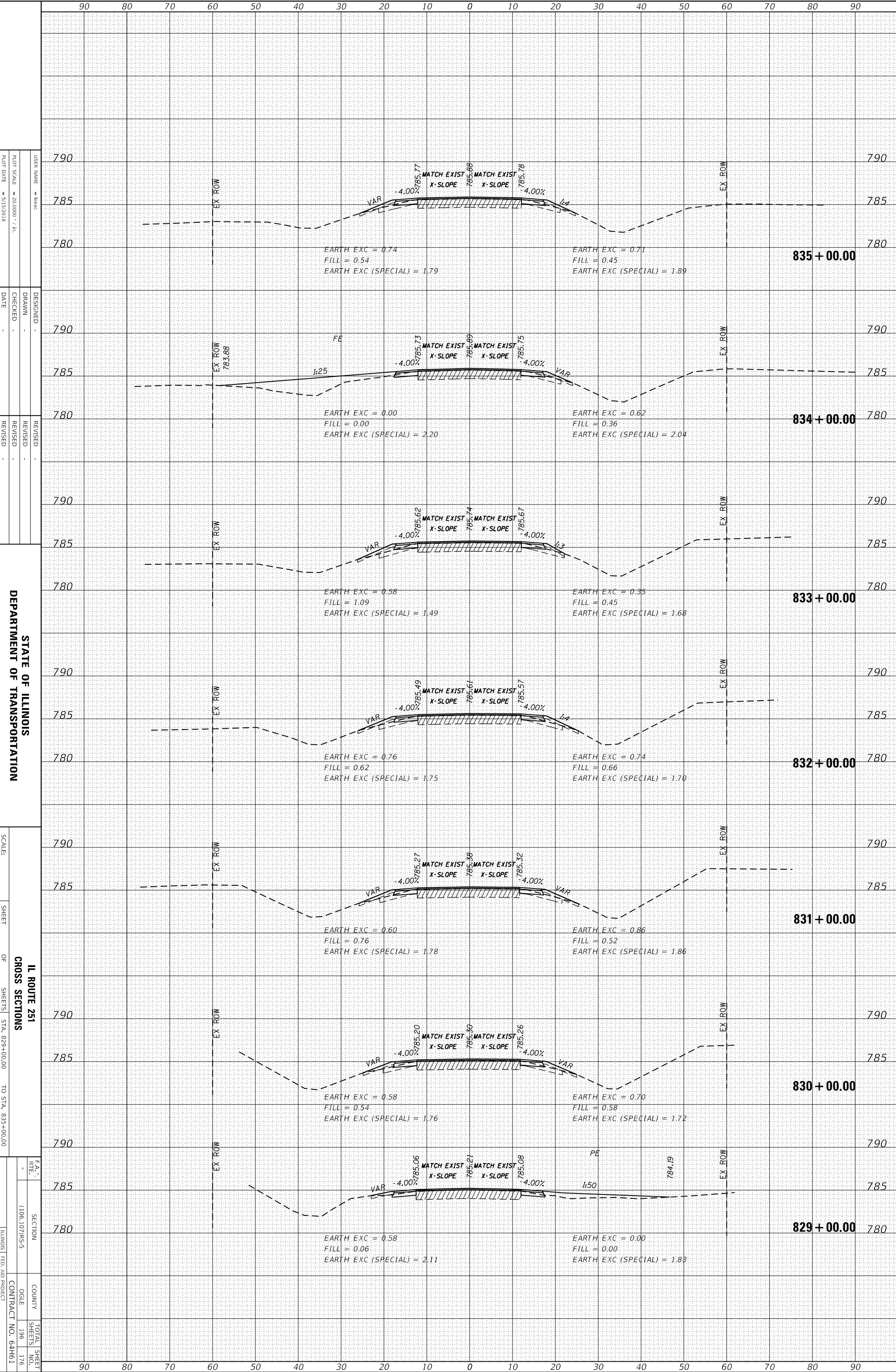
FAU 1042(ILL 251) & FAU 5454(ILL 251)  
 ILLINOIS FED. AID PROJECT



ORIGINAL SURVEY	SURVEYED	BY	DATE
NOTE BOOK	PLOTTED		
	TEMPLATE		
	AREAS CHECKED		
NO.			

FINAL SURVEY	SURVEYED	BY	DATE
NOTE BOOK	PLOTTED		
	TEMPLATE		
	AREAS CHECKED		
NO.			

MODEL: Default  
 FILE NAME: p:\w\084EBID\INTEG\Illinois.gov\PWIDOT\Documents\UDOT\_Offices\District 2\Projects\203312\CADData\CADsheets\203312-sht-xxsht.dgn



STATE OF ILLINOIS  
 DEPARTMENT OF TRANSPORTATION

IL ROUTE 251  
 CROSS SECTIONS

SCALE: SHEET OF SHEETS STA. 829+00.00 TO STA. 835+00.00

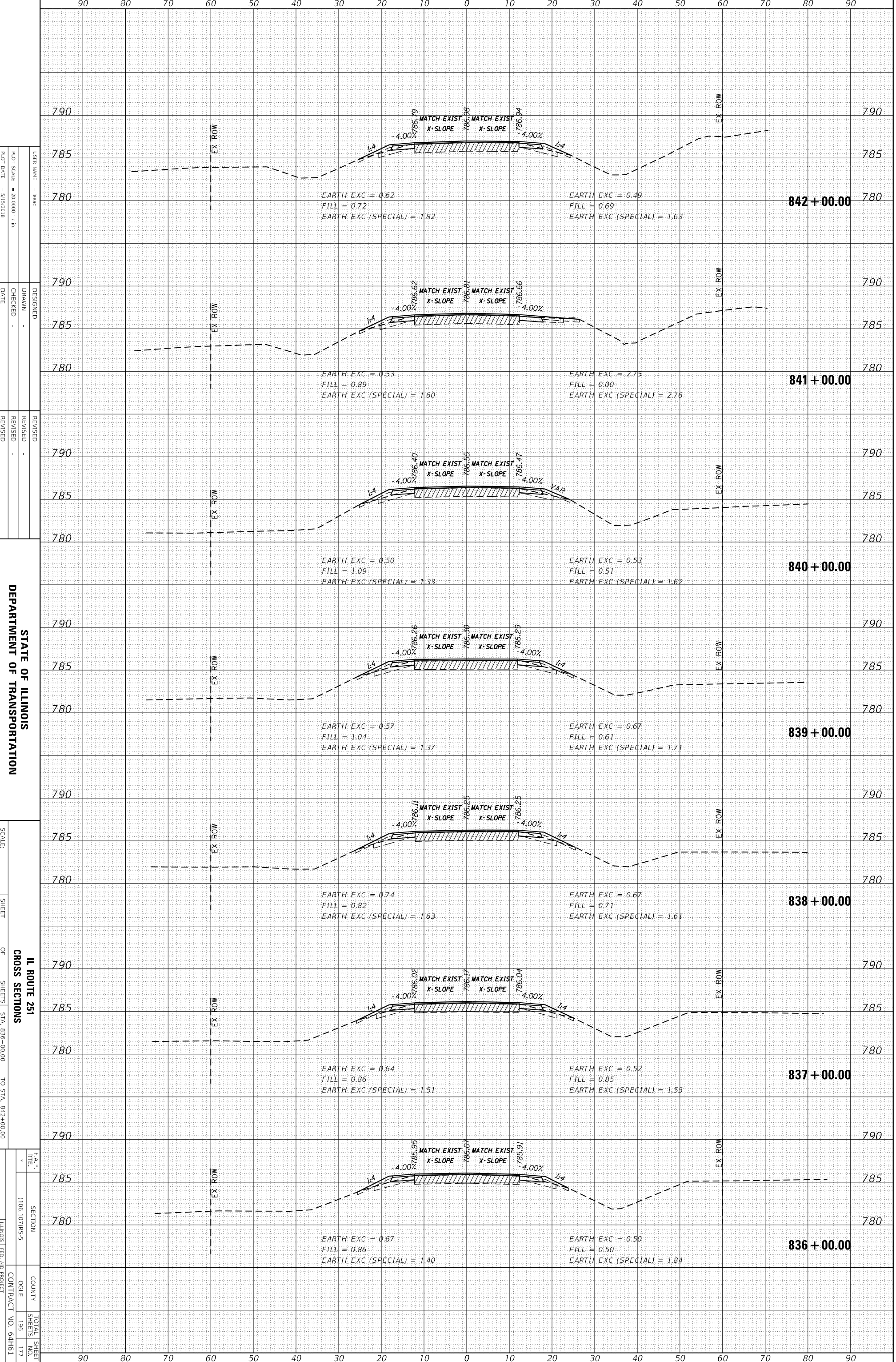
FAU 1042(ILL 251) & FAU 5454(ILL 251)  
 ILLINOIS FED. AID PROJECT

SECTION	COUNTY	TOTAL SHEETS
1106.107/MS-5		196
		176
CONTRACT NO.		64H61

ORIGINAL SURVEY	SURVEYED _____	BY _____	DATE _____
NOTE BOOK	PLOTTED _____		
	TEMPLATE _____		
	AREAS _____		
	CHECKED _____		
NO. _____			

FINAL SURVEY	SURVEYED _____	BY _____	DATE _____
NOTE BOOK	PLOTTED _____		
	TEMPLATE _____		
	AREAS _____		
	CHECKED _____		
NO. _____			

MODEL: Default  
 FILE NAME: p:\IL084EBID\INTEG\Illinois.gov\PWIDOT\Documents\DOT Office\District 2\Projects\203312\CADData\CADsheets\203312-sht-xxsht.dgn



STATE OF ILLINOIS  
 DEPARTMENT OF TRANSPORTATION

IL ROUTE 251  
 CROSS SECTIONS  
 STA. 836+00.00 TO STA. 842+00.00

SECTION 1006.10/MS-5  
 COUNTY OGLE  
 CONTRACT NO. 64H61

FAU 1042(ILL 251) & FAU 5454(ILL 251)  
 ILLINOIS FED. AID PROJECT

USER NAME = lebac  
 PLOT SCALE = 20.0000' = 1" IN.  
 PLOT DATE = 5/13/2018

DESIGNED -  
 DRAWN -  
 CHECKED -  
 DATE -

REVISIONS  
 REVISION NO. 1  
 REVISION DESCRIPTION

REVISIONS  
 REVISION NO. 2  
 REVISION DESCRIPTION

REVISIONS  
 REVISION NO. 3  
 REVISION DESCRIPTION

REVISIONS  
 REVISION NO. 4  
 REVISION DESCRIPTION

REVISIONS  
 REVISION NO. 5  
 REVISION DESCRIPTION

REVISIONS  
 REVISION NO. 6  
 REVISION DESCRIPTION

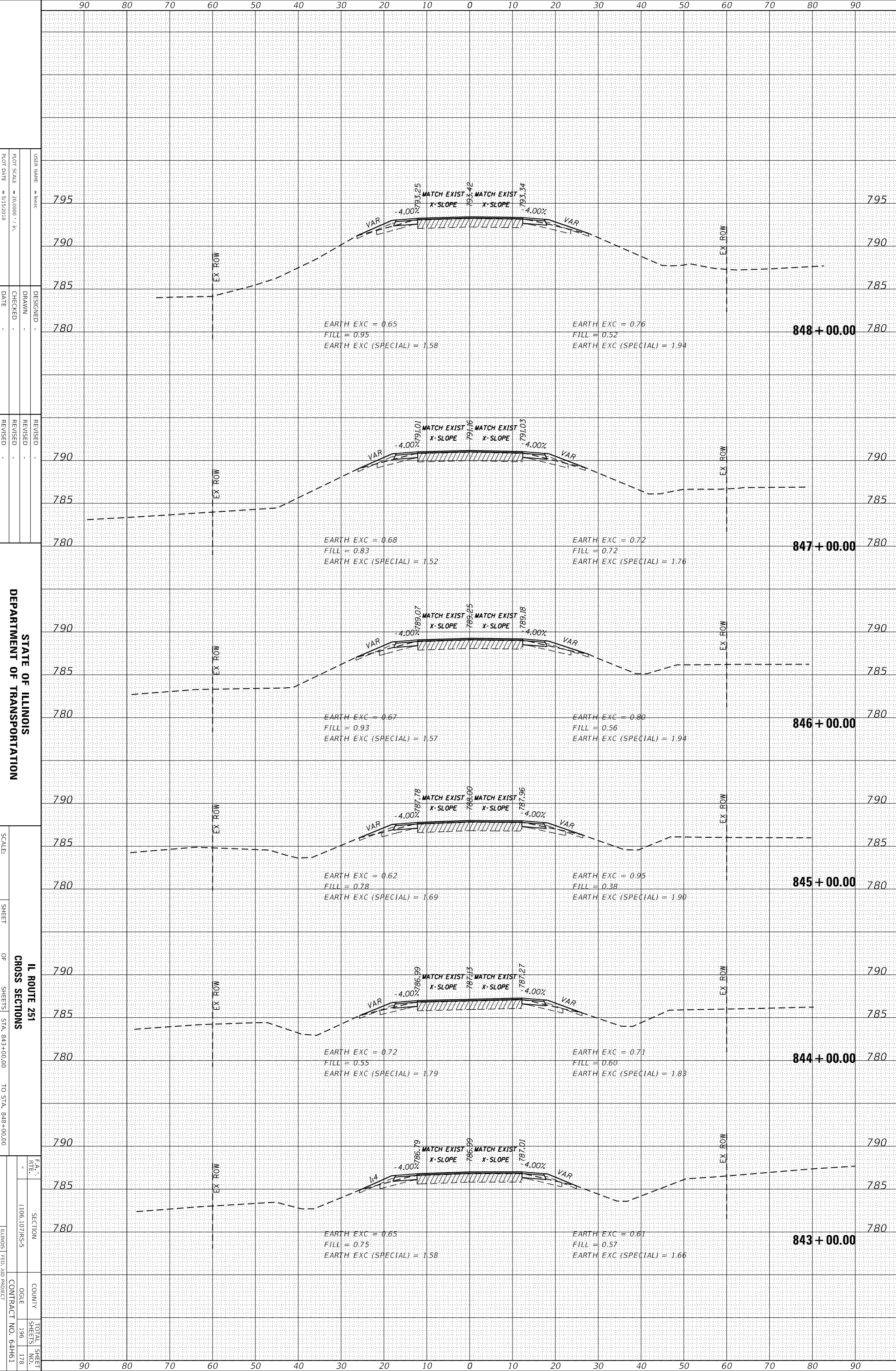
REVISIONS  
 REVISION NO. 7  
 REVISION DESCRIPTION

REVISIONS  
 REVISION NO. 8  
 REVISION DESCRIPTION

ORIGINAL SURVEY	SURVEYED _____	BY _____	DATE _____
NOTE BOOK	PLOTTED _____		
	TEMPLATE _____		
	AREAS CHECKED _____		
NO. _____			

FINAL SURVEY	SURVEYED _____	BY _____	DATE _____
NOTE BOOK	PLOTTED _____		
	TEMPLATE _____		
	AREAS CHECKED _____		
NO. _____			

MODEL: Default  
 FILE NAME: p:\w\084EBID\INTEG.Illinois.gov\PWIDOT\Documents\DOT Office\District 2\Projects\203312\CADData\CADsheets\203312-sht-xxsht.dgn



STATE OF ILLINOIS  
 DEPARTMENT OF TRANSPORTATION

IL ROUTE 251  
 CROSS SECTIONS  
 SCALE: \_\_\_\_\_  
 SHEET \_\_\_\_\_ OF \_\_\_\_\_ SHEETS  
 STA. 843+00.00 TO STA. 848+00.00  
 COUNTY \_\_\_\_\_  
 CONTRACT NO. 64H61

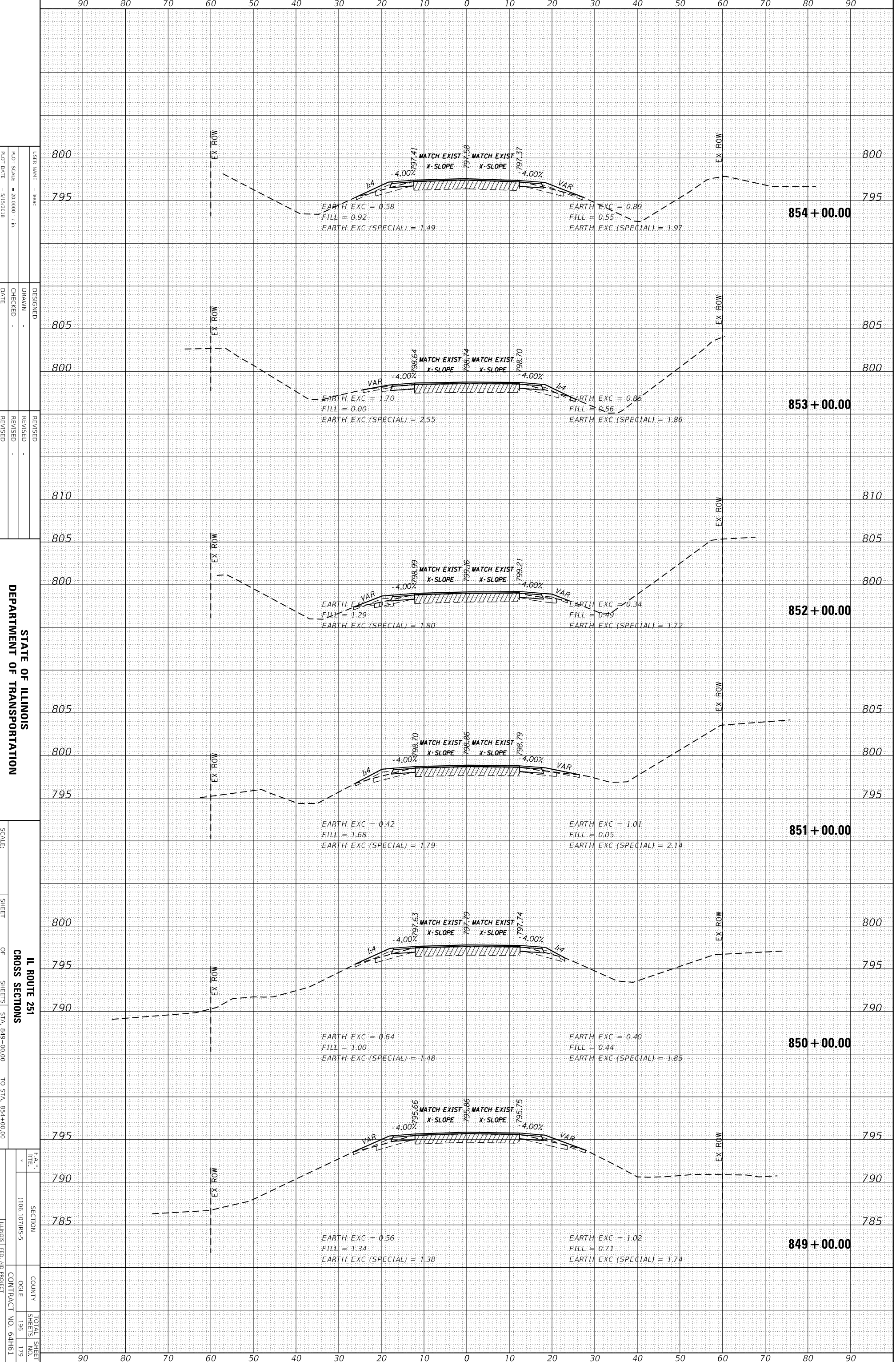
\* FAS 1042(ILL 251) & FAU 5454(ILL 251)  
 ILLINOIS FED. AID PROJECT

SECTION	1006.107/MS-5
COUNTY	OGLE
TOTAL SHEET NO.	196
SHEET NO.	178

ORIGINAL SURVEY	SURVEYED	BY	DATE
NOTE BOOK	PLOTTED		
	TEMPLATE		
	AREAS CHECKED		

FINAL SURVEY	SURVEYED	BY	DATE
NOTE BOOK	PLOTTED		
	TEMPLATE		
	AREAS CHECKED		

MODEL: Default  
 FILE NAME: p:\w\084EBID\INTEG\Illinois.gov\PWIDOT\Documents\UDOT\_Offices\District 2\Projects\203312\CADData\CADsheets\203312-sht-xxsht.dgn



STATE OF ILLINOIS  
 DEPARTMENT OF TRANSPORTATION

SCALE:

SHEET

IL ROUTE 251  
 CROSS SECTIONS

OF SHEETS STA. 849+00.00 TO STA. 854+00.00

SECTION 1006.107/MS-5  
 COUNTY OGLE  
 CONTRACT NO. 64H61

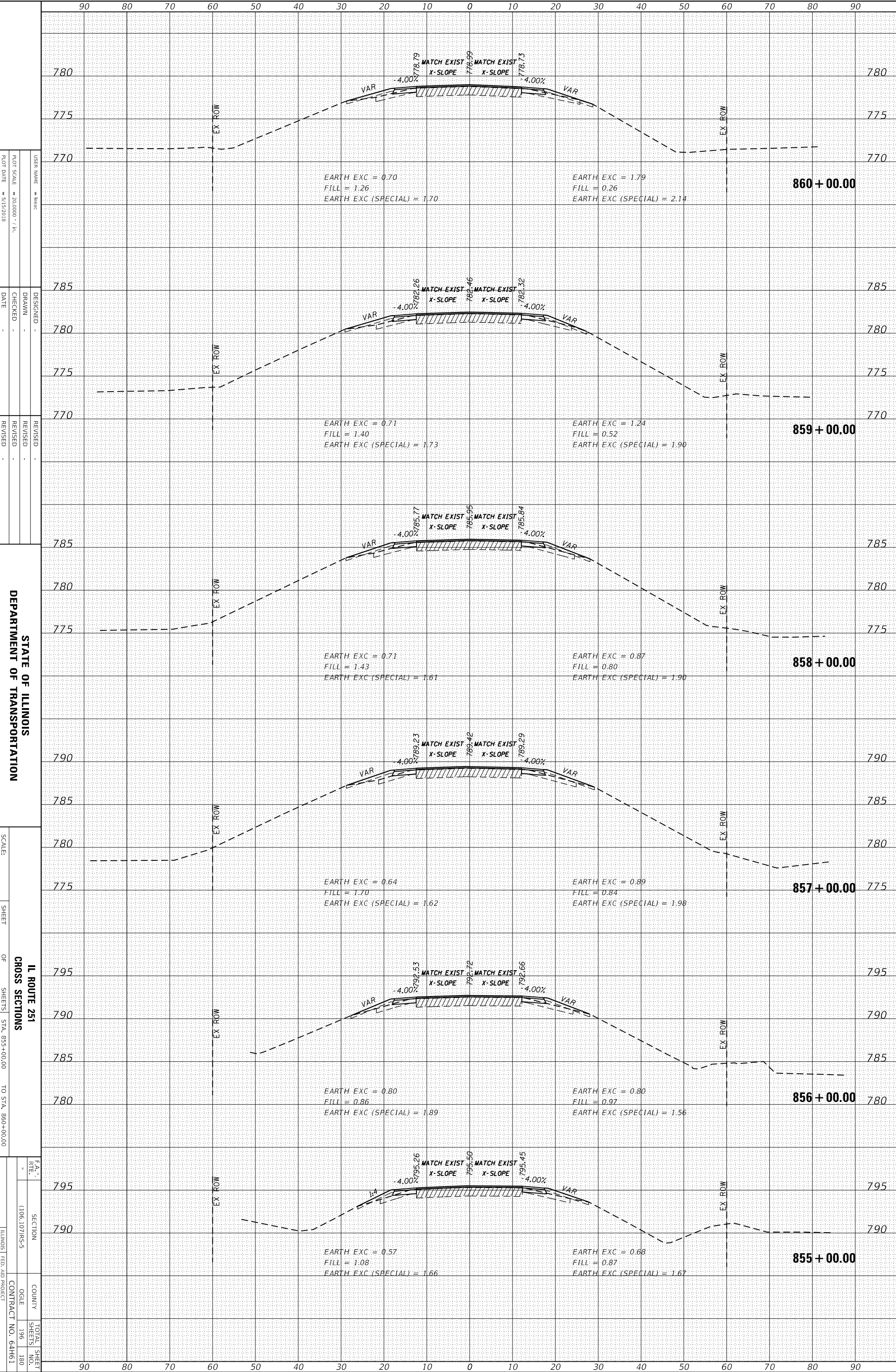
TOTAL SHEET SHEETS 196 179  
 ILLINOIS FED. AID PROJECT

\* FA5 1042IL (251) & FAU 5454IL (251)

ORIGINAL SURVEY	SURVEYED	BY	DATE
NOTE BOOK	PLOTTED		
	TEMPLATE		
	AREAS CHECKED		
NO.			

FINAL SURVEY	SURVEYED	BY	DATE
NOTE BOOK	PLOTTED		
	TEMPLATE		
	AREAS CHECKED		
NO.			

MODEL: Default  
 FILE NAME: p:\IL084EBID\INTEG\_IL\Inols.gov\PWIDOT\Documents\DOT\_Offices\District 2\Projects\203312\CADData\CADsheets\203312-sht-xxsht.dgn



STATE OF ILLINOIS  
 DEPARTMENT OF TRANSPORTATION

SCALE: SHEET OF SHEETS STA. 855+00.00 TO STA. 860+00.00  
 IL ROUTE 251  
 CROSS SECTIONS  
 SECTION 1006.107/MS-5  
 COUNTY OGLE  
 CONTRACT NO. 64H61  
 TOTAL SHEET SHEETS 196 180  
 ILLINOIS FED. AID PROJECT

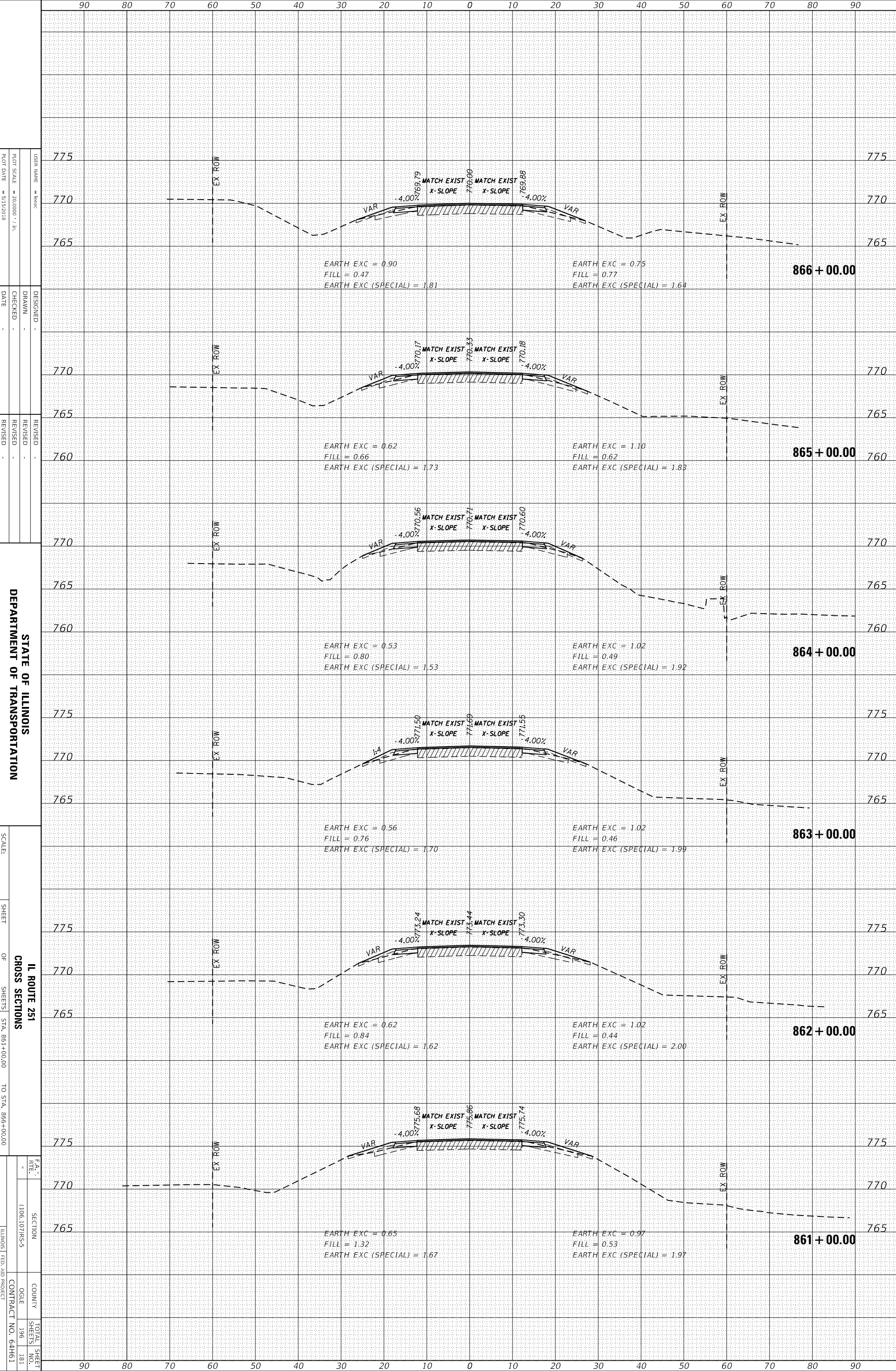
\* FAS 1042(ILL 251) & FAU 5454(ILL 251)



ORIGINAL SURVEY	SURVEYED _____	BY _____	DATE _____
NOTE BOOK	PLOTTED _____		
	TEMPLATE _____		
	AREAS CHECKED _____		
NO. _____			

FINAL SURVEY	SURVEYED _____	BY _____	DATE _____
NOTE BOOK	PLOTTED _____		
	TEMPLATE _____		
	AREAS CHECKED _____		
NO. _____			

MODEL: Default  
 FILE NAME: p:\IL084EBID\INTEG\_IL\Inls.gov\PWIDOT\Documents\UDOT\_Offices\District 2\Projects\203312\CADData\CADsheets\203312-sht-xxsht.dgn



STATE OF ILLINOIS  
 DEPARTMENT OF TRANSPORTATION

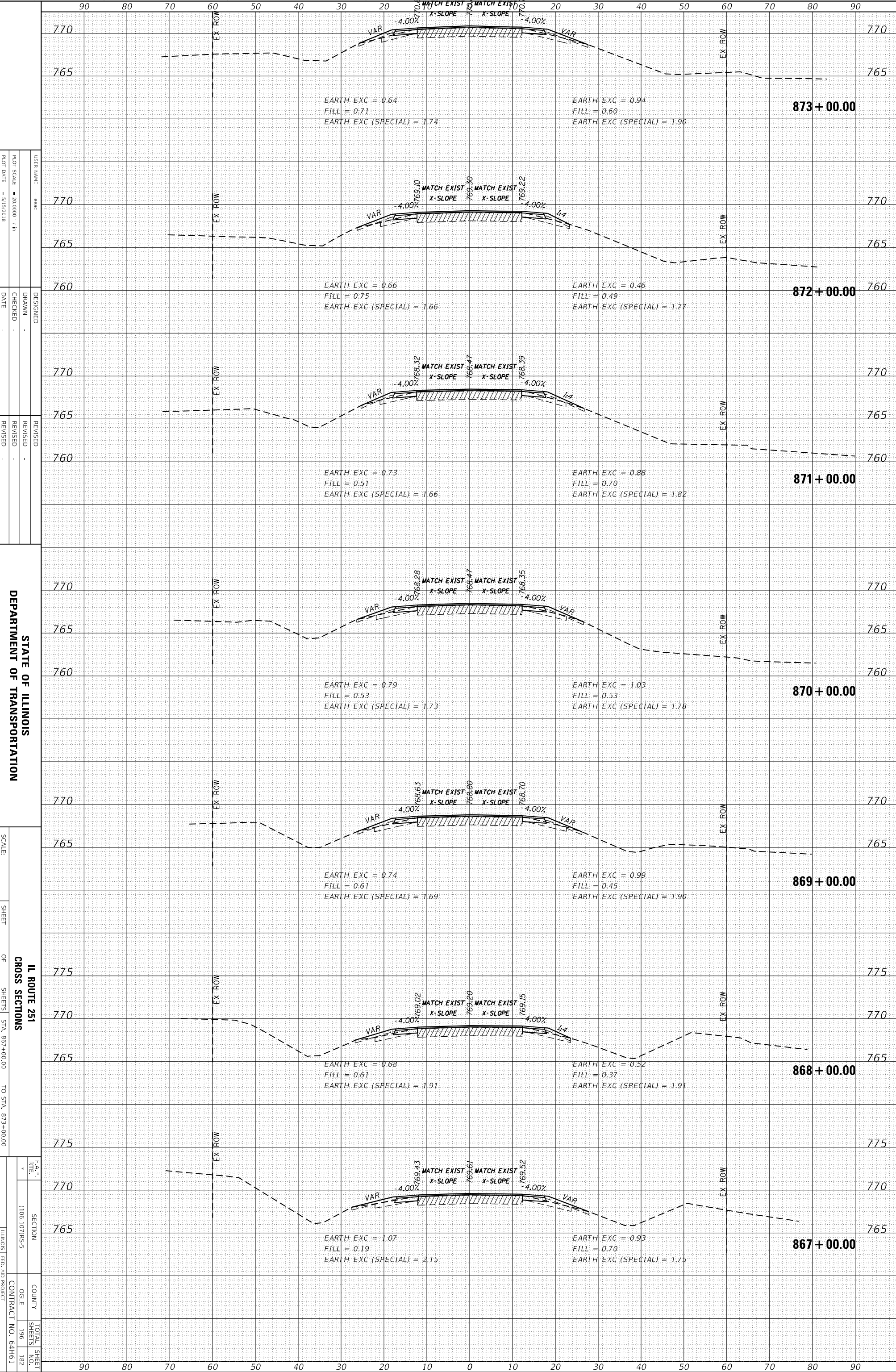
SCALE: \_\_\_\_\_  
 SHEET \_\_\_\_\_ OF \_\_\_\_\_ SHEETS  
 STA. 861+00.00 TO STA. 866+00.00  
 IL ROUTE 251  
 CROSS SECTIONS  
 COUNTY \_\_\_\_\_  
 CONTRACT NO. 64H61  
 TOTAL SHEETS 196  
 SHEETS NO. 181

\* FAS 1042(ILL 251) & FAU 5454(ILL 251)  
 ILLINOIS FED. AID PROJECT

ORIGINAL SURVEY	SURVEYED	BY	DATE
NOTE BOOK	PLOTTED		
	TEMPLATE		
	AREAS CHECKED		
NO.			

FINAL SURVEY	SURVEYED	BY	DATE
NOTE BOOK	PLOTTED		
	TEMPLATE		
	AREAS CHECKED		
NO.			

MODEL: Default  
 FILE NAME: p:\IL084EBID\INTEG\Illinois.gov\PWIDOT\Documents\UDOT\_Offices\District 2\Projects\203312\CADData\CADsheets\203312-sht-xxsht.dgn



STATE OF ILLINOIS  
 DEPARTMENT OF TRANSPORTATION

SCALE: \_\_\_\_\_  
 SHEET \_\_\_\_\_ OF \_\_\_\_\_ SHEETS  
 IL ROUTE 251  
 CROSS SECTIONS  
 STA. 867+00.00 TO STA. 873+00.00  
 COUNTY \_\_\_\_\_  
 CONTRACT NO. 64H61

\* FAS 1042(ILL 251) & FAU 5454(ILL 251)  
 ILLINOIS FED. AID PROJECT

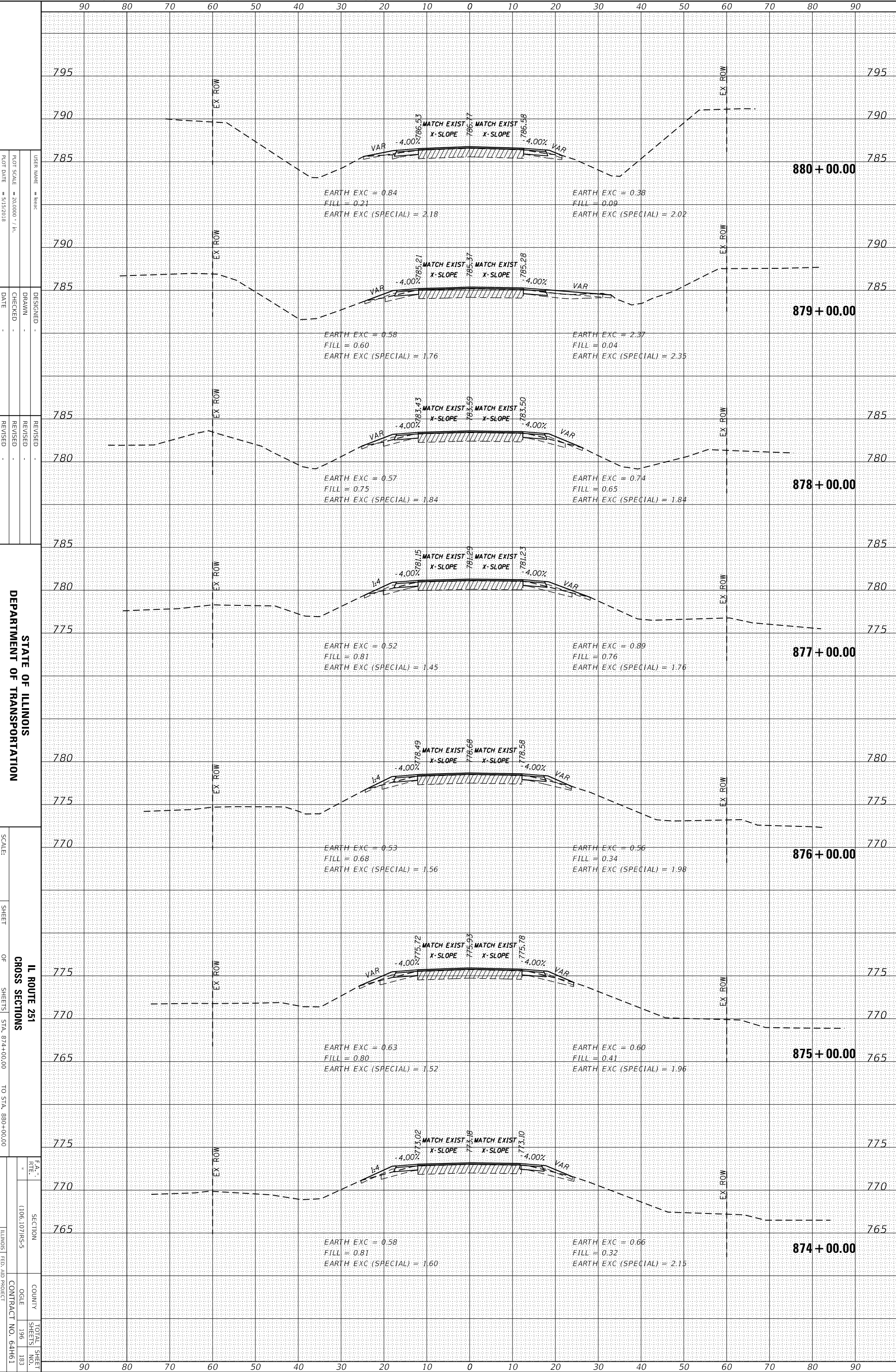
DESIGNED	DATE	REVISION	DATE
DRAWN	CHECKED	REVISION	DATE
USER NAME = lebac		REVISION	DATE
PILOT SCALE = 20.0000' = 1"		REVISION	DATE
PILOT DATE = 5/13/2018		REVISION	DATE

SECTION	COUNTY	TOTAL SHEET
1106.107/MS-5		SHEETS
		NO.
		196
		182

ORIGINAL SURVEY	SURVEYED	BY	DATE
NOTE BOOK	PLOTTED		
	TEMPLATE		
	AREAS CHECKED		
NO.			

FINAL SURVEY	SURVEYED	BY	DATE
NOTE BOOK	PLOTTED		
	TEMPLATE		
	AREAS CHECKED		
NO.			

MODEL: Default  
 FILE NAME: p:\IL084EBID\INTEG\_IL\Inls.gov\PWIDOT\Documents\UDOT\_Offices\District 2\Projects\203312\CAD\Drawings\203312-sht-xxsht.dgn



STATE OF ILLINOIS  
 DEPARTMENT OF TRANSPORTATION

IL ROUTE 251  
 CROSS SECTIONS

SCALE: SHEET OF SHEETS STA. 874+00.00 TO STA. 880+00.00

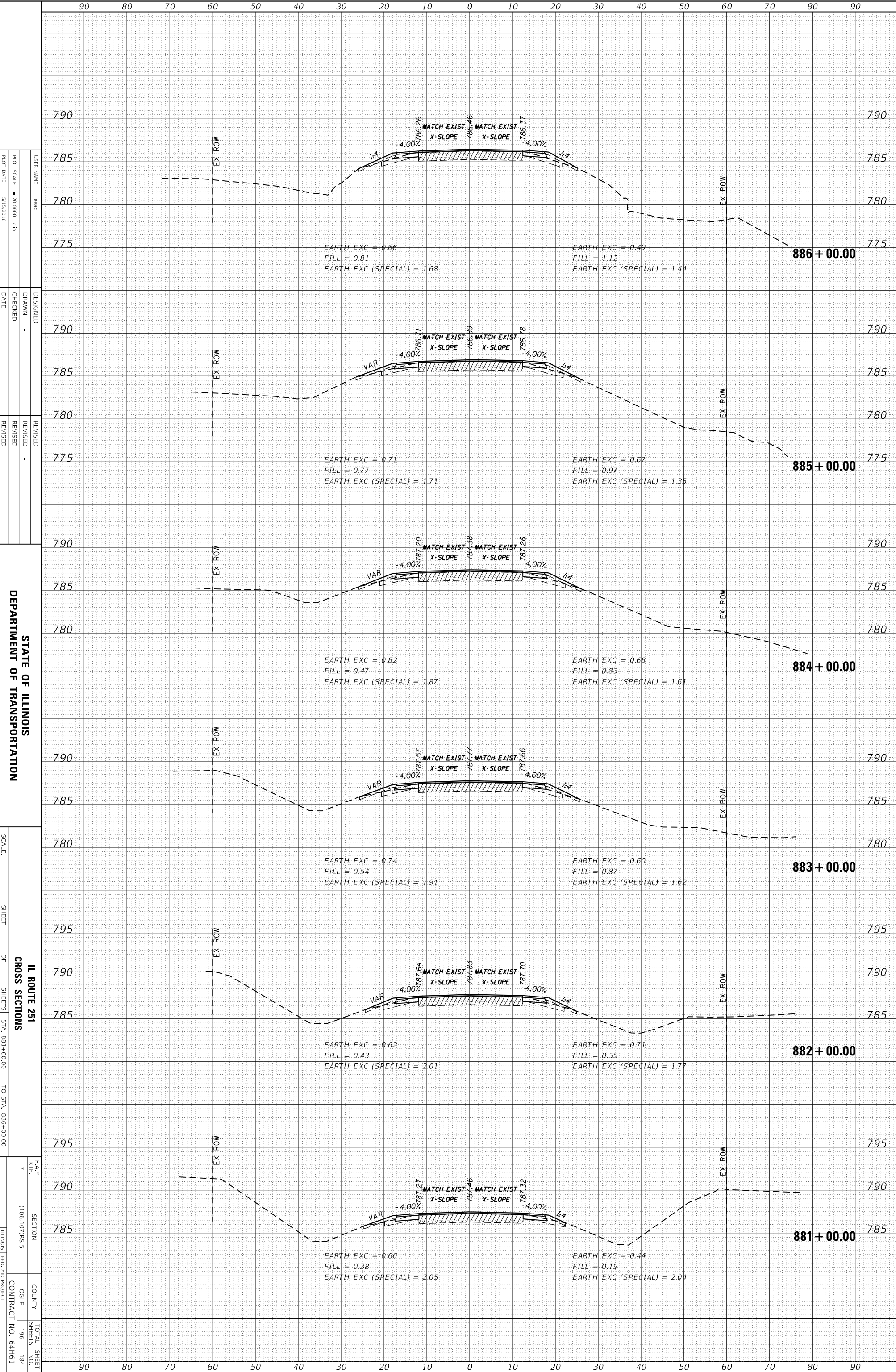
FA-5 1042(ILL 251) & FAU 5454(ILL 251)  
 ILLINOIS FED. AID PROJECT

SECTION	COUNTY	TOTAL SHEET NO.
1106.107/MS-5	OGLE	196
		183
CONTRACT NO. 64H61		

ORIGINAL SURVEY	SURVEYED _____	BY _____	DATE _____
NOTE BOOK	PLOTTED _____		
	TEMPLATE _____		
	AREAS CHECKED _____		
NO. _____			

FINAL SURVEY	SURVEYED _____	BY _____	DATE _____
NOTE BOOK	PLOTTED _____		
	TEMPLATE _____		
	AREAS CHECKED _____		
NO. _____			

MODEL: Default  
 FILE NAME: p:\IL084EBID\INTEG\_IL\Inls.gov\PWIDOT\Documents\DOT\_Offices\District 2\Projects\203312\CAD\Drawings\203312-sht-xxsht.dgn



STATE OF ILLINOIS  
 DEPARTMENT OF TRANSPORTATION

SCALE: \_\_\_\_\_  
 SHEET \_\_\_\_\_ OF \_\_\_\_\_ SHEETS  
 IL ROUTE 251  
 CROSS SECTIONS  
 STA. 881+00.00 TO STA. 886+00.00  
 COUNTY \_\_\_\_\_  
 CONTRACT NO. 64H61

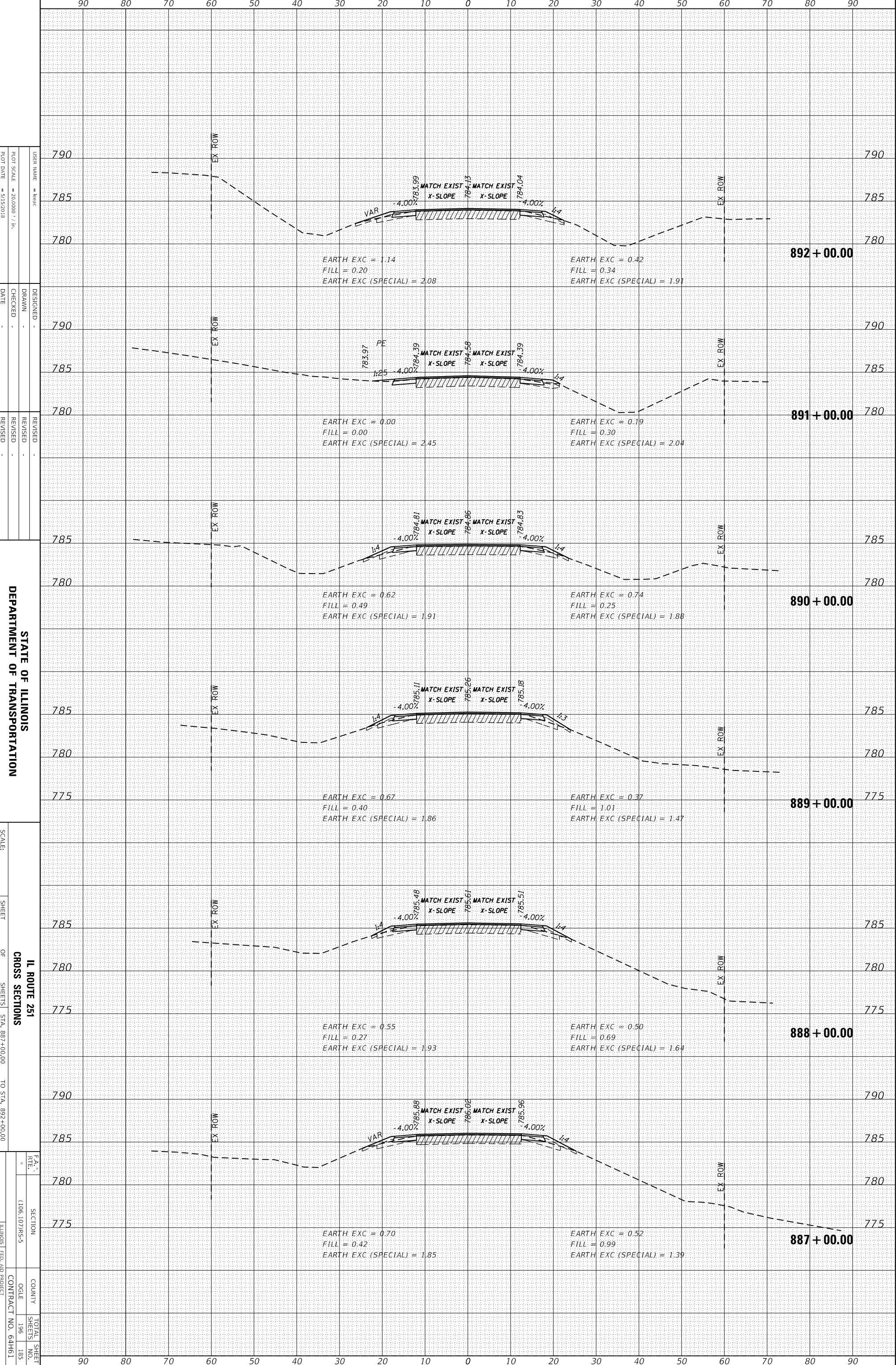
\* FAS 1042(ILL 251) & FAU 5454(ILL 251)  
 ILLINOIS FED. AID PROJECT

SECTION	1006.107/MS-5
COUNTY	_____
CONTRACT NO.	64H61
TOTAL SHEETS	196
SHEETS NO.	184

ORIGINAL SURVEY	SURVEYED	BY	DATE
NOTE BOOK	PLOTTED		
	TEMPLATE		
	AREAS CHECKED		
NO.			

FINAL SURVEY	SURVEYED	BY	DATE
NOTE BOOK	PLOTTED		
	TEMPLATE		
	AREAS CHECKED		
NO.			

MODEL: Default  
 FILE NAME: p:\w\084EBID\INTEG\Illinois.gov\PWIDOT\Documents\DOT\_Offices\District 2\Projects\203312\CADData\CADsheets\203312-sht-xxsht.dgn



STATE OF ILLINOIS  
 DEPARTMENT OF TRANSPORTATION

IL ROUTE 251  
 CROSS SECTIONS

SHEET 116 OF 196

SCALE: 1" = 20.000' H, 1" = 40.000' V  
 DATE: 5/13/2018  
 DESIGNED: [blank]  
 DRAWN: [blank]  
 CHECKED: [blank]  
 REVISIONS: [blank]

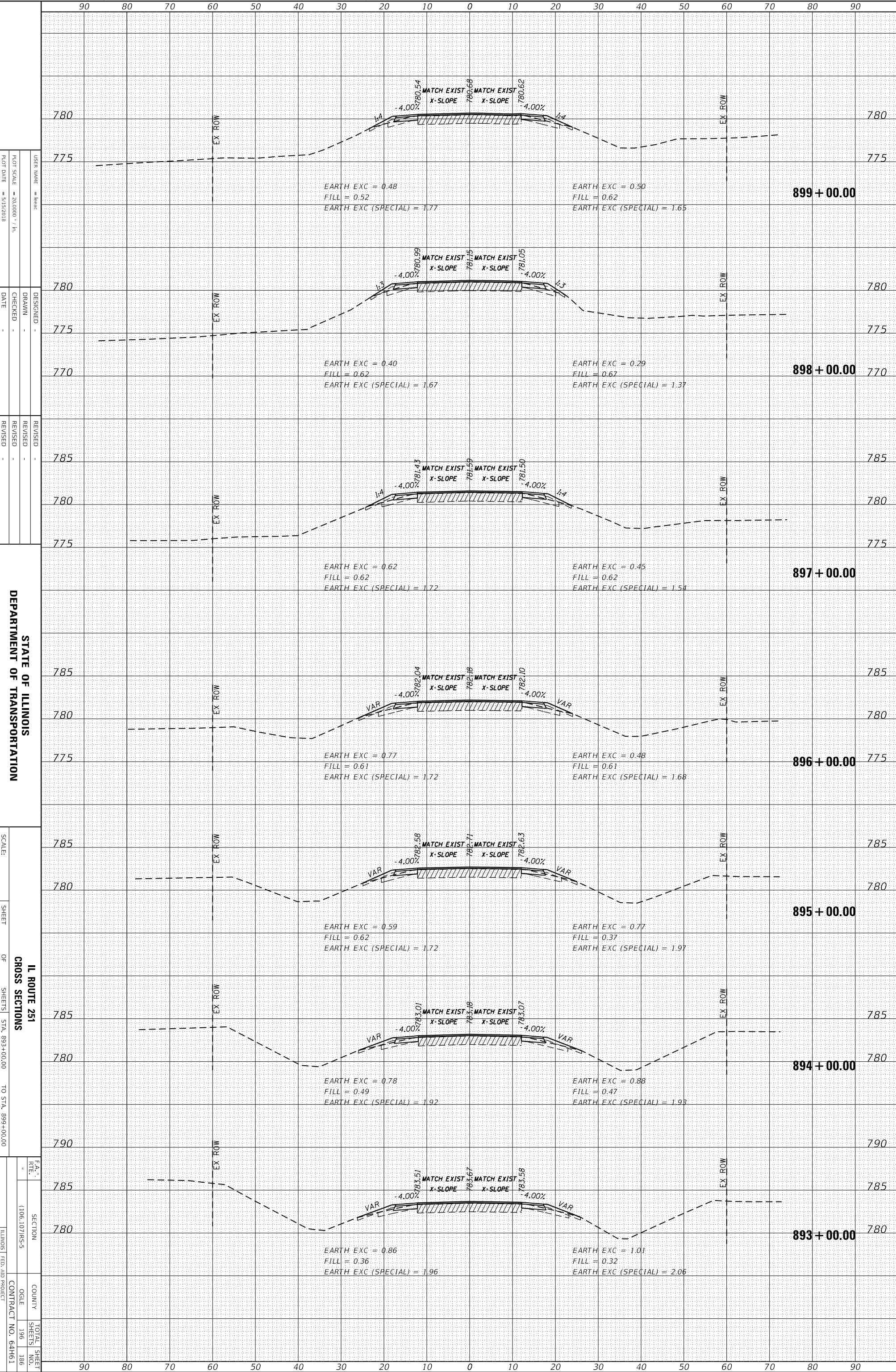
SECTION: 1106.107/MS-5  
 COUNTY: [blank]  
 CONTRACT NO.: 64H61  
 TOTAL SHEETS: 196  
 SHEETS NO.: 185

FAU 5454(ILL 251) & FAU 5454(ILL 251)  
 ILLINOIS FED. AID PROJECT

ORIGINAL SURVEY	SURVEYED	BY	DATE
NOTE BOOK	PLOTTED		
	TEMPLATE		
	AREAS CHECKED		
NO.			

FINAL SURVEY	SURVEYED	BY	DATE
NOTE BOOK	PLOTTED		
	TEMPLATE		
	AREAS CHECKED		
NO.			

MODEL: Default  
 FILE NAME: p:\IL084EBID\INTEG\_IL\Inls.gov\PWIDOT\Documents\UDOT\_Offices\District 2\Projects\203312\CAD\Drawings\203312-sht-xxsht.dgn



STATE OF ILLINOIS  
 DEPARTMENT OF TRANSPORTATION

IL ROUTE 251  
 CROSS SECTIONS  
 STA. 893+00.00 TO STA. 899+00.00

SECTION 1006.107/MS-5  
 COUNTY OGLE  
 CONTRACT NO. 64H61

FAU 1042(ILL 251) & FAU 5454(ILL 251)  
 ILLINOIS FED. AID PROJECT

USER NAME = lebac  
 PLOT SCALE = 20.0000' = 1" / 400'  
 PLOT DATE = 5/13/2018

DESIGNED -  
 DRAWN -  
 CHECKED -  
 DATE -

REVISIONS  
 REVISION NO. 1  
 REVISION DESCRIPTION

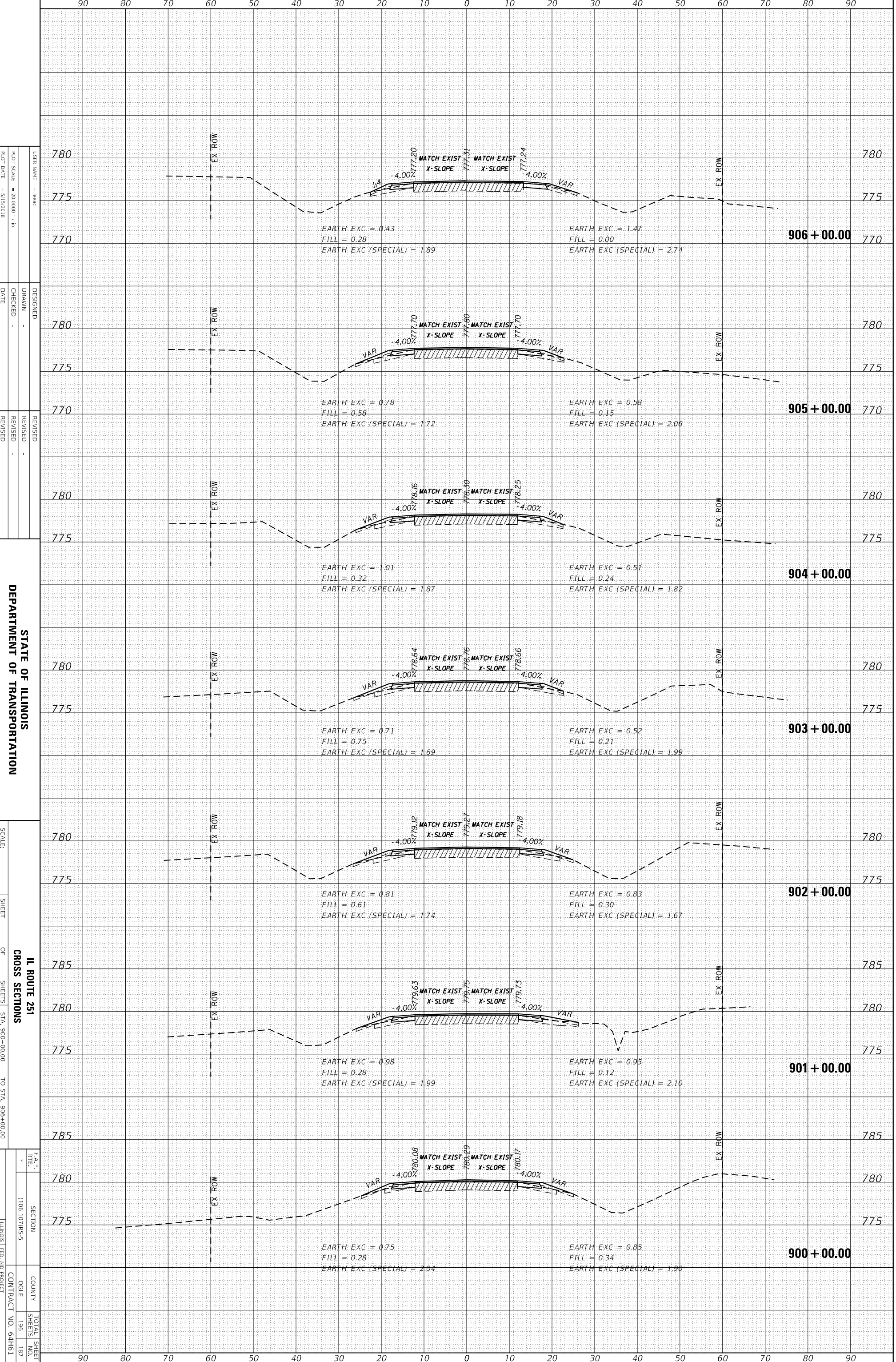
SCALE: 1" = 40'  
 SHEET 106 OF 196

TOTAL SHEET NO. 196  
 SHEETS 106 OF 196

ORIGINAL SURVEY	SURVEYED _____	BY _____	DATE _____
NOTE BOOK	PLOTTED _____		
	TEMPLATE _____		
	AREAS CHECKED _____		

FINAL SURVEY	SURVEYED _____	BY _____	DATE _____
NOTE BOOK	PLOTTED _____		
	TEMPLATE _____		
	AREAS CHECKED _____		

MODEL: Default  
 FILE NAME: p:\w\084EBID\INTEG\Illinois.gov\PWIDOT\Documents\DOT Office\District 2\Projects\203312\CADData\CADsheets\203312-sht-xxsht.dgn



STATE OF ILLINOIS  
 DEPARTMENT OF TRANSPORTATION

SCALE:

SHEET

IL ROUTE 251  
 CROSS SECTIONS

OF

SHEETS STA. 900+00.00 TO STA. 906+00.00

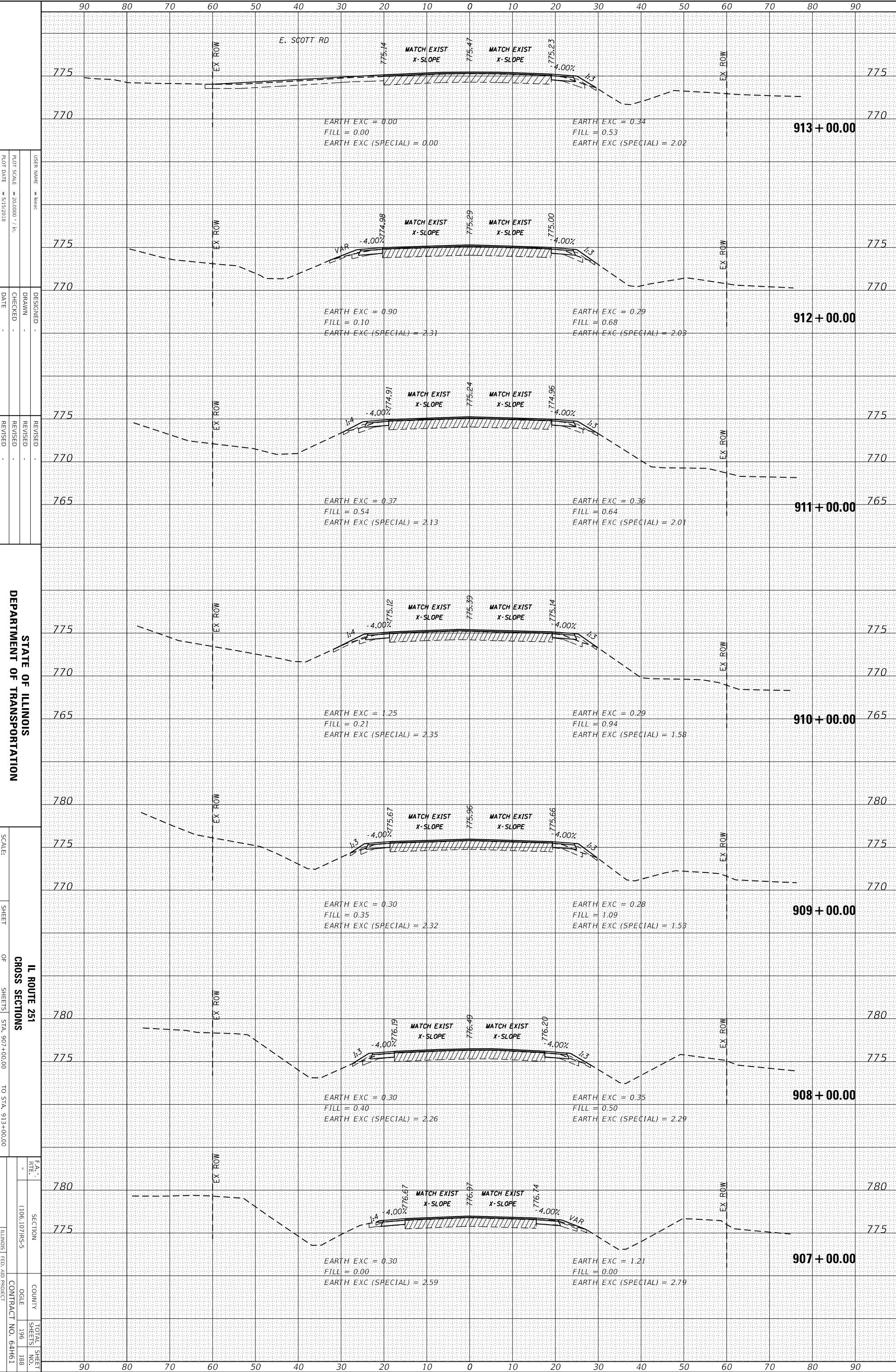
F.A. * RTE.	SECTION	COUNTY	TOTAL SHEET SHEETS NO.
1106.107/MS-5			196 187
	OGLE		CONTRACT NO. 64H61

\* FA5 1042(ILL 251) & FAU 5454(ILL 251)  
 ILLINOIS FED. AID PROJECT

ORIGINAL SURVEY	SURVEYED	BY	DATE
NOTE BOOK	PLOTTED		
	TEMPLATE		
	AREAS CHECKED		
NO.			

FINAL SURVEY	SURVEYED	BY	DATE
NOTE BOOK	PLOTTED		
	TEMPLATE		
	AREAS CHECKED		
NO.			

MODEL: Default  
 FILE NAME: p:\IL084EBID\INTEG\_IL\Inls.gov\PWIDOT\Documents\UDOT\_Offices\District 2\Projects\203312\CADData\CADsheets\203312-sht-xxsht.dgn



STATE OF ILLINOIS  
 DEPARTMENT OF TRANSPORTATION

IL ROUTE 251  
 CROSS SECTIONS

SCALE: SHEET OF SHEETS STA. 907+00.00 TO STA. 913+00.00

FA5 1042(ILL 251) & FAU 5454(ILL 251)  
 ILLINOIS FED. AID PROJECT

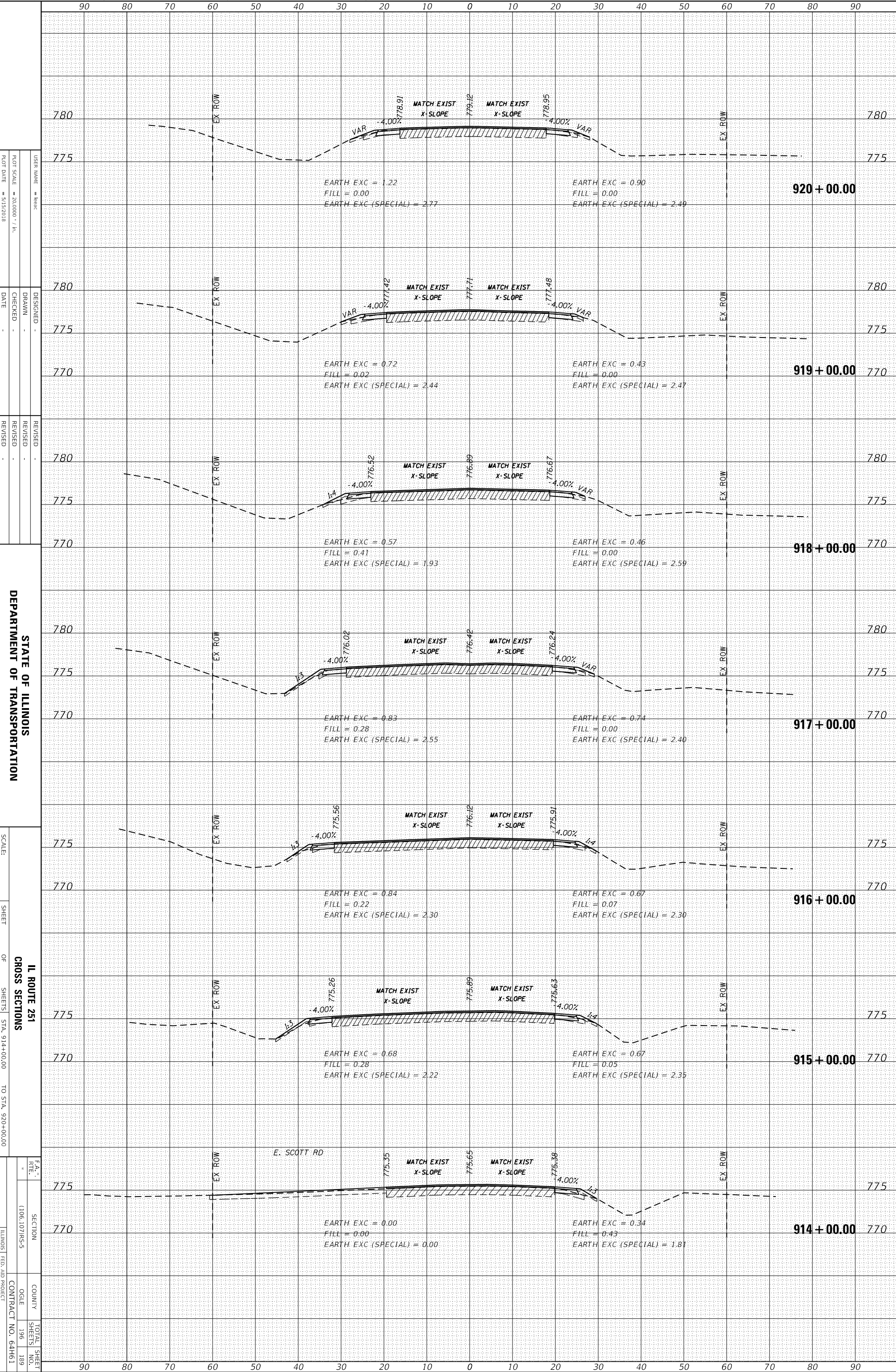
SECTION	COUNTY	TOTAL SHEET SHEETS NO.
1006.107/MS-5		196 188
CONTRACT NO. 64H61		



ORIGINAL SURVEY	SURVEYED	BY	DATE
NOTE BOOK	PLOTTED		
	TEMPLATE		
	AREAS CHECKED		

FINAL SURVEY	SURVEYED	BY	DATE
NOTE BOOK	PLOTTED		
	TEMPLATE		
	AREAS CHECKED		

MODEL: Default  
 FILE NAME: p:\IL084EBID\INTEG\_IL\Inols.gov\PWIDOT\Documents\UDOT\_Offices\District 2\Projects\203312\CADData\CADsheets\203312-sht-xxsht.dgn



STATE OF ILLINOIS  
DEPARTMENT OF TRANSPORTATION

SCALE: SHEET OF SHEETS  
 IL ROUTE 251  
 CROSS SECTIONS  
 STA. 914+00.00 TO STA. 920+00.00

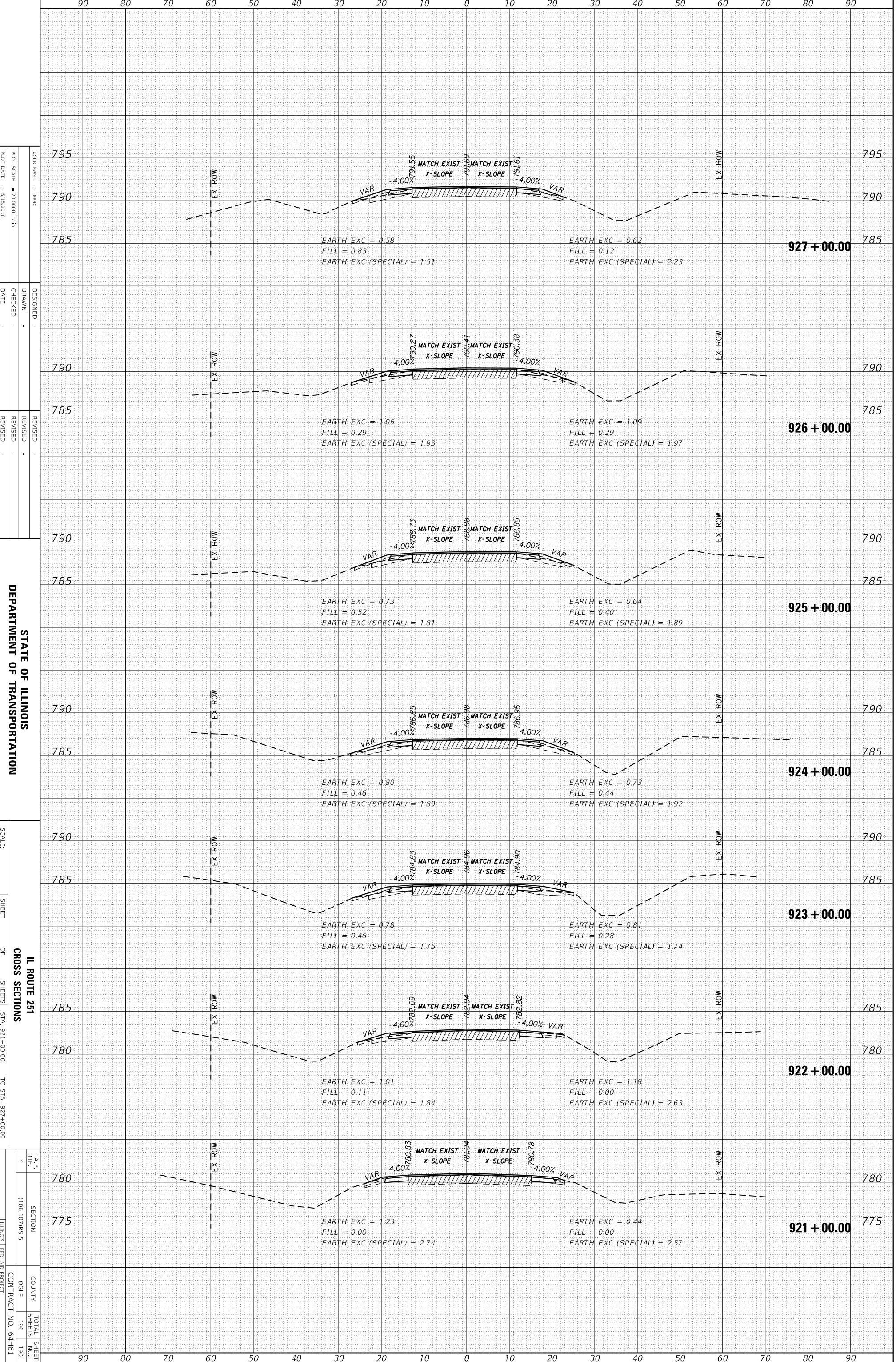
E.A. RTE. SECTION COUNTY TOTAL SHEET NO.  
 1006.107/MS-5 ILLINOIS FED. AID PROJECT CONTRACT NO. 64H61

\* FAS 1042(ILL 251) & FAU 5454(ILL 251)

ORIGINAL SURVEY	SURVEYED	BY	DATE
NOTE BOOK	PLOTTED		
	TEMPLATE		
	AREAS CHECKED		
NO.			

FINAL SURVEY	SURVEYED	BY	DATE
NOTE BOOK	PLOTTED		
	TEMPLATE		
	AREAS CHECKED		
NO.			

MODEL: Default  
 FILE NAME: p:\IL084EBID\INTEG\_IL\Inols.gov\PWIDOT\Documents\DOT Office\District 2\Projects\203312\CADData\CADsheets\203312-sht-xxsht.dgn



STATE OF ILLINOIS  
 DEPARTMENT OF TRANSPORTATION

SCALE: SHEET OF SHEETS STA. 921+00.00 TO STA. 927+00.00

IL ROUTE 251  
 CROSS SECTIONS  
 SECTION (106,107)MS-5  
 COUNTY OGLE  
 CONTRACT NO. 64H61

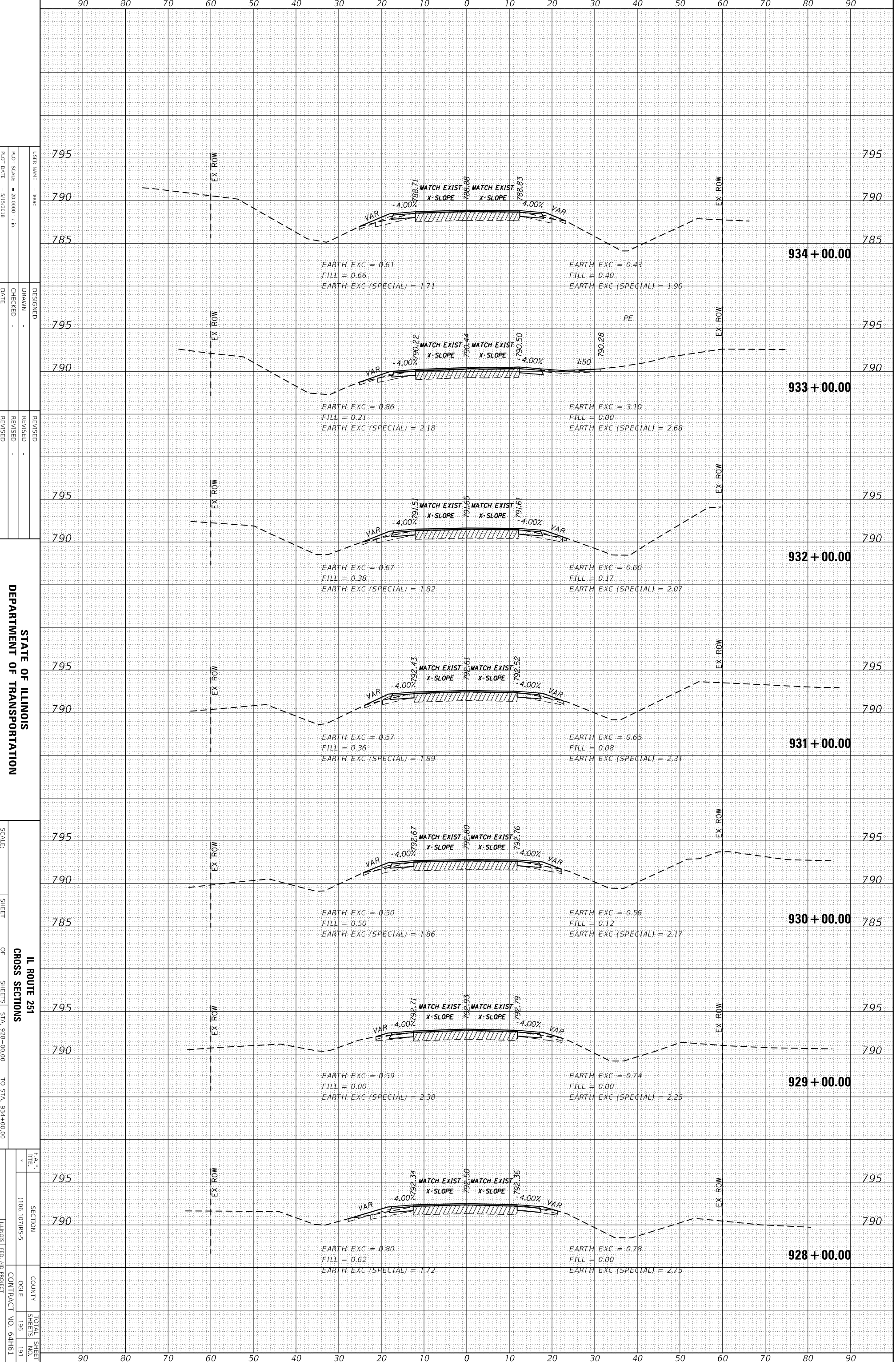
FAS 1042(ILL 251) & FAU 5454(ILL 251)  
 ILLINOIS FED. AID PROJECT

TOTAL SHEET SHEETS NO. 196 190

ORIGINAL SURVEY	SURVEYED	BY	DATE
NOTE BOOK	PLOTTED		
	TEMPLATE		
	AREAS CHECKED		
NO.			

FINAL SURVEY	SURVEYED	BY	DATE
NOTE BOOK	PLOTTED		
	TEMPLATE		
	AREAS CHECKED		
NO.			

MODEL: Default  
 FILE NAME: p:\w\084EBID\INTEG\Illinois.gov\PWIDOT\Documents\UDOT\_Offices\District 2\Projects\203312\CADData\CADsheets\203312-sht-xxsht.dgn



STATE OF ILLINOIS  
 DEPARTMENT OF TRANSPORTATION

SCALE: SHEET OF SHEETS STA. 928+00.00 TO STA. 934+00.00

IL ROUTE 251  
 CROSS SECTIONS  
 SECTION 1006.107/MS-5  
 COUNTY OGLE  
 CONTRACT NO. 64H61

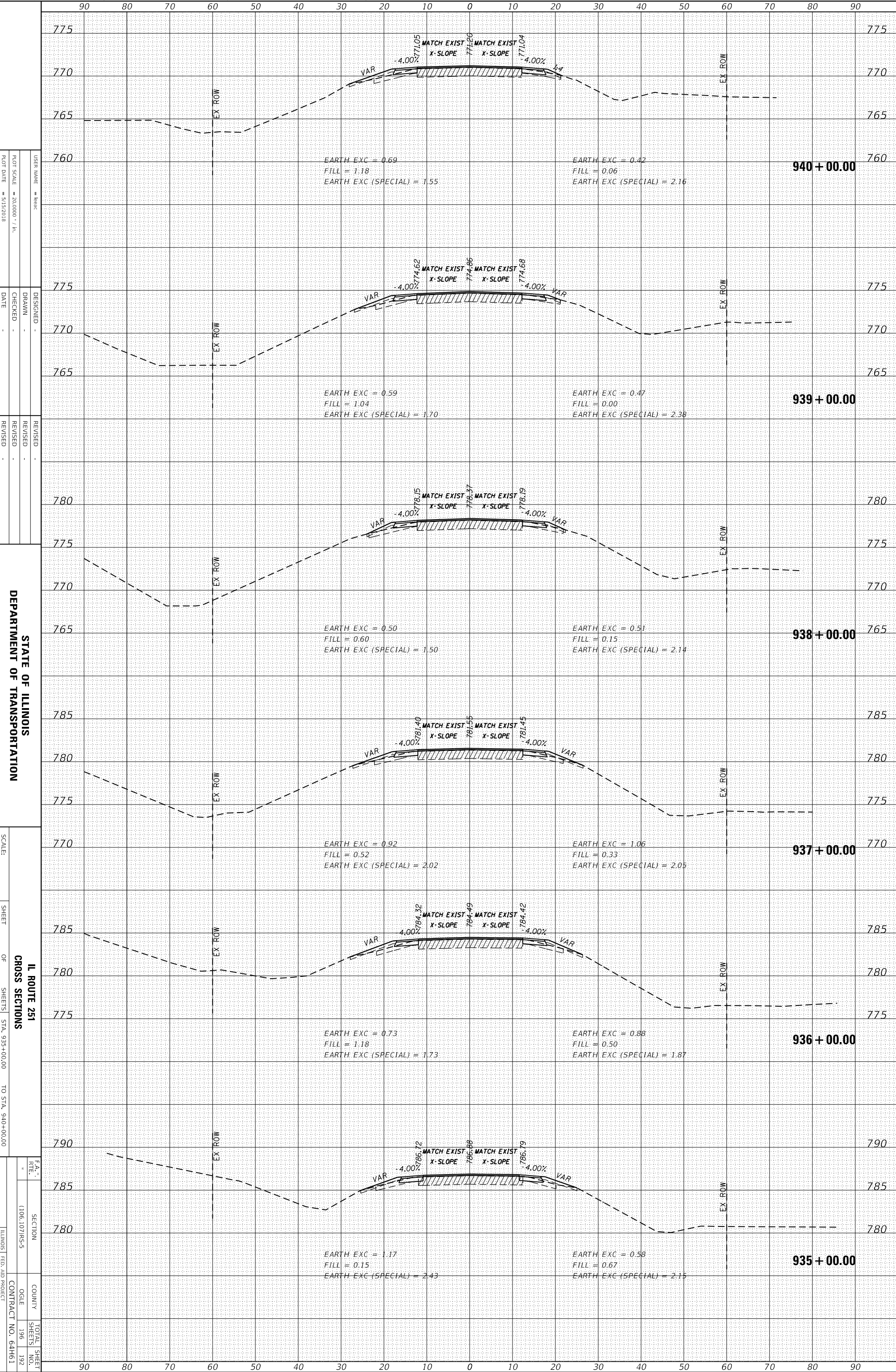
FA-5 104-2(ILL. 251) & FAU 5454(ILL. 251)  
 ILLINOIS FED. AID PROJECT

TOTAL SHEET SHEETS NO. 196 191

ORIGINAL SURVEY	SURVEYED	BY	DATE
NOTE BOOK	PLOTTED		
	TEMPLATE		
	AREAS CHECKED		

FINAL SURVEY	SURVEYED	BY	DATE
NOTE BOOK	PLOTTED		
	TEMPLATE		
	AREAS CHECKED		

MODEL: Default  
 FILE NAME: p:\IL084EBID\INTEG\_IL\Inols.gov\PWIDOT\Documents\UDOT\_Offices\District 2\Projects\203312\CADData\CADsheets\203312-sht-xxsht.dgn



STATE OF ILLINOIS  
 DEPARTMENT OF TRANSPORTATION

IL ROUTE 251  
 CROSS SECTIONS  
 STA. 935+00.00 TO STA. 940+00.00

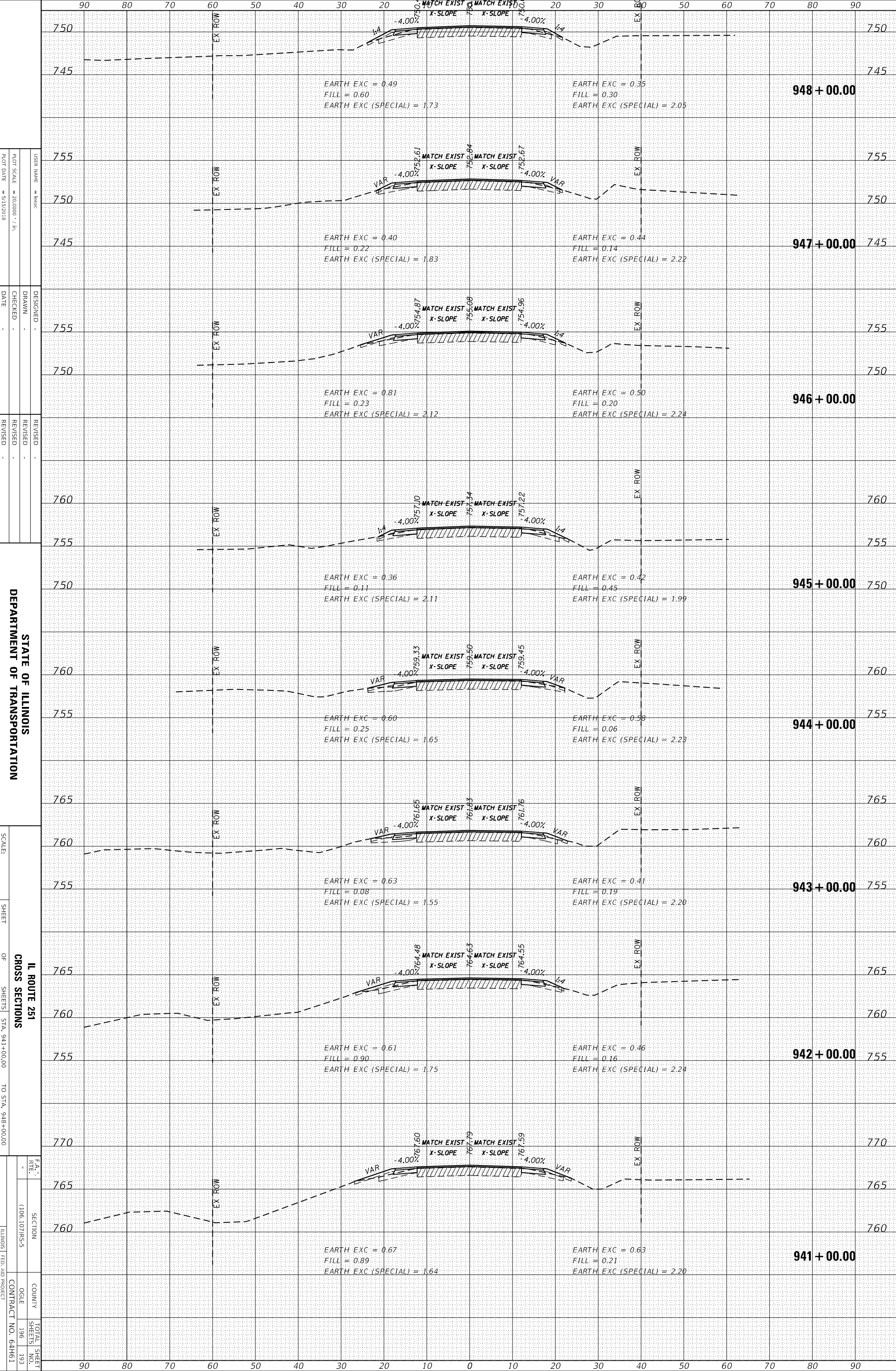
SCALE:	SHEET	OF	SHEETS	CONTRACT NO.
				64H61

\* FAS 1042(ILL 251) & FAU 5454(ILL 251)  
 ILLINOIS FED. AID PROJECT

ORIGINAL SURVEY	SURVEYED	BY	DATE
NOTE BOOK	PLOTTED		
AREAS CHECKED	TEMPLATE		

FINAL SURVEY	SURVEYED	BY	DATE
NOTE BOOK	PLOTTED		
AREAS CHECKED	TEMPLATE		

MODEL: Default  
 FILE NAME: p:\IL084EBID\INTEG\_IL\Inols.gov\PWIDOT\Documents\DOT\_Offices\District 2\Projects\203312\CADData\CADsheets\203312-sht-xxsht.dgn



STATE OF ILLINOIS  
 DEPARTMENT OF TRANSPORTATION

IL ROUTE 251  
 CROSS SECTIONS

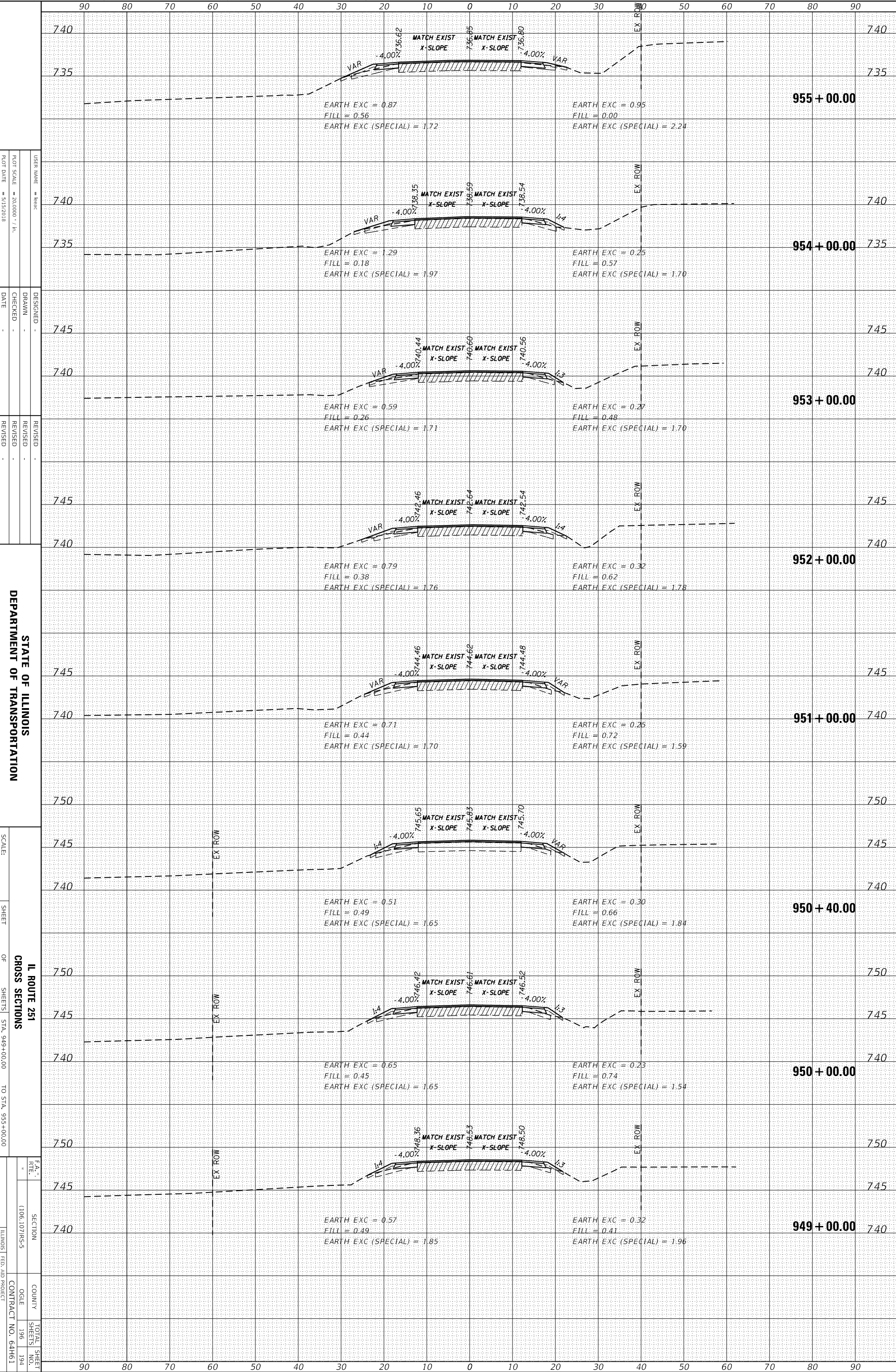
SCALE: SHEET OF SHEETS STA. 941+00.00 TO STA. 948+00.00

CONTRACT NO. 64H61

ORIGINAL SURVEY	SURVEYED _____	BY _____	DATE _____
NOTE BOOK	PLOTTED _____		
	TEMPLATE _____		
	AREAS CHECKED _____		
NO. _____			

FINAL SURVEY	SURVEYED _____	BY _____	DATE _____
NOTE BOOK	PLOTTED _____		
	TEMPLATE _____		
	AREAS CHECKED _____		
NO. _____			

MODEL: Default  
 FILE NAME: p:\w\084EBID\INTEG.Illinois.gov\PWIDOT\Documents\DOT Offices\District 2\Projects\203312\CADData\CADsheets\203312-sht-xxsht.dgn



STATE OF ILLINOIS  
 DEPARTMENT OF TRANSPORTATION

SCALE: \_\_\_\_\_  
 SHEET \_\_\_\_\_ OF \_\_\_\_\_ SHEETS  
 STA. 949+00.00 TO STA. 955+00.00  
 IL ROUTE 251  
 CROSS SECTIONS

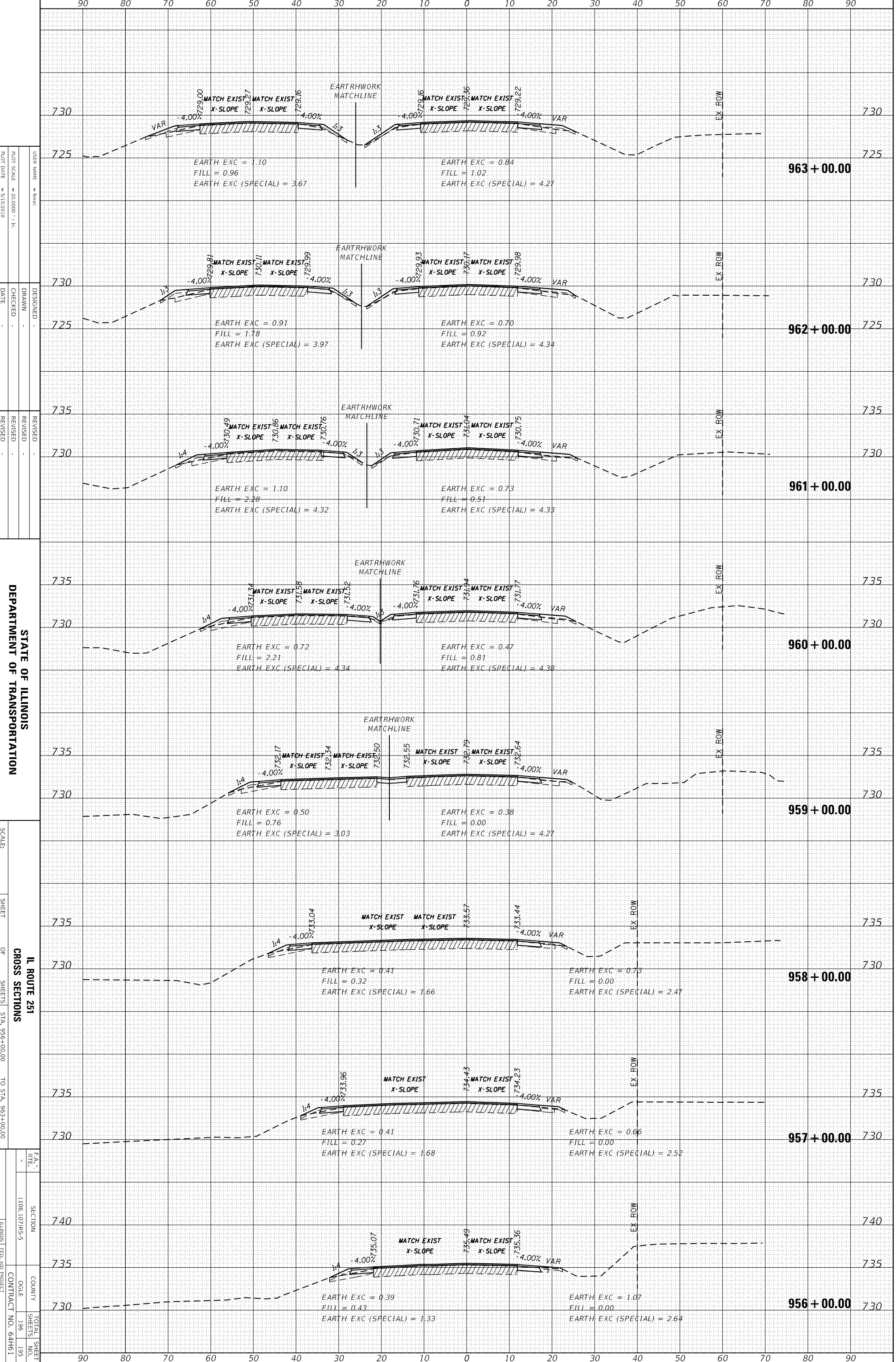
F.A. #	SECTION	COUNTY	TOTAL SHEET
1006.107/MS-5			196
			194
ILLINOIS FED. AID PROJECT			
CONTRACT NO. 64H61			

\* FAS 1042(ILL 251) & FAU 5454(ILL 251)

ORIGINAL SURVEY	SURVEYED	BY	DATE
NOTE BOOK	PLOTTED		
	TEMPLATE		
	AREAS CHECKED		
NO.			

FINAL SURVEY	SURVEYED	BY	DATE
NOTE BOOK	PLOTTED		
	TEMPLATE		
	AREAS CHECKED		
NO.			

MODEL: Default  
 FILE NAME: p:\IL084EBID\INTEG\_IL\Inls.gov\PWIDOT\Documents\DOT\_Offices\District 2\Projects\203312\CADDData\CAD\Sheets\203312-sht-xxsht.dgn



STATE OF ILLINOIS  
 DEPARTMENT OF TRANSPORTATION

SCALE:

SHEET

OF

SHEETS

STA. 956+00.00

TO STA. 963+00.00

IL ROUTE 251

CROSS SECTIONS

SECTION

NO.

1006.107/MS-5

COUNTY

DALE

SHEETS

196

195

CONTRACT NO. 64H61

ILLINOIS FED. AID PROJECT

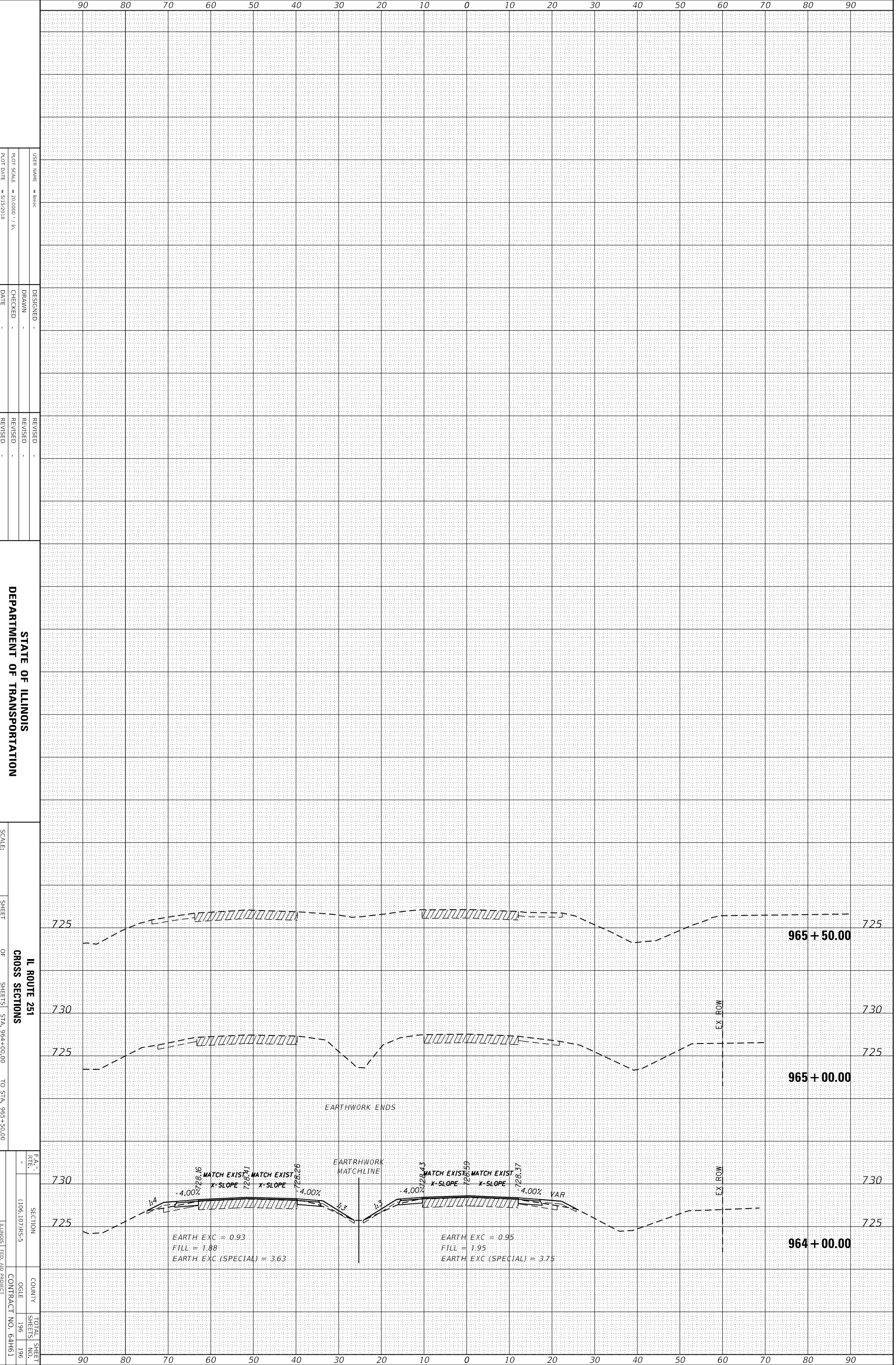
FAU 5454(ILL. 251)

FAU 1042(ILL. 251) & FAU 5454(ILL. 251)

ORIGINAL SURVEY	SURVEYED _____	BY _____	DATE _____
NOTE BOOK	PLOTTED _____		
	TEMPLATE _____		
	AREAS _____		
	AREAS CHECKED _____		

FINAL SURVEY	SURVEYED _____	BY _____	DATE _____
NOTE BOOK	PLOTTED _____		
	TEMPLATE _____		
	AREAS _____		
	AREAS CHECKED _____		

MODEL: Default  
 FILE NAME: p:\IL084EBID\INTEG.Illinois.gov\PWIDOT\Documents\DOT\_Offices\District 2\Projects\203312\CADData\CADsheets\203312-sht-xxsht.dgn



STATE OF ILLINOIS  
 DEPARTMENT OF TRANSPORTATION

SCALE: SHEET OF SHEETS STA. 964+00.00 TO STA. 965+50.00

IL ROUTE 251  
 CROSS SECTIONS  
 SECTION NO. 1006.107/MS-5  
 COUNTY OGLE  
 CONTRACT NO. 64H61

F.A. RTE. SECTION COUNTY TOTAL SHEET SHEETS NO. 196 196  
 ILLINOIS FED. AID PROJECT