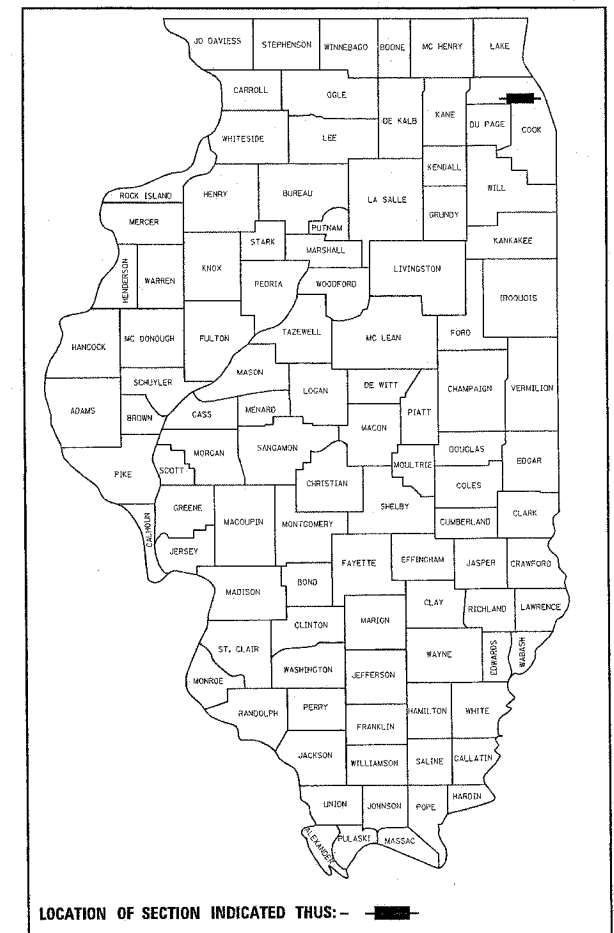


DISTRICT 1 DESIGN - PLAN PREP ENGINEER/ KEN ENG (847) 705-4247

F.A.U. RTE.	SECTION	COUNTY	TOTAL SHEETS	SHEET NO.
1340	2727 & 2828 RS-4	COOK	20	1

CONTRACT NO. 60722

D-91-202-01



STATE OF ILLINOIS
DEPARTMENT OF TRANSPORTATION
DIVISION OF HIGHWAYS

**PROPOSED
HIGHWAY PLANS**

F.A.U. ROUTE 1340 (TOUHY AVE)
US 41 (LINCOLN AVENUE) TO LAWNSDALE AVENUE
SECTION: (2727 & 2828) RS-4
RESURFACING (MAINTENANCE)
COOK COUNTY
C-91-105-99

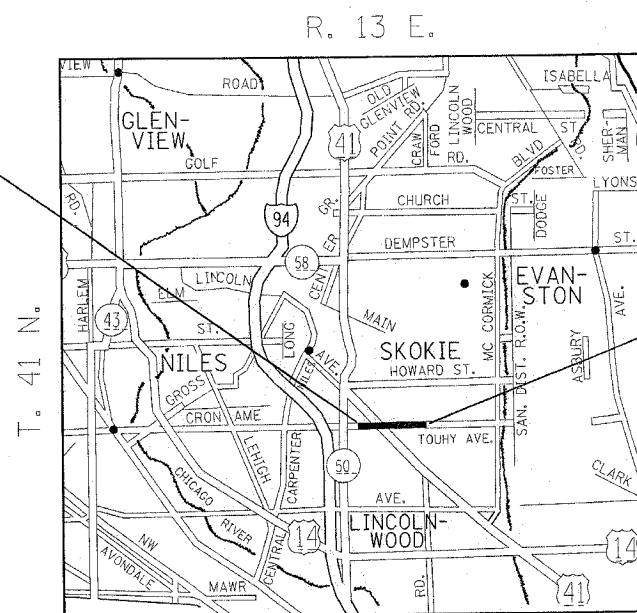
FOR INDEX OF SHEETS, SEE SHEET NO. 2

IMPROVEMENT IS LOCATED IN THE VILLAGE OF LINCOLNWOOD

IMPROVEMENT BEGINS STA. 0+00

OMISSION: STA. 26+00 TO STA. 40+00

IMPROVEMENT ENDS STA. 48+17



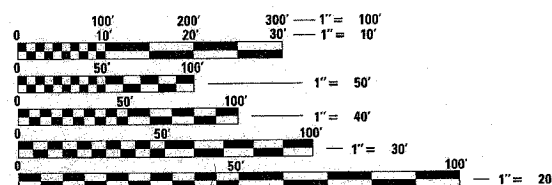
NILES TOWNSHIP

TRAFFIC DATA

ADT = 32,200 (2002)
SPEED LIMIT = 35 MPH

MAP SCALE

NO SCALE



FULL SIZE PLANS HAVE BEEN PREPARED USING STANDARD ENGINEERING SCALES. REDUCED SIZED PLANS WILL NOT CONFORM TO STANDARD SCALES. IN MAKING MEASUREMENTS ON REDUCED PLANS, THE ABOVE SCALES MAY BE USED.

J.U.L.I.E.
JOINT UTILITY LOCATION INFORMATION FOR EXCAVATION
1-800-892-0123

GROSS LENGTH OF IMPROVEMENT = 4817 LINEAL FEET = 0.91 MILES
NET LENGTH OF IMPROVEMENT = 3417 LINEAL FEET = 0.65 MILES

STATE OF ILLINOIS
DEPARTMENT OF TRANSPORTATION
DIVISION OF HIGHWAYS

SUBMITTED March 31, 2006

Diane M. O'Keefe
DEPUTY DIRECTOR OF HIGHWAYS, REGION ENGINEER

May 12, 2006
Mike Stine
ENGINEER OF DESIGN AND ENVIRONMENT

May 12, 2006
Milton R. See
DIRECTOR OF HIGHWAYS, CHIEF ENGINEER

PRINTED BY THE AUTHORITY OF THE STATE OF ILLINOIS

CONTRACT NO. 60722