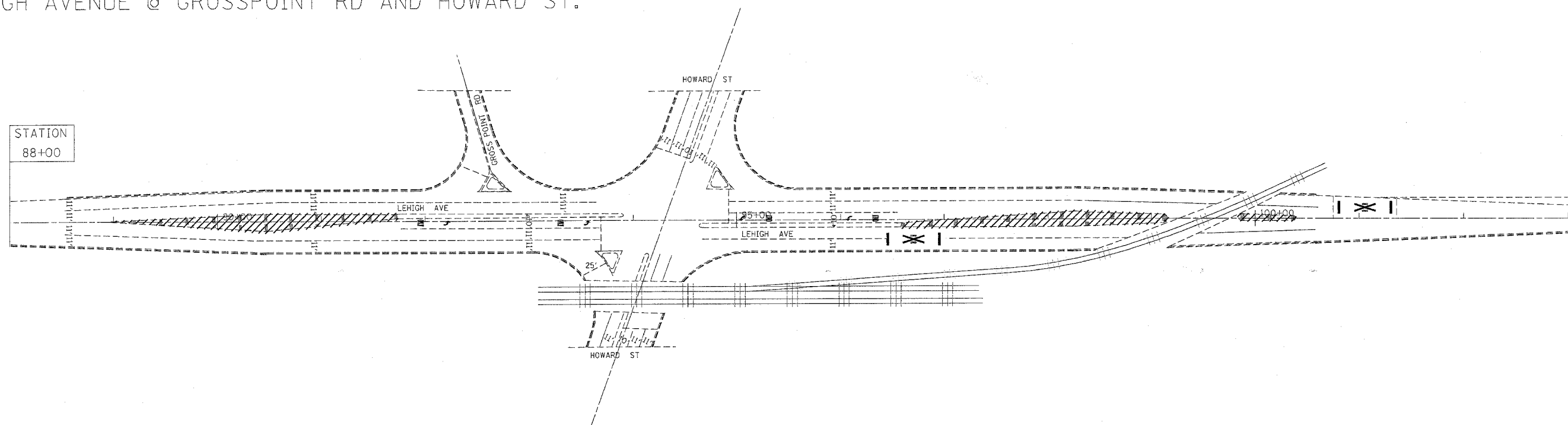
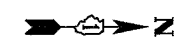


F.A.U. RTE.	SECTION	COUNTY	TOTAL SHEETS	SHEET NO.
*	2000-037RS	COOK	58	13
STA. 88+00		TO STA. 115+00		
FED. ROAD DIST. NO.		ILLINOIS FED. AID PROJECT		
* 2786, 1334, 1332				

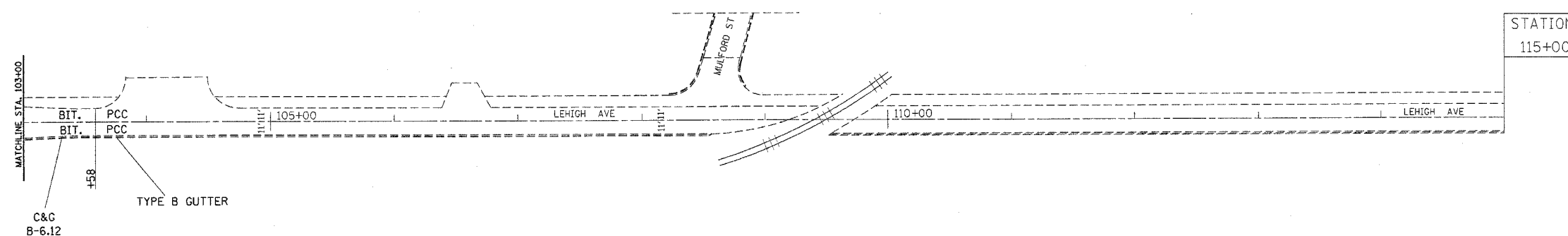
EXISTING PLAN

LEHIGH AVENUE @ GROSSPOINT RD AND HOWARD ST.



EXISTING PLAN

LEHIGH AVENUE @ GROSSPOINT RD AND HOWARD ST.



NOTE: FOR RESURFACING ACROSS THE RAILROAD TRACKS, SEE SPECIAL DETAILING @ THE RR TRACKS

REVISIONS	
NAME	DATE

ILLINOIS DEPARTMENT OF TRANSPORTATION

**EXISTING ROADWAY PLANS  
LOCATION #1  
LEHIGH AVE.  
(CENTRAL AVE. TO OAKTON AVE.)**

SCALE: VERT. \_\_\_\_\_  
HORIZ. \_\_\_\_\_  
DATE \_\_\_\_\_

DRAWN BY RN  
CHECKED BY \_\_\_\_\_