

STATE OF ILLINOIS  
 DEPARTMENT OF TRANSPORTATION  
 DIVISION OF HIGHWAYS

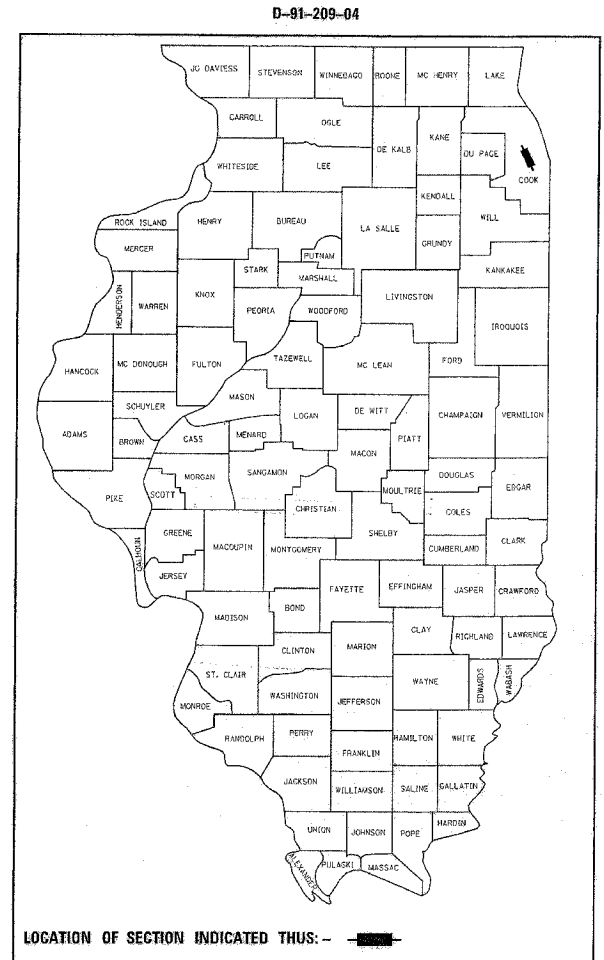
**PROPOSED  
 HIGHWAY PLANS**

FAI ROUTE 94 /I-94 ( EDENS EXPRESSWAY )  
 SECTION 2005-087 CRC-PP  
 FROM LAKE COOK ROAD TO LAWRENCE AVE.  
 PATCHING  
 COOK COUNTY  
 C-91-250-06

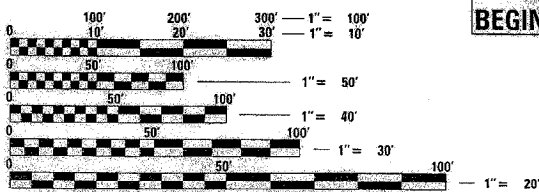
FOR INDEX OF SHEETS, SEE SHEET NO. 2

F.A.I. RTE.	SECTION	COUNTY	TOTAL SHEETS	SHEET NO.
94/I-94	**	COOK	19	1

\*\* 2005-087CRC-PP  
 CONTRACT NO. 60B08



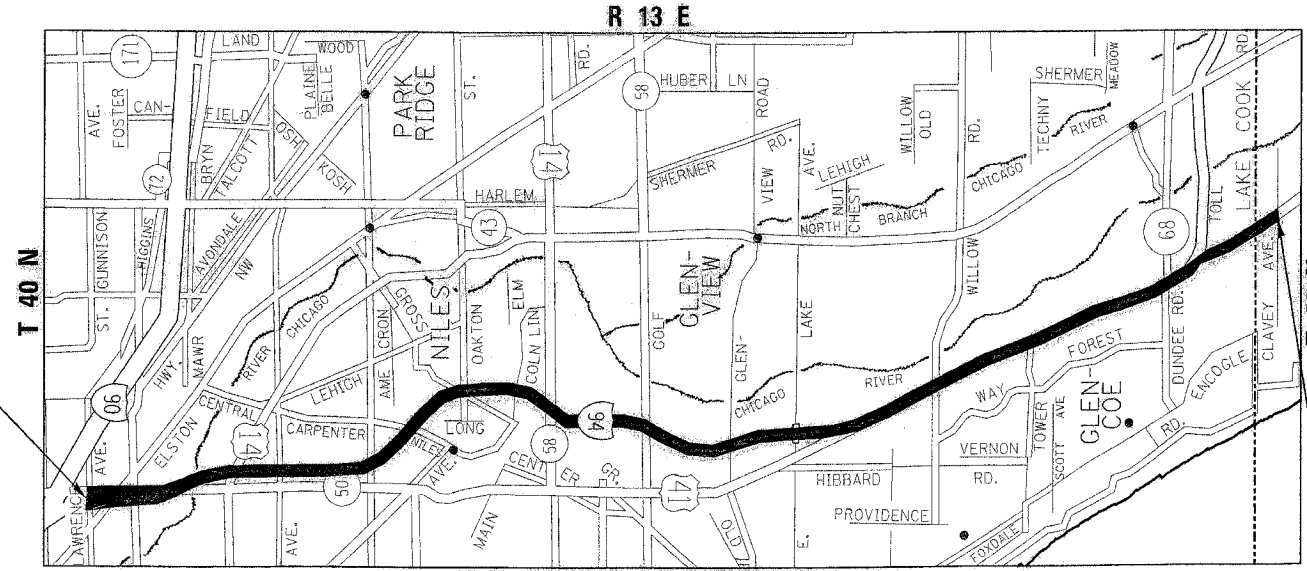
DISTRICT 1 DESIGN - PLAN PREP ENGINEER / KEN ENG / R. BORO (847) 705-4178



FULL SIZE PLANS HAVE BEEN PREPARED USING STANDARD ENGINEERING SCALES. REDUCED SIZED PLANS WILL NOT CONFORM TO STANDARD SCALES. IN MAKING MEASUREMENTS ON REDUCED PLANS, THE ABOVE SCALES MAY BE USED.

J.U.L.I.E.  
 JOINT UTILITY LOCATION INFORMATION FOR EXCAVATION  
 1-800-892-0123

CONTRACT NO. 60B08



IMPROVEMENT BEGINS



TRAFFIC DATA:

2001 ADT = 131,400  
 SPEED LIMIT = 55 MPH

IMPROVEMENT ENDS

NEW TRIER & EVANSTON TOWNSHIP  
 &  
 JEFFERSON, NORWOOD PARK & WEST TOWNSHIPS

GROSS LENGTH OF IMPROVEMENT: 72,336 FEET = 13.70 MILES  
 NET LENGTH OF IMPROVEMENT: 72,336 FEET = 13.70 MILES  
 SCALE: N.T.S.

STATE OF ILLINOIS  
 DEPARTMENT OF TRANSPORTATION  
 DIVISION OF HIGHWAYS

SUBMITTED May 3 2006

Diane M. O'Keefe  
 DEPUTY DIRECTOR OF HIGHWAYS, REGION ENGINEER

May 12 2006  
Mike Line  
 ENGINEER OF DESIGN AND ENVIRONMENT

May 12 2006  
Milton R. See, P.E.  
 DIRECTOR OF HIGHWAYS, CHIEF ENGINEER

PRINTED BY THE AUTHORITY  
 OF THE STATE OF ILLINOIS