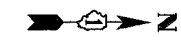


F.A.I.	SECTION	COUNTY	TOTAL SHEETS	SHEET NO.
94/90	2003-029	COOK	344	135
STA.	TO STA.			
FED. ROAD DIST. NO.	ILLINOIS	FED. AID PROJECT		
62581				



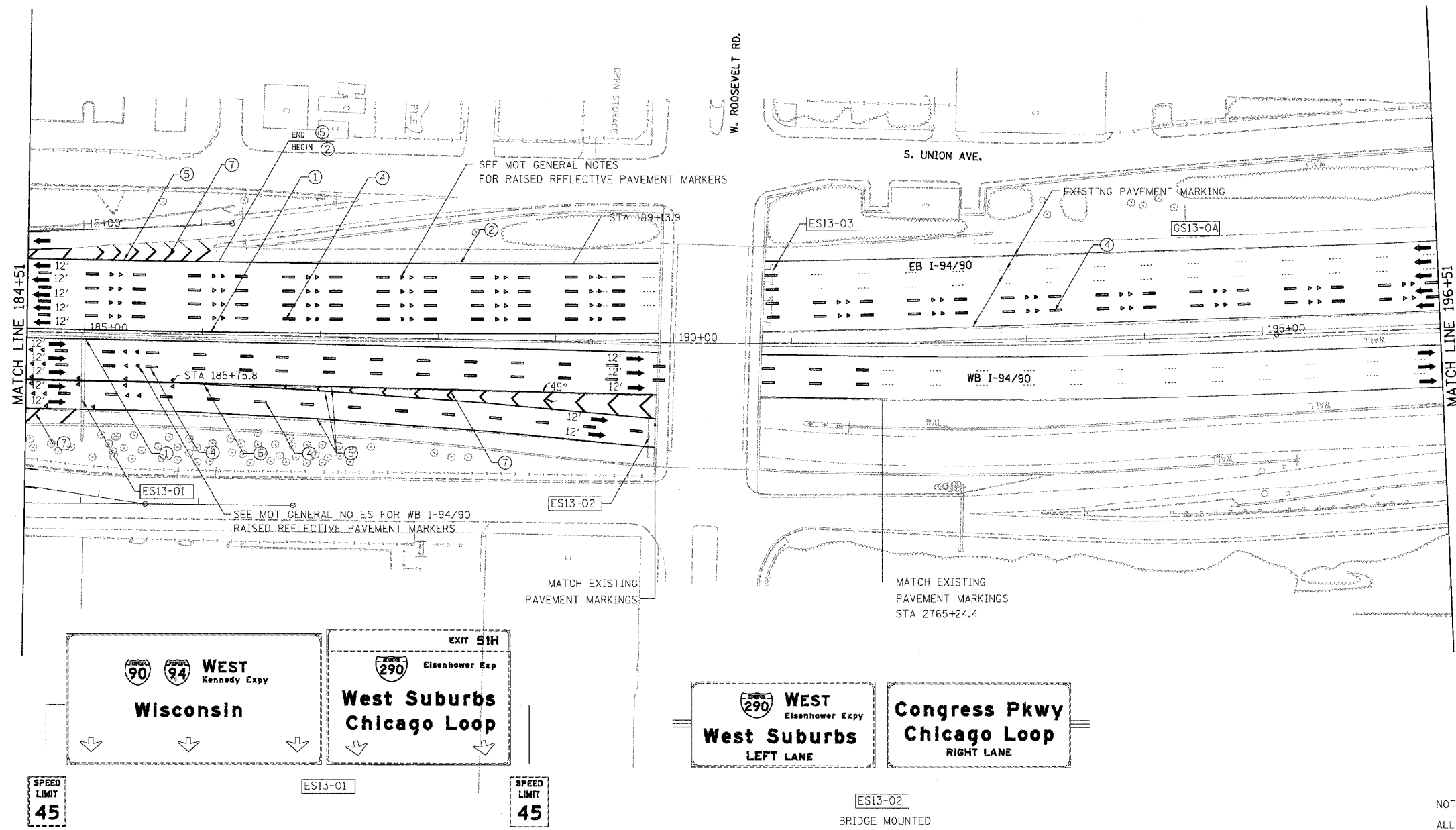
U.s. Cellular Field
TOURIST INFO
Turn Radio To
1620 AM

GS13-0A

EXIT 53
Stevenson Expy
St. Louis
Lake Shore Dr
1/2 MILE

EXIT 52C
18th St
3/4 MILE

ES13-03
BRIDGE MOUNTED



- LEGEND**
- ① LINE 4" (YELLOW EDGE LINE)
 - ② LINE 4" (WHITE EDGE LINE)
 - ③ LINE 4" (SKIP DASH, 6' SKIP - 2' DASH, WHITE)
 - ④ LINE 5" (SKIP DASH, 30' SKIP - 10' DASH, WHITE)
 - ⑤ LINE 8" (WHITE LINE)
 - ⑥ LINE 8" (SKIP DASH, 12' SKIP - 3' DASH, WHITE)
 - ⑦ LINE 12" (DIAGONAL, 30' C-C)
 - ⑧ LINE 12" (DIAGONAL, 500' C-C)
 - ⑨ LETTERS AND SYMBOLS

EXIT 51H
Eisenhower Exp
West Suburbs
Chicago Loop

WEST
Kennedy Expy
Wisconsin

SPEED LIMIT
45

ES13-01

SPEED LIMIT
45

WEST
Eisenhower Expy
West Suburbs
LEFT LANE

CONGRESS PKWY
Chicago Loop
RIGHT LANE

ES13-02
BRIDGE MOUNTED


NOTE:
ALL PAVEMENT MARKINGS ON THIS SHEET WILL BE POLYUREA
PAVEMENT MARKING TYPE 1, UNLESS OTHERWISE NOTED. CPM-13

REVISIONS	
NAME	DATE

ILLINOIS DEPARTMENT OF TRANSPORTATION
F.A.I. 94/90 (DAN RYAN EXPRESSWAY)
SB DAN RYAN ELEVATED BRIDGE
REPAIR FROM 15TH TO 28TH STREETS
PROPOSED PAVEMENT MARKING PLAN
STA. 184+51 TO STA. 196+51

SCALE: 1"=50'
DATE: 4/14/2006

DRAWN BY: RA
CHECKED BY: RS



BOWMAN, BARRETT & ASSOCIATES INC.
CONSULTING ENGINEERS
Chicago, Illinois
312.228.0100
www.bbndainc.com

4/14/2006