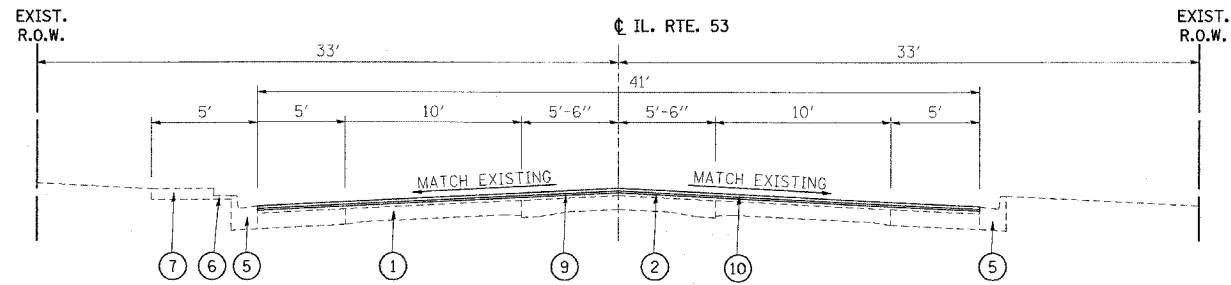
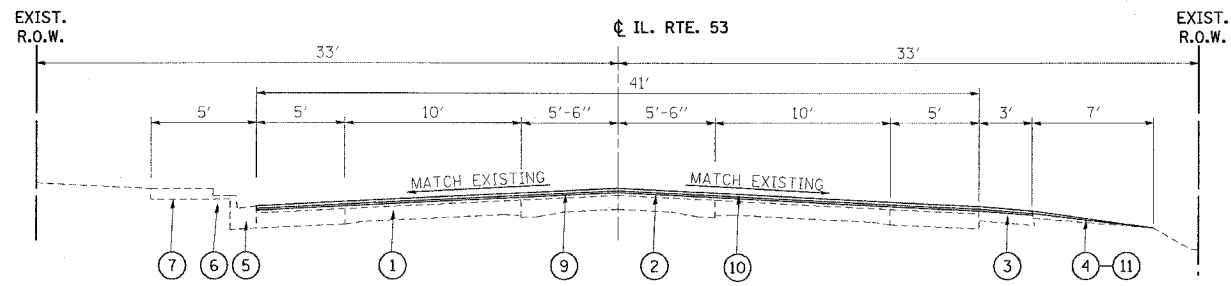


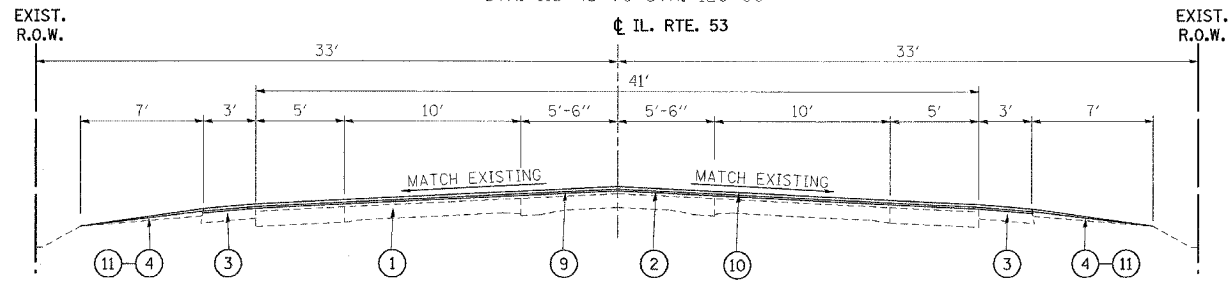
F.A.P. RTE.	SECTION	COUNTY	TOTAL SHEETS	SHEET NO.
112	(MY & 28Y) RS-2	WILL	26	6
STA.		TO STA.		
FED. ROAD DIST. NO. 1 ILLINOIS		HIGHWAY PROJECT		



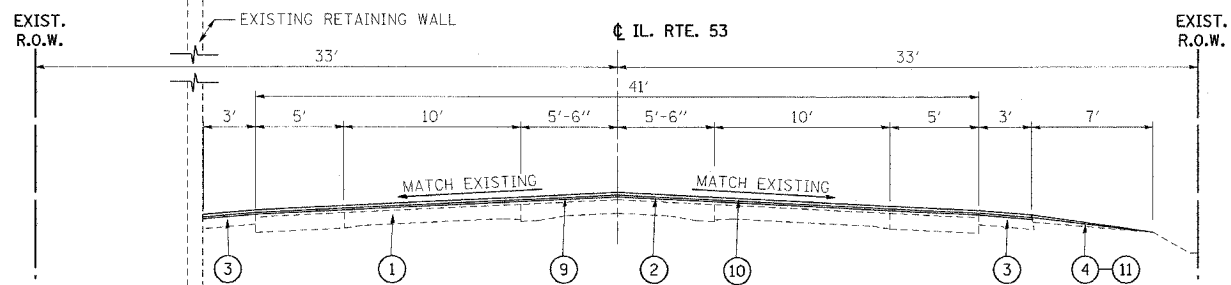
PROPOSED TYPICAL SECTION IL. 53  
STA. 89+58 TO STA. 115+45



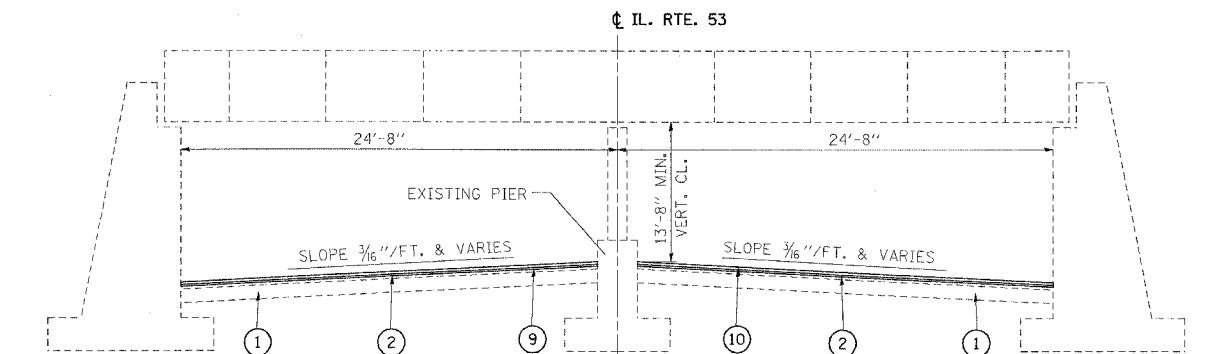
PROPOSED TYPICAL SECTION IL. 53  
STA. 115+45 TO STA. 120+00



PROPOSED TYPICAL SECTION IL. 53  
STA. 120+00 TO STA. 123+73



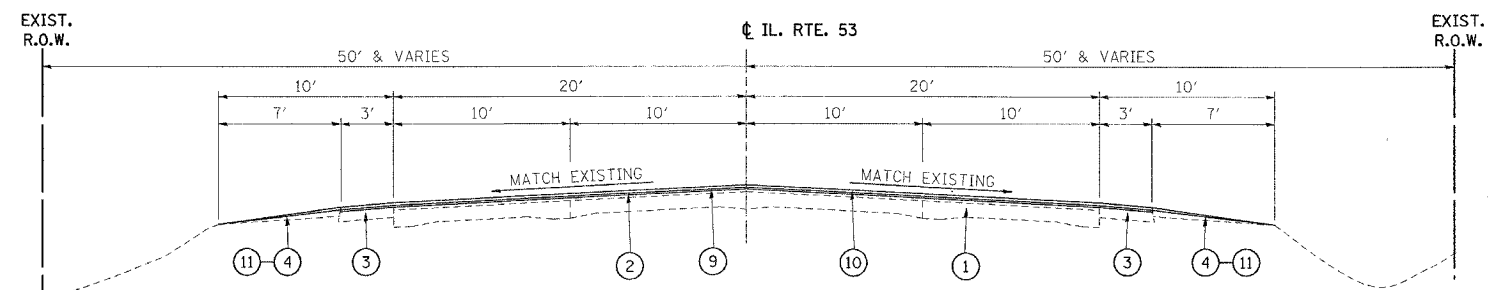
PROPOSED TYPICAL SECTION IL. 53  
STA. 123+73 TO STA. 126+70



PROPOSED TYPICAL SECTION IL. 53  
E.J.&E. RAILWAY UNDERPASS  
STA. 126+70 TO STA. 127+68

**LEGEND:**

- ① EXISTING P.C.C. PAVEMENT, 10" (±)
- ② EXISTING BITUMINOUS CONCRETE OVERLAY, 5" (±)
- ③ EXISTING BITUMINOUS CONCRETE SHOULDERS
- ④ EXISTING AGGREGATE SHOULDERS
- ⑤ EXISTING COMBINATION CONCRETE CURB & GUTTER, TYPE B-6.12
- ⑥ EXISTING ASPHALT
- ⑦ EXISTING P.C.C. SIDEWALK
- ⑧ PROPOSED BITUMINOUS SURFACE REMOVAL, 2 1/4"
- ⑨ PROPOSED POLYMERIZED LEVELING BINDER (MACHINE METHOD), SUPERPAVE, IL-4.75, N50, 3/4"
- ⑩ PROPOSED BITUMINOUS CONCRETE SURFACE COURSE, SUPERPAVE, MIX "D", N70, 1 1/2"
- ⑪ PROPOSED GRADING & SHAPING SHOULDER (TO BE PAID AS EARTH EXCAVATION)



PROPOSED TYPICAL SECTION IL. 53  
STA. 127+68 TO STA. 147+50

REVISIONS	
NAME	DATE

ILLINOIS DEPARTMENT OF TRANSPORTATION  
FAP ROUTE 112 (IL. RTE. 53)  
**PROPOSED TYPICAL SECTIONS**

DATE: 3/29/2006  
DRAWN BY  
CHECKED BY

3/29/2006 c:\projects\113603\113603.dwg